MHT EASEMENTS WITHIN THE LAYTONSVILLE HISTORIC DISTRICT

1. Layton House
   Southwest corner of MD Rt. 108 and MD Rt. 420
   Laytonsville

M:#14-37

1602094629

MARYLAND HISTORICAL TRUST WORKSHEET

NOMINATION FORM
for the
NATIONAL REGISTER OF HISTORIC PLACES, NATIONAL PARKS SERVICE

SEE INSTRUCTIONS

1. NAME

COMMON:

AND/OR HISTORIC: Town of Laytonsville

2. LOCATION

STREET AND NUMBER: Larytonsville-Olney Road (Rte. 108) & Sundown Rd. (Rte. 420)

CITY OR TOWN: Laytonsville

STATE: Maryland

COUNTY: Montgomery

3. CLASSIFICATION

CATEGORY (Check One)	OWNERSHIP		STATUS	ACCESSIBLE TO THE PUBLIC
☐ District ■ Building ☐ Site ☐ Structure ☐ Object	☐ Public ■ Private ☐ Both	Public Acquisition: ☐ In Process ☐ Being Considered	■ Occupied ☐ Unoccupied ☐ Preservation work in progress	Yes: ☐ Restricted ■ Unrestricted ☐ No

PRESENT USE (Check One or More as Appropriate)

☐ Agricultural	☐ Government	☐ Park	☐ Transportation	☐ Comments
☐ Commercial	☐ Industrial	■ Private Residence	☐ Other (Specify)	
☐ Educational	☐ Military	☐ Religious		
☐ Entertainment	☐ Museum	☐ Scientific		

4. OWNER OF PROPERTY

OWNER'S NAME: Various public and private owners

STREET AND NUMBER:

CITY OR TOWN:

STATE:

5. LOCATION OF LEGAL DESCRIPTION

COURTHOUSE, REGISTRY OF DEEDS, ETC: Montgomery County Courthouse

STREET AND NUMBER:

CITY OR TOWN: Rockville

STATE: Maryland

Title Reference of Current Deed (Book & Pg. #):

6. REPRESENTATION IN EXISTING SURVEYS

TITLE OF SURVEY: None

DATE OF SURVEY: ☐ Federal ☐ State ☐ County ☐ Local

DEPOSITORY FOR SURVEY RECORDS:

STREET AND NUMBER:

CITY OR TOWN:

STATE:

7. DESCRIPTION

CONDITION	(Check One) ☐ Excellent ■ Good ☐ Fair ☐ Deteriorated ☐ Ruins ☐ Unexposed	
	(Check One) ■ Altered ☐ Unaltered	(Check One) ☐ Moved ■ Original Site

DESCRIBE THE PRESENT AND ORIGINAL (If known) PHYSICAL APPEARANCE

The Town of Laytonsville is at the intersection of two main roads. Three corners of the intersection have always been commercial structures and residences; the fourth has been vacant until recently.

The Layton House is the anchor of the Town. It is a two-story, brick, Federal-style building. Mobley's store was diagonally across from it; his house sat behind the store. The house is a two-story, frame structure with a five bay facade. The central doorway is flanked by 2/4 double hung sash windows extending to the porch floor. The door and windows have bracketed cornice architraves. At either end are internal brick chimneys. A two-story rear el has a bay window on one facade. Behind that is a lower, two story section. There are barns and outbuildings behind the house.

Other houses in the Town are nineteenth and early twentieth century. Most are frame with three bay facades and small chimneys at the gable ends. Some have pattern shingle gables and porches with turned posts and brackets. Several have central facade gables. The newer houses are bungalows.

A frame store has a square front with a bracketed cornice; the center of the cornice breaks upward, forming a tablet for a name. Large shop windows flank the door.

The Episcopal Church is stuccoed, with Gothic detailing. The entrance tower has a slate shingled third story, with arched windows and a cornice with an arch motif. The corners of the tower have squat pinancles. The A-roof is belled with rafter and purlin ends exposed.

The Methodist Church is a new building on the site of an older structure.

SEE INSTRUCTIONS

M: 14-37

8. SIGNIFICANCE

PERIOD *(Check One or More as Appropriate)*

- ☐ Pre-Columbian
- ☐ 15th Century
- ☐ 16th Century
- ☐ 17th Century
- ☐ 18th Century
- ■ 19th Century
- ■ 20th Century

SPECIFIC DATE(S) *(If Applicable and Known)*

AREAS OF SIGNIFICANCE *(Check One or More as Appropriate)*

- Aboriginal
  - ☐ Prehistoric
  - ☐ Historic
- ☐ Agriculture
- ☐ Architecture
- ☐ Art
- ☐ Commerce
- ☐ Communications
- ☐ Conservation
- ☐ Education
- ☐ Engineering
- ☐ Industry
- ☐ Invention
- ☐ Landscape Architecture
- ☐ Literature
- ☐ Military
- ☐ Music
- ☐ Political
- ☐ Religion/Philosophy
- ☐ Science
- ☐ Sculpture
- ☐ Social/Humanitarian
- ☐ Theater
- ☐ Transportation
- ☐ Urban Planning
- ☐ Other *(Specify)* _____

STATEMENT OF SIGNIFICANCE

SEE INSTRUCTIONS

M:14-37

9. MAJOR BIBLIOGRAPHICAL REFERENCES

10. GEOGRAPHICAL DATA

LATITUDE AND LONGITUDE COORDINATES DEFINING A RECTANGLE LOCATING THE PROPERTY							OR	LATITUDE AND LONGITUDE COORDINATES DEFINING THE CENTER POINT OF A PROPERTY OF LESS THAN TEN ACRES					
CORNER	LATITUDE			LONGITUDE				LATITUDE			LONGITUDE		
	Degrees	Minutes	Seconds	Degrees	Minutes	Seconds		Degrees	Minutes	Seconds	Degrees	Minutes	Seconds
NW	°	'	"	°	'	"		°	'	"	°	'	"
NE	°	'	"	°	'	"							
SE	°	'	"	°	'	"							
SW	°	'	"	°	'	"							

APPROXIMATE ACREAGE OF NOMINATED PROPERTY:

Acreage Justification:

SEE INSTRUCTIONS

11. FORM PREPARED BY

NAME AND TITLE:
Christopher Owens, Park Historian

ORGANIZATION
MNCPPC

DATE
23 Aug 74

STREET AND NUMBER:
8787 Georgia Avenue

CITY OR TOWN:
Silver Spring

STATE
Maryland

12. State Liaison Officer Review: (Office Use Only)

Significance of this property is:

National ☐ State ☐ Local ☐

Signature

BUSINESS NOTICES.
John A. Sellman, Merchant Tailor
G.W. Mobley, Dealer in Dry Goods, Notions etc. Laytonville.
CRACKLINTOWN
LAYTONVILLE P.O.
Scale 400 feet per inch
M: 14-37
BUSINESS NOTICES.
REDLAND.
H. B. Penn, Dry Goods, Groceries, Boots, Shoes, etc.
Hy S. Thompson, Dealer in Dry Goods, Groceries, etc.
GOSHEN.
Asbury R. Martin, Merchant and Post Master
UNITY.
Colliflower & Harvey, Merchants and General Dealers in Dry Goods, Groceries, Boots, Shoes Oil, Paint, Fish, Oysters, etc. Buyers and Shippers of Produce, etc.
CLAYSVILLE.
H. H. Kinsey, Dealer in Dry Goods, Groceries, Notions etc.
Note. The Figures on the Roads, represent the Distance in Rods from the junctions.
Unity
Sunshine P.O.
Greenwood
Triadelphia P.O.
Gr. Seneca Cr.
Howard
Patuxent
Hawlings
River
Scott Br.
Laytonville M.E. Ch.
Sch. Ho.
Sch. Ho. No. 2.
Pres. Ch.
Mt. Carmel M.P. Ch.
Epis. Ch.
Sam. O. Dorsey
Israel Griffith
Otho Duval
M. Geo. Howard
Chas. H. Griffith
Jno. A. Sellman
Solus A. Bell
Jno. Allnutt
Chas. A. Pope
Jas. T. Bell
G.W. Bowman
Columbus Griffith
C.L. Griffith
Jno. Layton
Frank Bell
Richd. Dwyer
M.E. Parsonage
Carriage Works
Fd. Houck
P. Weeks
Jno. Layton, Hrs.
Sam'l. Easton
Geo. W. Mobley
Jno. Layton Hrs.
Wm. Hawkins
Luther Snyder
Lydia Moore
Mrs. M. E. Scott
And. Jackson
Jos. Snyder
Mrs. Gray
Wm. Faucett
Geo. Ellicott
Wm. Wallace
Dennis Thomas
Frank M. Price
Barry Griffith
Wiley Griffith
Ulysses Griffith
Israel Griffith Hrs.
David Griffith
Wm. Lincum
Ezra Warrenfelt
Chas. C. Hutton
Frank Griffith
Richd. H. Griffith
Geo. Howard
Miss L. Brown
Wm. Bell
Mrs. Lucy A. B. Worthington
Office of J. H. Maynard
Richd. H. Lansdale
J. F. D. Magruder
Dr. J. D. Dwyer
Jno. W. Gaither
Jas. Lee
Thos. D. Gaither
Ind. Webster
Geo. Dorsey
Lucy Worthington
Frank Grooms
J. Boswell
A. Brown
S. Anderson
Bob't Brown
Mt. Carmel M.P. Ch.
O. P. Watkins
Fred. D. Gaither
Josh. Brown
Geo. Tuckell
Thos. Lansdale
J. Burrell
Marine Duvall
Jerry Williams
Jon'th Stewart
Jno. Jl. Mullineaux Grist & Saw Mill
Jno. Hutchinson
Madison Hutchinson
Chas. A. Stanley
Perry G. Hutchinson
Wm. Griffith
Wm. Doyle Old C.H.
Wm. Brandenburg
Sam'l Darby
J. J. Bowen
Jacob Ringer
Ella. Penn
Sam'l Penn
Benj. R. Fish
Martha Hutchinson

M: 14-37
Town of Laytonsville
G.M. Hopkins Atlas, 1879

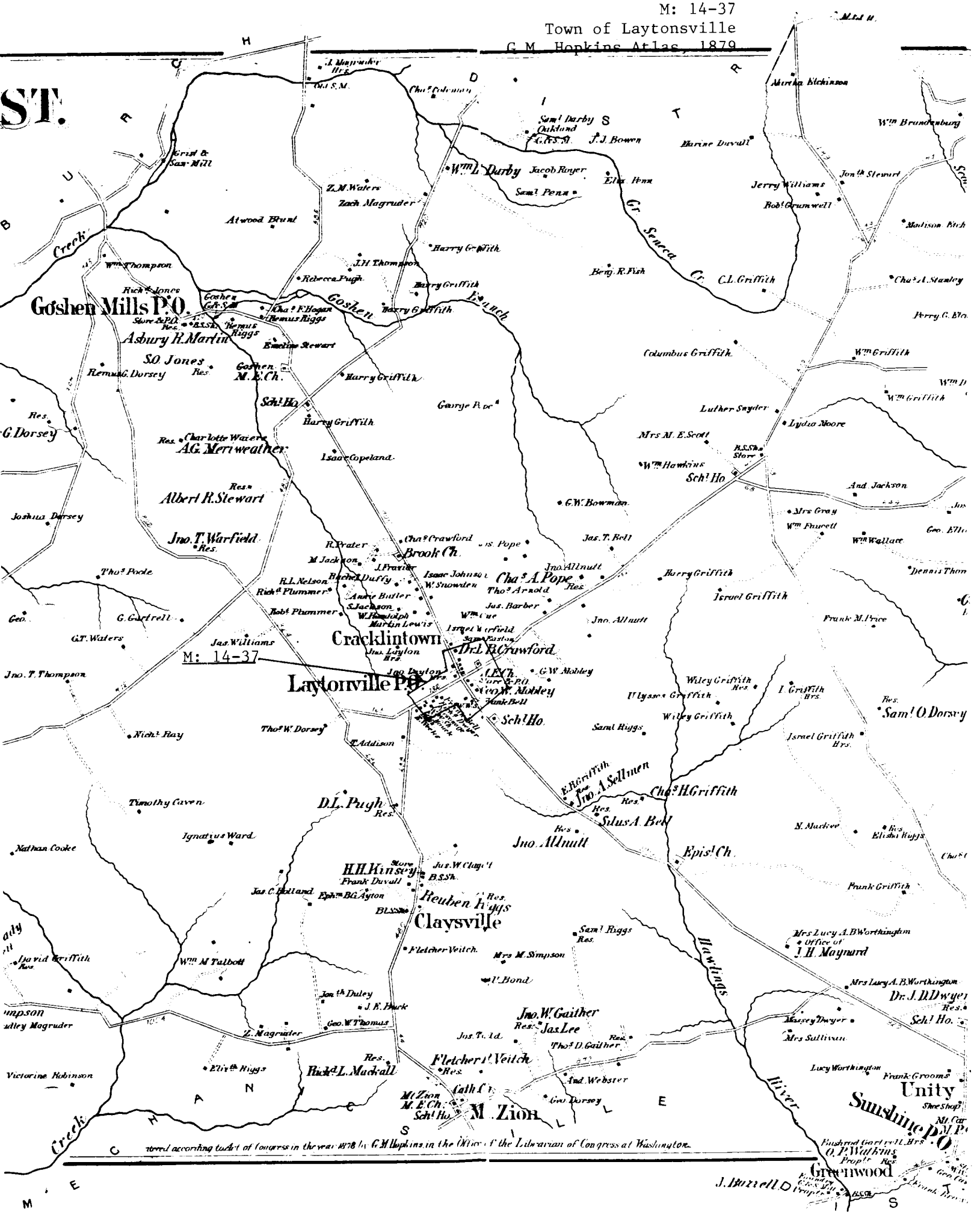

M: 14-37
Town of Laytonsville
15' Quad Rockville, 1923

F THE INTERIOR
CAL SURVEY

STATE OF MARYLAND
GEOLOGICAL SURVEY

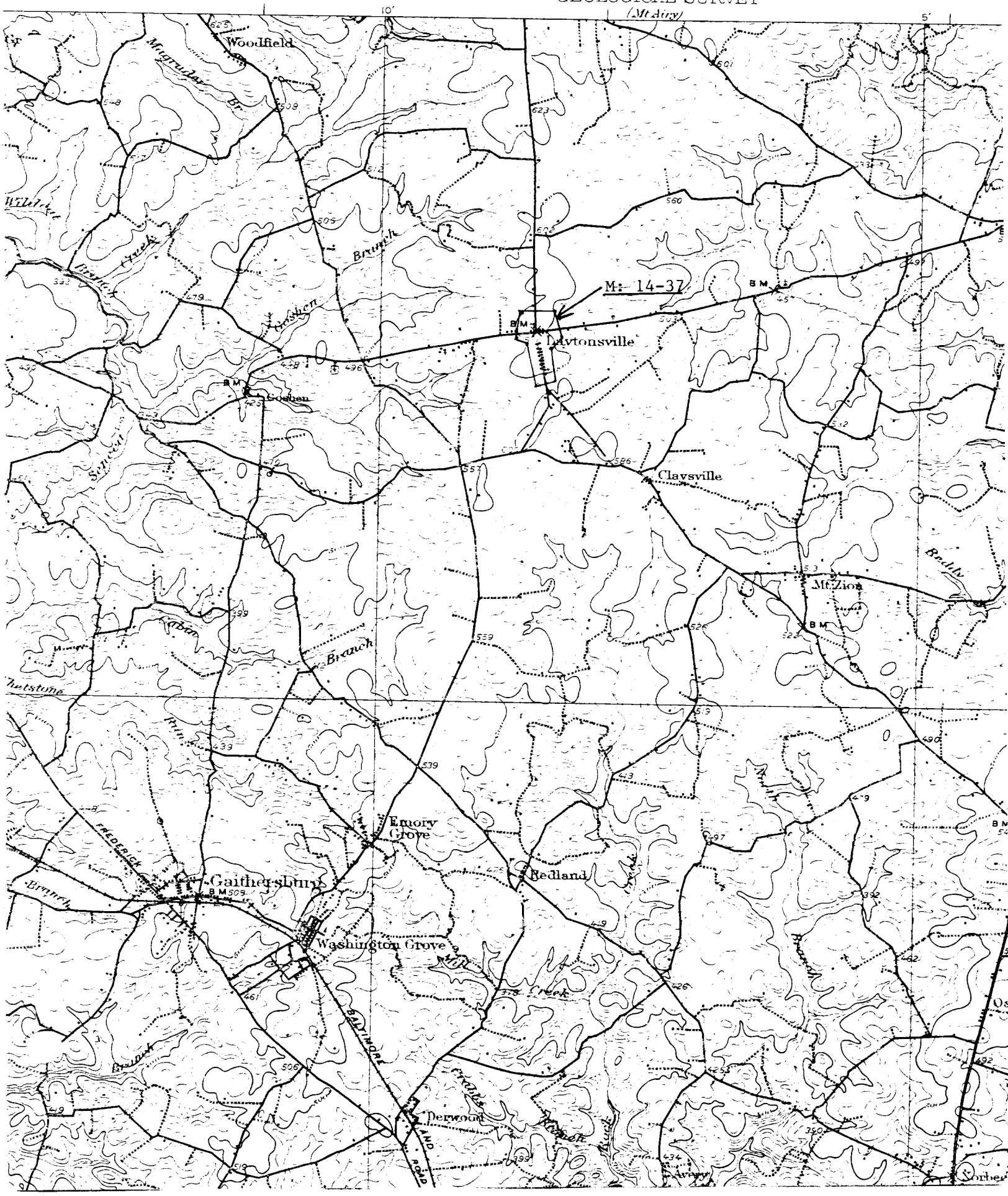

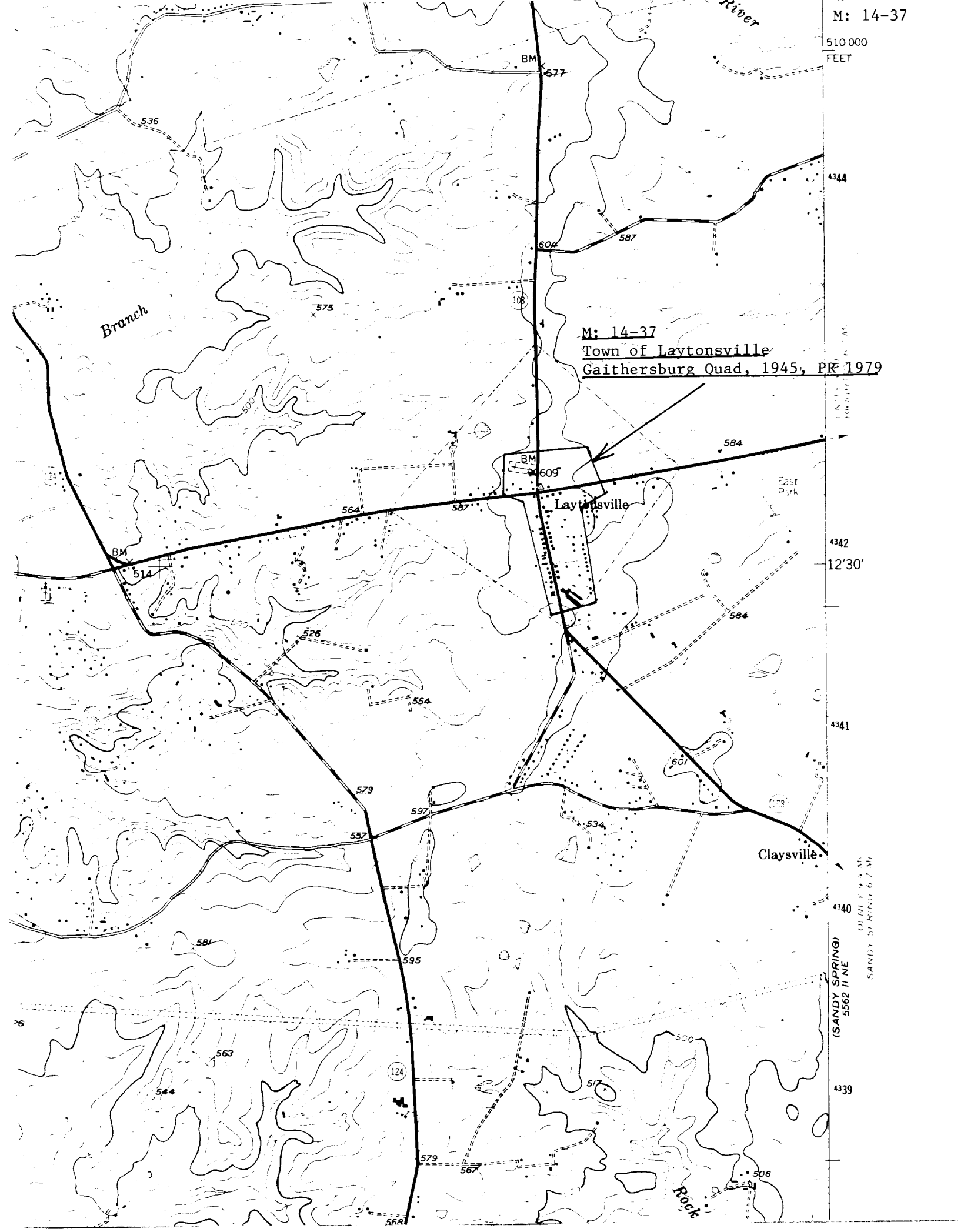
M: 14-37
510 000
FEET
River
BM
577
536
4344
587
604
575
Branch
M: 14-37
Town of Laytonsville
Gaithersburg Quad, 1945, PR 1979
500
584
BM
609
East
Park
Laytonsville
564
587
4342
12'30'
BM
514
584
526
554
4341
601
579
597
534
557
Claysville
4340
581
595
(SANDY SPRING)
5562 II NE
563
500
124
544
517
4339
579
567
506
Rock
568

NAME ST. BARTHOLOMEW'S

LOCATION Rt 108 LAYTONSVILLE, Md

FACADE NW

PHOTO TAKEN 8/23/74 MOWYER

(LAYTONSVILLE HIST. DIST.)

M #14-37

XON

M: #14-37

NAME DWYER + GRIFFITH'S STORE (RIORDAN'S)

LOCATION Rt. 108 + Rt 420 LAYTONSVILLE, Md

FACADE E

PHOTO TAKEN 10/23/73 MDWYER

NAME GEO. W. MOBLEY HOUSE

M #14-37
(LAYTONSVILLE HIST. DIST.)

LOCATION NE CORNER Rt 108 + Rt 420 LAYTONSVILLE, Md.

FACADE W

PHOTO TAKEN 8/23/74 MDWYER

M #14-37

NAME GEO. W. MOBLEY - BARN

LOCATION NE CORNER Rt 108 & Rt 420 LAYTONSVILLE, Md

FACADE S

PHOTO TAKEN 8/23/74 MOWYER

30

M #14-37

NAME WASH. WHITE HOUSE

LOCATION Rt. 420 LAYTONSVILLE, Md.

FACADE SE

PHOTO TAKEN 8/23/74 MOWYER

NAME FRANK BEALL HOUSE?

M #14-37

LOCATION RTE. 420, LAYTONSVILLE, MD.

FACADE N

PHOTO TAKEN 8/23/74

M. RUCKER