M

MARYLAND HISTORICAL TRUST WORKSHEET

NOMINATION FORM
for the
NATIONAL REGISTER OF HISTORIC PLACES, NATIONAL PARKS SERVICE

SEE INSTRUCTIONS

1. NAME

COMMON: Martinsburg Road

AND/OR HISTORIC:

2. LOCATION

STREET AND NUMBER: Intersection with Waesche Road to intersection

CITY OR TOWN: with White's Ferry Road

STATE: | COUNTY:

3. CLASSIFICATION

CATEGORY (Check One)	OWNERSHIP		STATUS	ACCESSIBLE TO THE PUBLIC
☐ District ☐ Building ☐ Site ☒ Structure ☐ Object	☒ Public ☐ Private ☐ Both	Public Acquisition: ☐ In Process ☐ Being Considered	☐ Occupied ☐ Unoccupied ☐ Preservation work in progress	Yes: ☐ Restricted ☒ Unrestricted ☐ No

PRESENT USE (Check One or More as Appropriate)

☐ Agricultural	☐ Government	☐ Park	☒ Transportation	☐ Comments
☐ Commercial	☐ Industrial	☐ Private Residence	☐ Other (Specify)	
☐ Educational	☐ Military	☐ Religious		
☐ Entertainment	☐ Museum	☐ Scientific		

4. OWNER OF PROPERTY

OWNER'S NAME: Montgomery County Courthouse

STREET AND NUMBER:

CITY OR TOWN: Rockville | STATE: Maryland

5. LOCATION OF LEGAL DESCRIPTION

COURTHOUSE, REGISTRY OF DEEDS, ETC: None

STREET AND NUMBER:

CITY OR TOWN: | STATE

Title Reference of Current Deed (Book & Pg. #):

6. REPRESENTATION IN EXISTING SURVEYS

TITLE OF SURVEY: None

DATE OF SURVEY: ☐ Federal ☐ State ☐ County ☐ Local

DEPOSITORY FOR SURVEY RECORDS:

STREET AND NUMBER:

CITY OR TOWN: | STATE:

M: 12-32

7. DESCRIPTION

CONDITION	(Check One) ☐ Excellent ☒ Good ☐ Fair ☐ Deteriorated ☐ Ruins ☐ Unexposed	
	(Check One) ☒ Altered ☐ Unaltered	(Check One) ☐ Moved ☒ Original Site

DESCRIBE THE PRESENT AND ORIGINAL (*if known*) PHYSICAL APPEARANCE

This is a section of old one lane concrete road typical of the earliest paved roads in rural areas of Montgomery County and the State of Maryland. It is the only surviving example of such a road in the County.

Along the sides are old stone fences. Martinsburg Road was cut through in the 1870's, and the fences probably date from that period, being erected to mark the edges of fields along the new County road.

Parts of the road have been altered by the addition of asphalt shoulders to provide extra width; along the northern section, however, the gravel shoulders remain.

SEE INSTRUCTIONS

M:12-32-

8. SIGNIFICANCE

PERIOD *(Check One or More as Appropriate)*

- ☐ Pre-Columbian
- ☐ 15th Century
- ☐ 16th Century
- ☐ 17th Century
- ☐ 18th Century
- ☐ 19th Century
- ☒ 20th Century

SPECIFIC DATE(S) *(If Applicable and Known)*

AREAS OF SIGNIFICANCE *(Check One or More as Appropriate)*

- Aboriginal
  - ☐ Prehistoric
  - ☐ Historic
- ☐ Agriculture
- ☐ Architecture
- ☐ Art
- ☐ Commerce
- ☐ Communications
- ☐ Conservation
- ☐ Education
- ☐ Engineering
- ☐ Industry
- ☐ Invention
- ☐ Landscape Architecture
- ☐ Literature
- ☐ Military
- ☐ Music
- ☐ Political
- ☐ Religion/Philosophy
- ☐ Science
- ☐ Sculpture
- ☐ Social/Humanitarian
- ☐ Theater
- ☒ Transportation
- ☐ Urban Planning
- ☐ Other *(Specify)*

STATEMENT OF SIGNIFICANCE

SEE INSTRUCTIONS

M:12-32

9. MAJOR BIBLIOGRAPHICAL REFERENCES

10. GEOGRAPHICAL DATA

LATITUDE AND LONGITUDE COORDINATES DEFINING A RECTANGLE LOCATING THE PROPERTY							OR	LATITUDE AND LONGITUDE COORDINATES DEFINING THE CENTER POINT OF A PROPERTY OF LESS THAN TEN ACRES					
CORNER	LATITUDE			LONGITUDE				LATITUDE			LONGITUDE		
	Degrees	Minutes	Seconds	Degrees	Minutes	Seconds		Degrees	Minutes	Seconds	Degrees	Minutes	Seconds
NW	°	'	"	°	'	"		°	'	"	°	'	"
NE	°	'	"	°	'	"							
SE	°	'	"	°	'	"							
SW	°	'	"	°	'	"							

APPROXIMATE ACREAGE OF NOMINATED PROPERTY:

Acreage Justification:

SEE INSTRUCTIONS

LIST ALL STATES AND COUNTIES FOR PROPERTIES OVERLAPPING STATE OR COUNTY BOUNDARIES

STATE:		COUNTY	
STATE:		COUNTY:	
STATE:		COUNTY:	
STATE:		COUNTY:	

11. FORM PREPARED BY

NAME AND TITLE:
Christopher Owens, Park Historian

ORGANIZATION: M-NCPPC

DATE: 5/30/73

STREET AND NUMBER:
8787 Georgia Avenue

CITY OR TOWN: Silver Spring

STATE: Maryland

12. State Liaison Officer Review: (Office Use Only)

Significance of this property is:

National ☐ State ☐ Local ☐

Signature

M: 12-32
Approximate alignment of Martinsburg Road
G.M. Hopkins Atlas, 1879

DEPARTMENT OF THE INTERIOR
U.S. GEOLOGICAL SURVEY

STATE OF MARYLA
REPRODUCED BY T
GEOLOGICAL SURVE

M. 12-32

(Frederick)

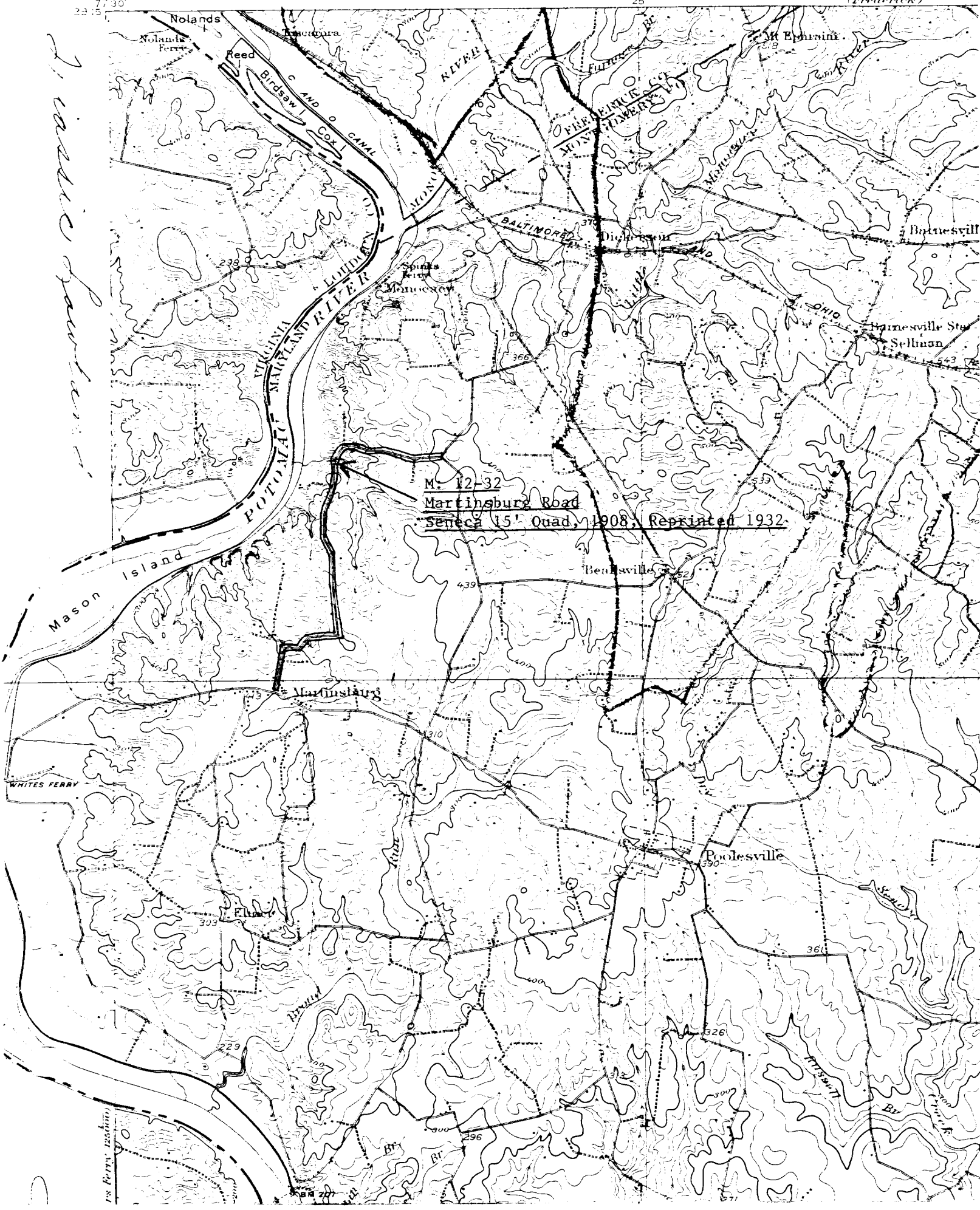

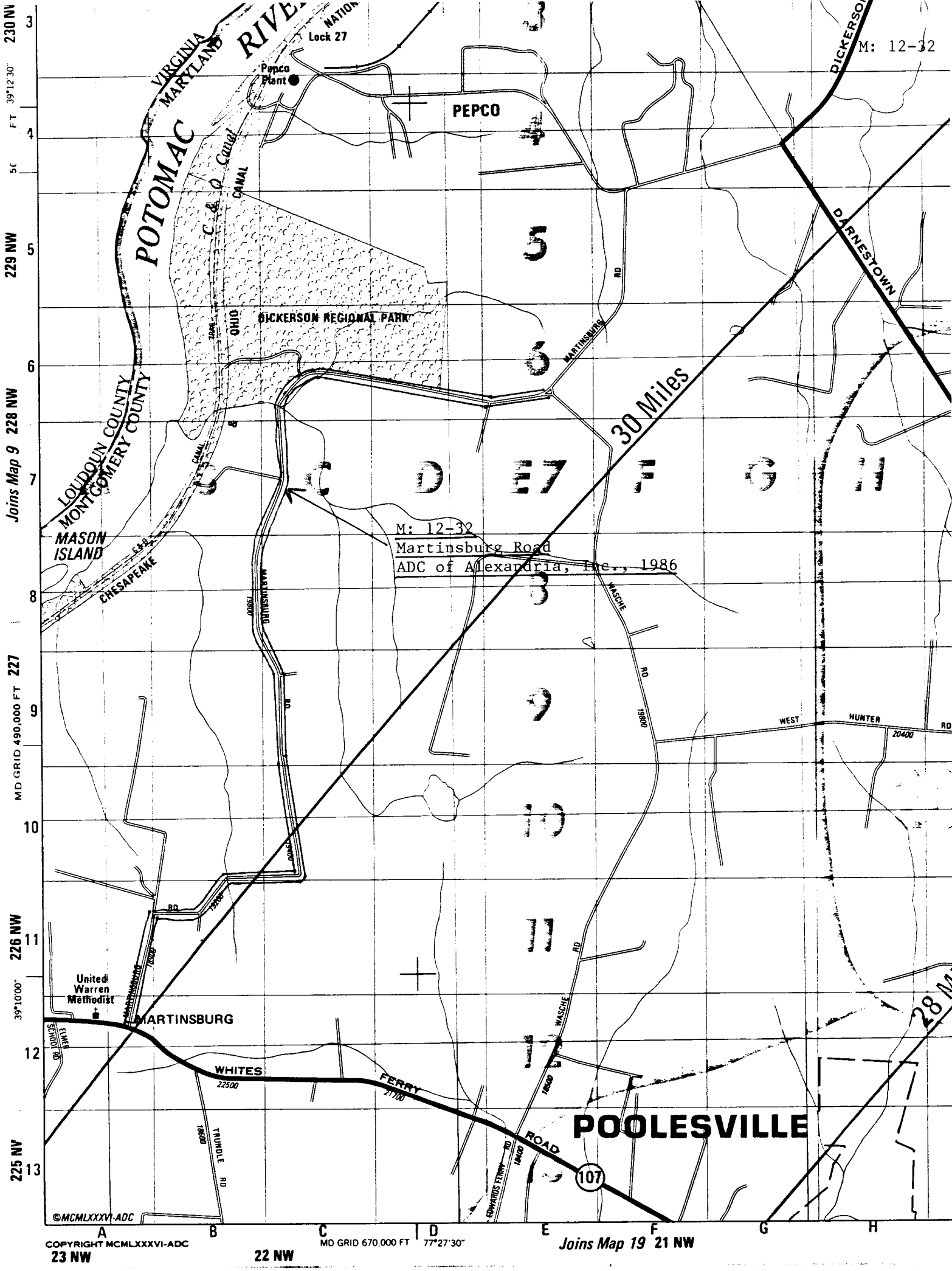
M: 12-32
Lock 27
Pepco Plant
PEPCO
VIRGINIA
MARYLAND
POTOMAC
RIVER
C & O Canal
CANAL
DICKERSON REGIONAL PARK
OHIO
PARK
DICKERSON
DARNESTOWN
MARTINSBURG
RD
30 Miles
LOUDOUN COUNTY
MONTGOMERY COUNTY
MASON ISLAND
CHESAPEAKE
C&O
CANAL
M: 12-32
Martinsburg Road
ADC of Alexandria, Inc., 1986
MARTINSBURG
19800
WASCHE
RD
19800
WEST
HUNTER
RD
20400
United Warren Methodist
MARTINSBURG
ELMER SCHOOL RD
WHITES
22500
FERRY
21700
ROAD
107
POOLESVILLE
TRUNDLE RD
18600
EDWARDS FERRY RD
18400
WASCHE
RD
18500
28 M
©MCMLXXVI-ADC
COPYRIGHT MCMLXXXVI-ADC
MD GRID 670,000 FT
77°27'30"
Joins Map 19
21 NW
23 NW
22 NW
Joins Map 9
228 NW
229 NW
230 NW
227
226 NW
225 NV
MD GRID 490,000 FT
39°12'30"
39°10'00"
A
B
C
D
E
F
G
H
3
4
5
6
7
8
9
10
11
12
13

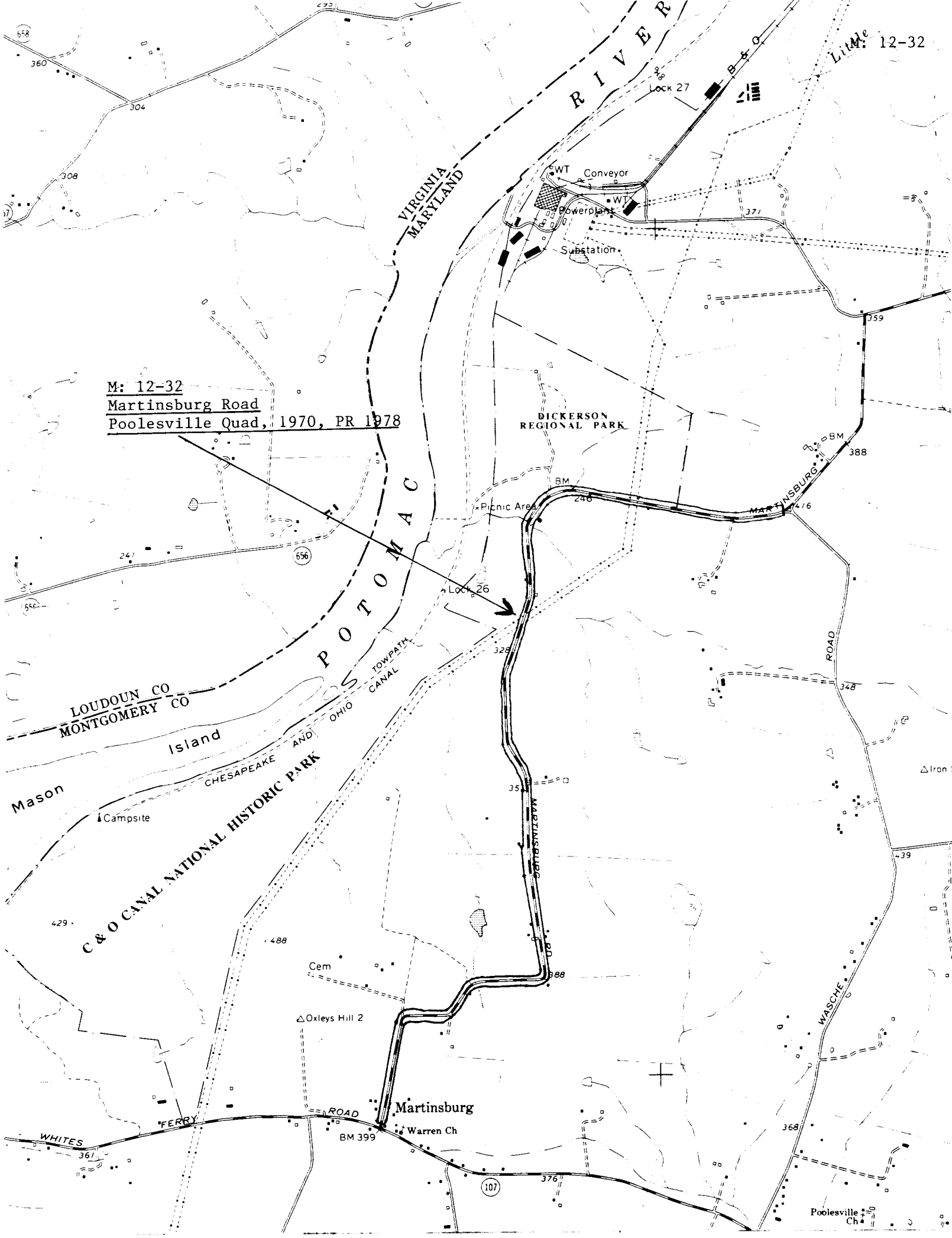
M: 12-32
M: 12-32
Martinsburg Road
Poolesville Quad, 1970, PR 1978
RIVER
POTOMAC
VIRGINIA
MARYLAND
LOUDOUN CO
MONTGOMERY CO
Mason
Island
Campsite
CHESAPEAKE AND OHIO CANAL
TOWPATH
C & O CANAL NATIONAL HISTORIC PARK
Lock 27
Lock 26
Conveyor
Powerplant
Substation
WT
DICKERSON
REGIONAL PARK
Picnic Area
BM
MARTINSBURG
ROAD
WASCHE
Cem
Oxleys Hill 2
Martinsburg
Warren Ch
BM 399
WHITES
FERRY
ROAD
Poolesville
Ch
Iron
656
107

NAME MARTINSBURG ROAD, DICKERSON, Md. M: 12-32

LOCATION LOOKING SOUTH ALONG STONE WALL AT LAWRENCE WHITE

FACADE FARM (LINDEN PARK)

PHOTO TAKEN 5/30/73 M. DWYER

26