M.

MARYLAND HISTORICAL TRUST WORKSHEET

NOMINATION FORM
for the
NATIONAL REGISTER OF HISTORIC PLACES, NATIONAL PARKS SERVICE

SEE INSTRUCTIONS

1. NAME

COMMON:

AND/OR HISTORIC:
Baltimore & Ohio Railroad Viaduct over Little Monocacy River

2. LOCATION

STREET AND NUMBER:
Baltimore & Ohio RR-Metro. Line at Little Monocacy River

CITY OR TOWN:
Dickerson

STATE: Maryland

COUNTY: Montgomery

3. CLASSIFICATION

CATEGORY (Check One)	OWNERSHIP		STATUS	ACCESSIBLE TO THE PUBLIC
☐ District ☐ Building ☐ Site ☒ Structure ☐ Object	☐ Public ☒ Private ☐ Both	Public Acquisition: ☐ In Process ☐ Being Considered	☒ Occupied ☐ Unoccupied ☐ Preservation work in progress	Yes: ☐ Restricted ☒ Unrestricted ☐ No

PRESENT USE (Check One or More as Appropriate)

☐ Agricultural	☐ Government	☐ Park	☒ Transportation	☐ Commercial
☐ Commercial	☐ Industrial	☐ Private Residence	☐ Other (Specify)	
☐ Educational	☐ Military	☐ Religious		
☐ Entertainment	☐ Museum	☐ Scientific		

4. OWNER OF PROPERTY

OWNER'S NAME:
Baltimore & Ohio Railroad

STREET AND NUMBER:

CITY OR TOWN:
Baltimore

STATE:
Maryland

5. LOCATION OF LEGAL DESCRIPTION

COURTHOUSE, REGISTRY OF DEEDS, ETC:
Montgomery County Courthouse

STREET AND NUMBER:

CITY OR TOWN:
Rockville

STATE:
Maryland

Title Reference of Current Deed (Book & Pg. #):

6. REPRESENTATION IN EXISTING SURVEYS

TITLE OF SURVEY:
None

DATE OF SURVEY: ☐ Federal ☐ State ☐ County ☐ Local

DEPOSITORY FOR SURVEY RECORDS:

STREET AND NUMBER:

CITY OR TOWN:

STATE:

M:12-19

7. DESCRIPTION

CONDITION	(Check One) ☒ Excellent ☐ Good ☐ Fair ☐ Deteriorated ☐ Ruins ☐ Unexposed	
	(Check One) ☐ Altered ☒ Unaltered	(Check One) ☐ Moved ☒ Original Site

DESCRIBE THE PRESENT AND ORIGINAL (if known) PHYSICAL APPEARANCE

The viaduct is a three-arched stone structure faced with rusticated ashlar. The arches have keystones formed of nine separate blocks. The two uppermost courses of stone project slightly to form a parapet. On the upstream (north) sides of the piers are curved buttress-like projections designed to protect the piers from debris, etc.

Although the blocks have been pointed with cement, the structure itself stands without bonding between stones.

SEE INSTRUCTIONS

M: 12-19

6. SIGNIFICANCE

PERIOD *(Check One or More as Appropriate)*

- Prehistoric
- ☐ 15th Century
- ☐ 16th Century
- ☐ 17th Century
- ☐ 18th Century
- ☐ 19th Century
- ☐ 20th Century

SPECIFIC DATE(S) *(If Applicable and Known)*

AREAS OF SIGNIFICANCE *(Check One or More as Appropriate)*

Aboriginal
- ☐ Prehistoric
- ☐ Historic
- ☐ Agriculture
- ☐ Architecture
- ☐ Art
- ☐ Commerce
- ☐ Communications
- ☐ Conservation
- ☐ Education
- ☐ Engineering
- ☐ Industry
- ☐ Invention
- ☐ Landscape Architecture
- ☐ Literature
- ☐ Military
- ☐ Music
- ☐ Political
- ☐ Religion/Philosophy
- ☐ Science
- ☐ Sculpture
- ☐ Social/Humanitarian
- ☐ Theater
- ☐ Transportation
- ☐ Urban Planning
- ☐ Other *(Specify)*

STATEMENT OF SIGNIFICANCE

SEE INSTRUCTIONS

M:12-19

9. MAJOR BIBLIOGRAPHICAL REFERENCES

10. GEOGRAPHICAL DATA

LATITUDE AND LONGITUDE COORDINATES DEFINING A RECTANGLE LOCATING THE PROPERTY						OR	LATITUDE AND LONGITUDE COORDINATES DEFINING THE CENTER POINT OF A PROPERTY OF LESS THAN TEN ACRES					
CORNER	LATITUDE			LONGITUDE				LATITUDE			LONGITUDE	
	Degrees	Minutes	Seconds	Degrees	Minutes	Seconds		Degrees	Minutes	Seconds	Degrees	Minutes	Seconds
NW	°	'	"	°	'	"		°	'	"	°	'	"
NE	°	'	"	°	'	"							
SE	°	'	"	°	'	"							
SW	°	'	"	°	'	"							

APPROXIMATE ACREAGE OF NOMINATED PROPERTY:

Acreage Justification:

LIST ALL STATES AND COUNTIES FOR PROPERTIES OVERLAPPING STATE OR COUNTY BOUNDARIES

STATE:		COUNTY	
STATE:		COUNTY:	
STATE:		COUNTY:	
STATE:		COUNTY:	

11. FORM PREPARED BY

NAME AND TITLE:
Christopher Owens, Park Historian

ORGANIZATION: M-NCPPC
DATE: 7/25/73

STREET AND NUMBER:
8787 Georgia Avenue

CITY OR TOWN: Silver Spring
STATE: Maryland

12. State Liaison Officer Review: (Office Use Only)

Significance of this property is:

National ☐ State ☐ Local ☐

Signature

SEE INSTRUCTIONS

OP

STATE OF MARYLAND
REPRESENTED BY THE
GEOLOGICAL SURVEY
(Frederick)

Tiedman

M: 12-19

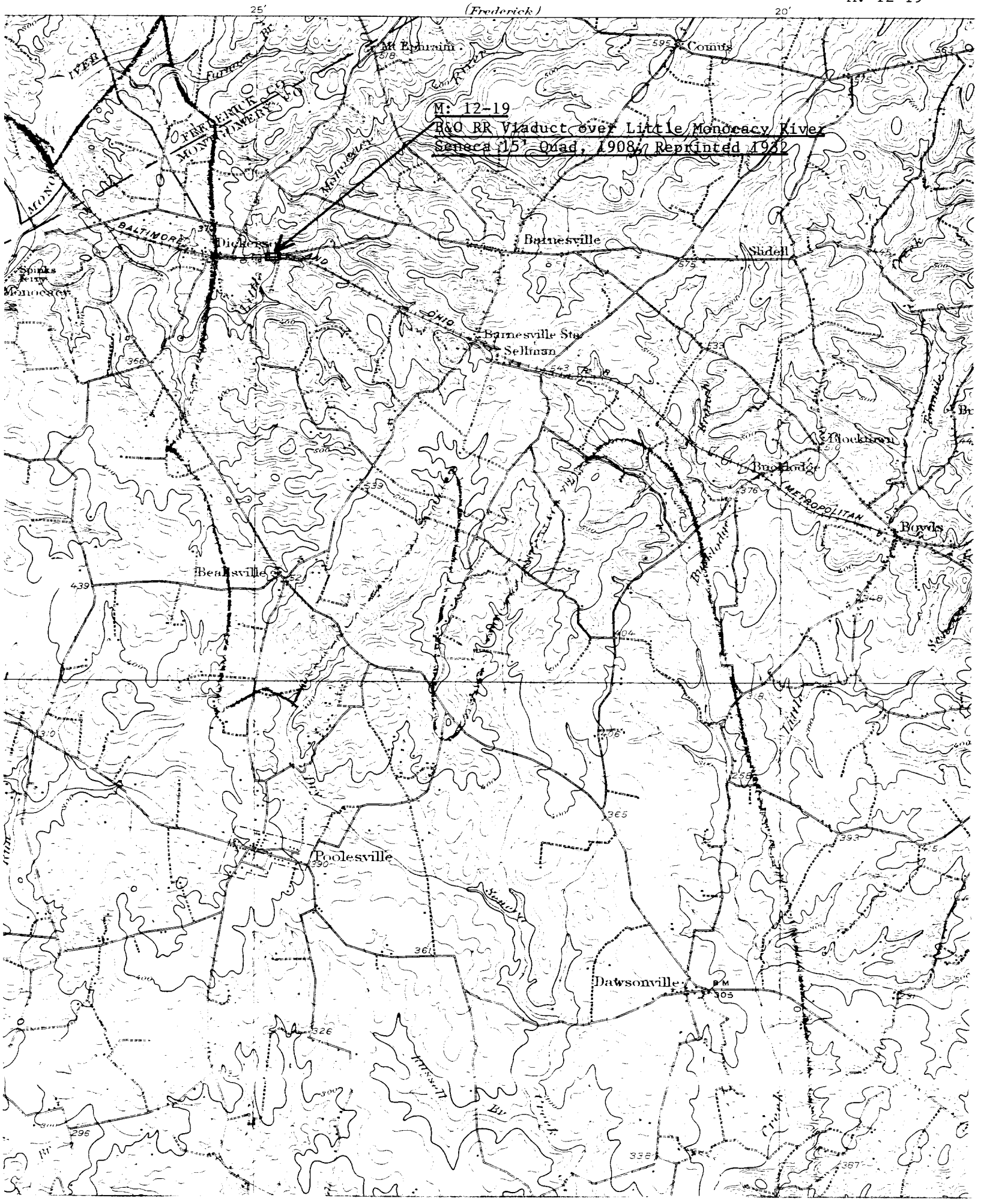

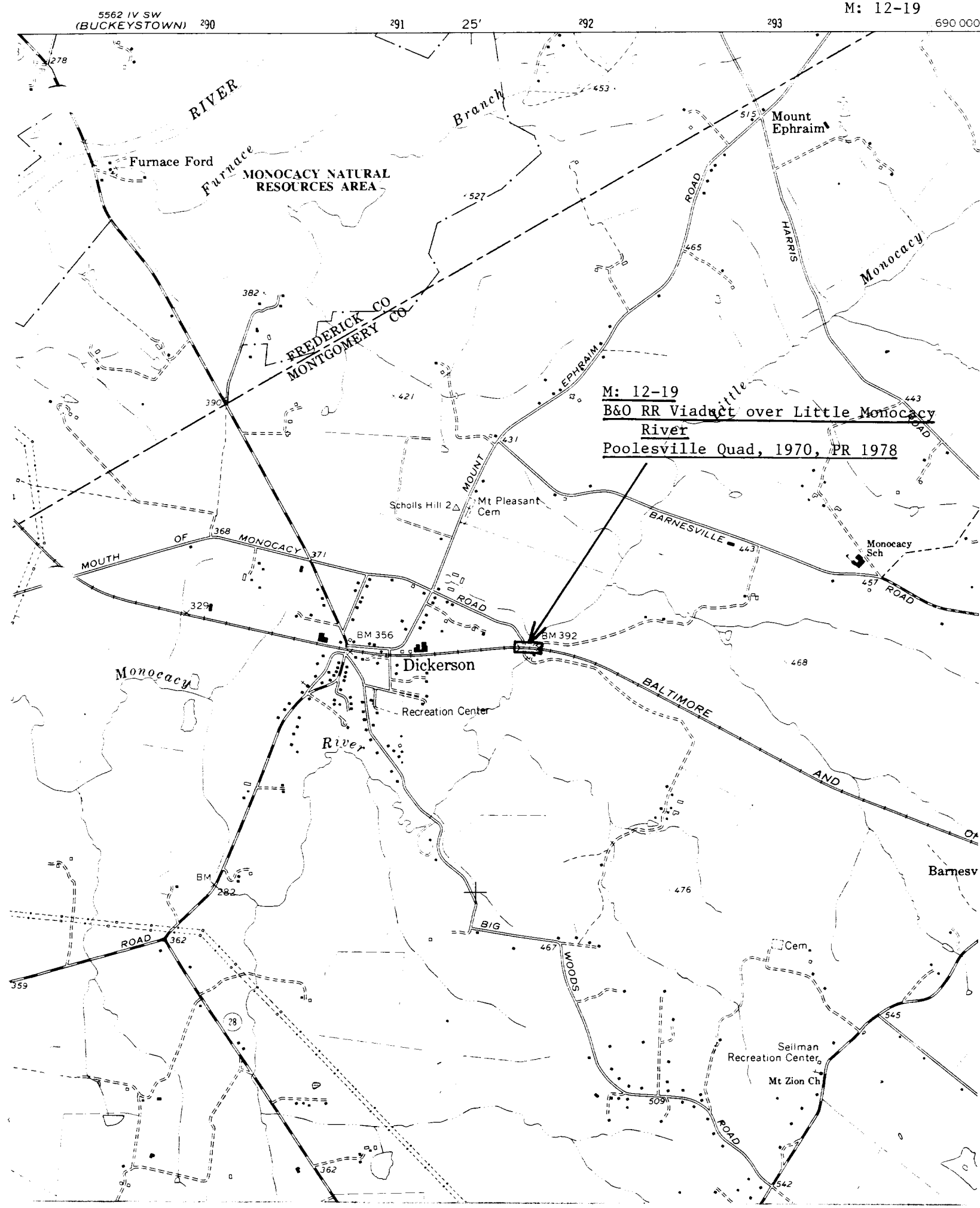

M: 12-19
B&O RR Viaduct over Little Monocacy River
Poolesville Quad, 1970, PR 1978



M: 12-19

NAME B&O R.R. VIADUCT OVER LITTLE MONOCACY

LOCATION MOUTH OF MONOCACY Rd. & L. MONOCACY
DICKERSON, Md.

FACADE S.

PHOTO TAKEN 7/25/73 M. DWYER

A 36