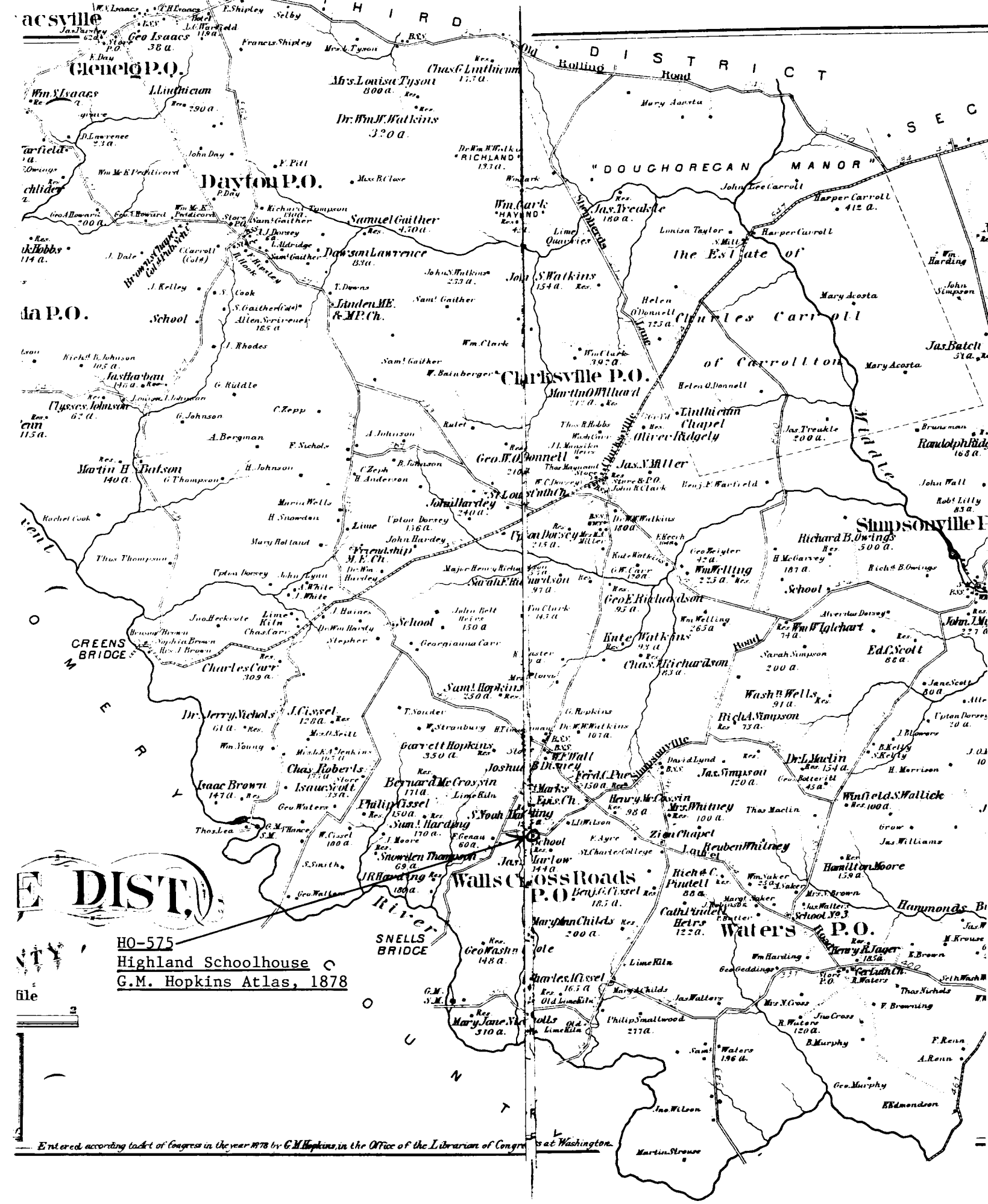
THIRD DISTRICT
Glenelg P.O.
Dayton P.O.
Clarksville P.O.
Simpsonville P.O.
Walls Cross Roads P.O.
Waters P.O.
"DOUGHOREGAN MANOR"
the Estate of Charles Carroll of Carrollton
Old Rolling Road
Middle Road
Simpsonville Road
Shepherds Lane
Brown's Chapel Col. Pub. Sch.
Linthicum Chapel
Oliver Ridgely
Dr. Wm. W. Watkins 320 a.
Mrs. Louisa Tyson 800 a.
Chas. G. Linthicum 173 a.
Samuel Gaither 450 a.
Dawson Lawrence 83 a.
John S. Watkins 154 a.
Jas. Treakle 180 a.
Wm. Clark 392 a.
Martin O. Willard 212 a.
Geo. W. O. Donnell 210 a.
Jas. N. Miller
Richard B. Owings 500 a.
Wm. Welling 225 a.
Geo. E. Richardson 95 a.
Kate Watkins 93 a.
Chas. J. Richardson 83 a.
Wm. W. Iglehart 74 a.
Ed. C. Scott 88 a.
Washn. Wells 91 a.
Rich. A. Simpson 73 a.
Dr. L. Maclin 154 a.
Jas. Simpson 120 a.
Winfield S. Wallick 100 a.
Hamilton Moore 159 a.
Henry R. Jager 185 a.
Charles Carr 309 a.
Dr. Jerry Nichols 61 a.
J. Cissel 128 a.
Garrett Hopkins 350 a.
Chas. Roberts
Isaac Brown 147 a.
Isaac Scott 33 a.
Bernard McCrossin 171 a.
Philip Cissel 150 a.
Sam. Harding 170 a.
Snowden Thompson 69 a.
J. R. Harding 180 a.
Sam. Hopkins 250 a.
Ferd. C. Pue 150 a.
Henry McCrossin 98 a.
Mrs. Whitney 100 a.
Zion Chapel
Reuben Whitney
Rich. C. Pindell 88 a.
Cath. Pindell Heirs 122 a.
Benj. G. Cissel 185 a.
Mary Ann Childs 200 a.
Charles A. Cissel 165 a.
Mary Jane Nicholls 310 a.
Philip Smallwood 277 a.
Samt. Waters 196 a.
Geo. Murphy
Jno. Wilson
Martin Strouse
Geo. Isaacs 38 a.
Wm. S. Isaacs
Martin H. Batson 140 a.
Jas. Harban
Clysses Johnson 62 a.
Jas. Batch 51 a.
Randolph Ridg 168 a.
Richard B. Owings 500 a.
Wm. Wells
Ed. C. Scott 88 a.
Winfield S. Wallick 100 a.
Hammonds Br
CREENS BRIDGE
SNELLS BRIDGE
River
COUNTY
DIST.
HO-575
Highland Schoolhouse
G.M. Hopkins Atlas, 1878
Entered according to Act of Congress in the year 1878 by G.M. Hopkins, in the Office of the Librarian of Congress at Washington.

U.S. GEOLOGICAL SURVEY
GEORGE OTIS SMITH, DIRECTOR

HO-575

TOPOGRAPHY
STATE OF MARYLAND
WILLIAM BULLOCK CLARK
STATE GEOLOGIST

(Ellicott) HO-575

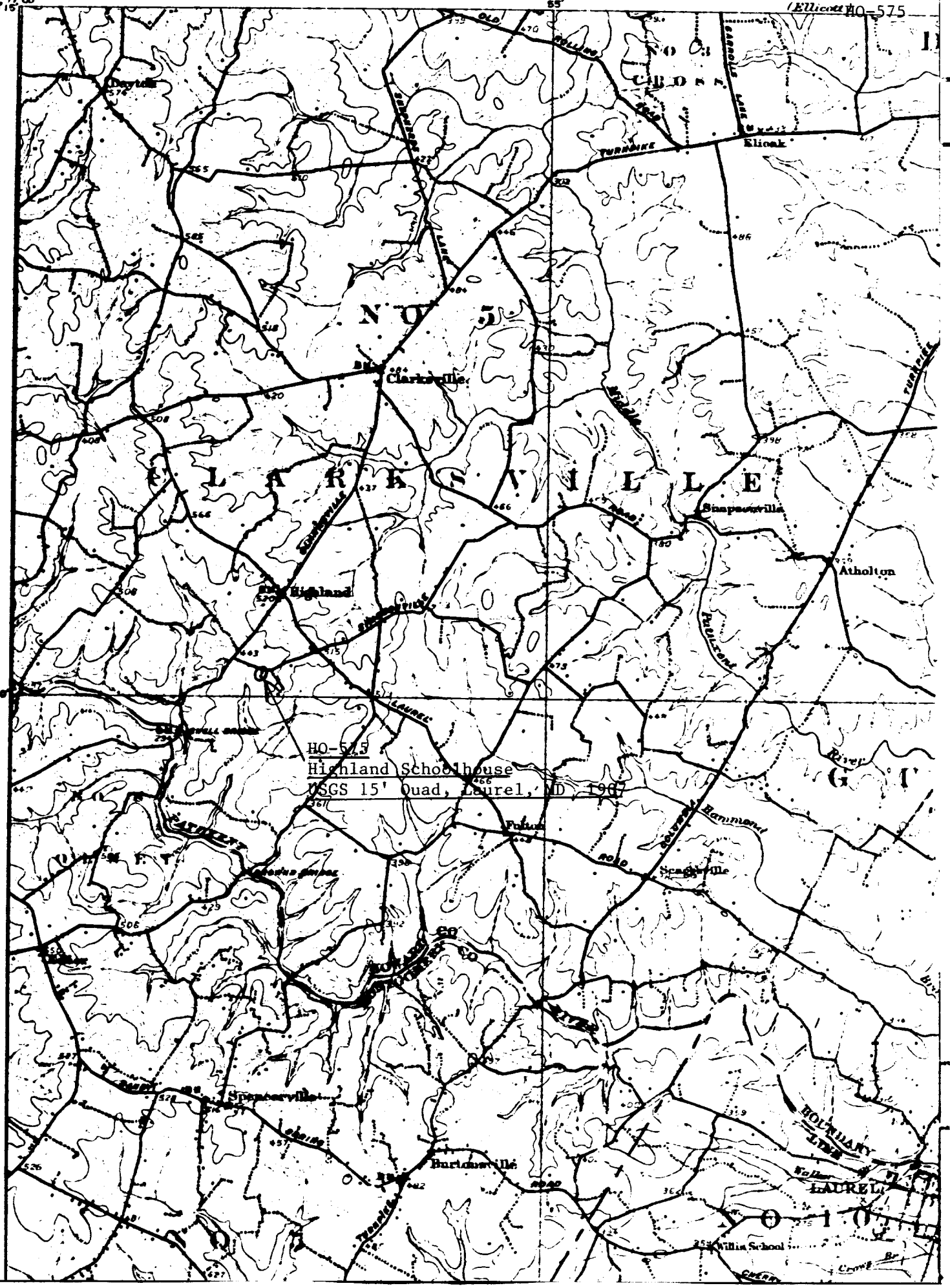

MAP 18

810,000 FT | 76°57'30" | Joins Map 14 | 820,000 FT

Joins Inset - Below

39°10'00"

480,000 FT

To New Hampshire Ave

HO-575
Highland Schoolhouse
ADC of Alexandria, Inc., 1992

St Marks Episcopal

HALL SHOP ESTATES

BRIARIDGE

CLARKSVILLE PIKE

BROWNS BRIDGE RD

Mount Zion United Meth

ASHLEIGH GREENE

SCHOOLEY MILL PARK
Equestrian Ring
Field Sports
Court Games

GREENWOOD FARMS

BRIDGE ROAD

Hammond

21029

20777

HIGHLAND ACRES

FULTON ESTS

KING'S MANOR

LIME KILN VALLEY

20759

HOLEY HOUSE

Fulton

FULTON

Saint Pauls Lutheran

ROCKY

T HOWARD

MAUCK FARM ESTATES

WILLIAMS CONTRIVANCE ESTATES

EDNOR RD

BEAUFORT PARK

EDENTON CT

DUCKETT

HOWARD COUNTY
RESERVOIR
MONTGOMERY COUNTY

WATERSHED

COLUMBIA

See ADC's

77°00'00" | MD GRID 810,000 FT | 800,000 FT | 76°57'30" | Joins Map 13

39°07'30"

MD GRID 470,000 FT

39°10'00"

20777

DEERVALLEY RD

MINK HOLLOW RD

Patuxent River

T HOWARD DUCKETT

ROCKY GORGE RESERVOIR

WATERSHED

CLARKSVILLE PIKE

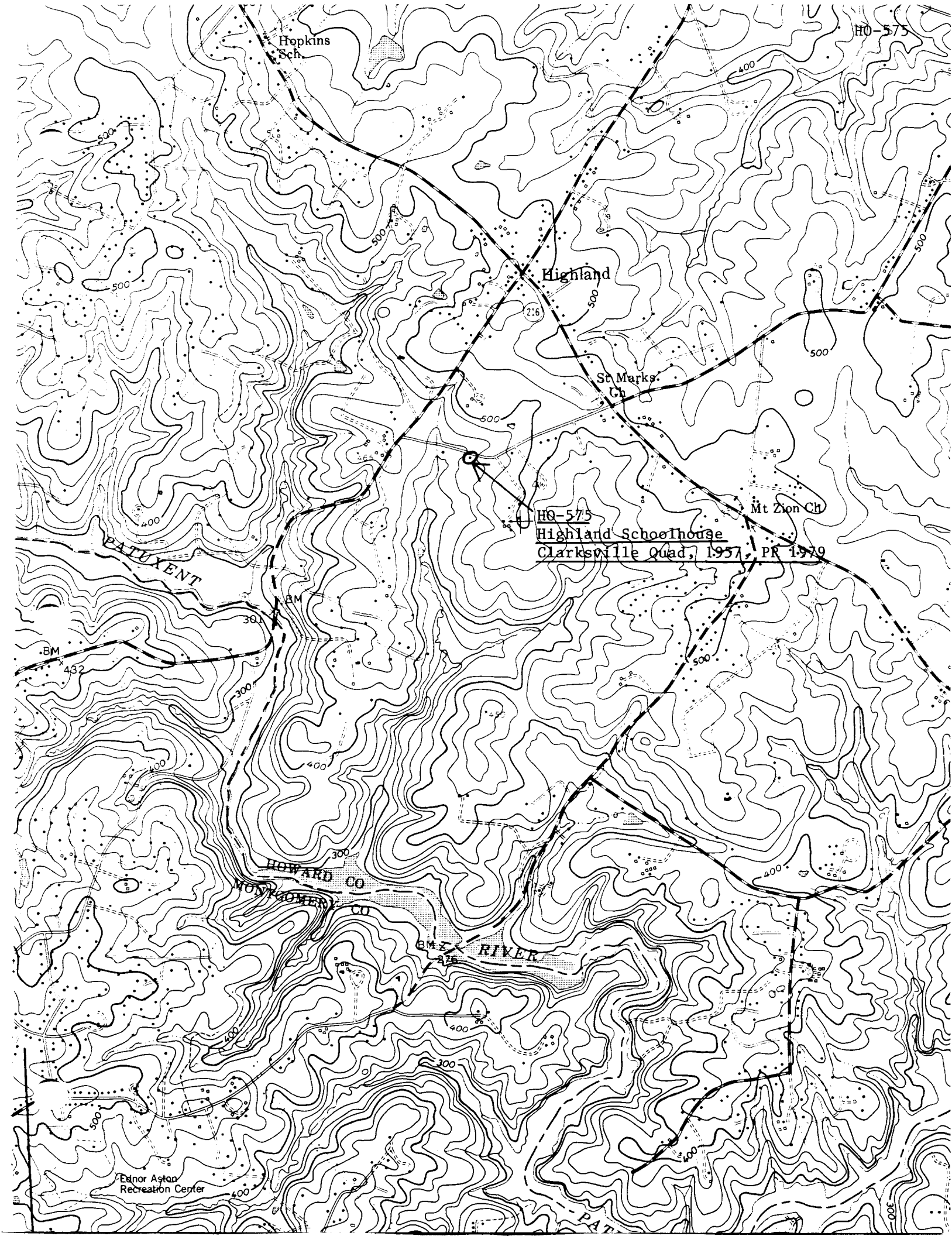
HO-575
Hopkins Sch.
Highland
St Marks Ch
Mt Zion Ch
HO-575
Highland Schoolhouse
Clarksville Quad, 1957, PR 1979
PATUXENT
BM
432
301
HOWARD CO
MONTGOMERY CO
RIVER
Ednor Aston Recreation Center
500
400
300