HO-210
The E. Walter Scott Farmhouse
Clarksville
Private circa 1844

The E. Walter Scott Farmhouse faces south on the north side of Route 32, just east of its intersection with Trotter Road. It is a four bay wide, one room deep, two story high, gabled roof (running east-west) frame (covered with both vertical and horizontal siding, as well as asbestos shingles) house, resting on a stone foundation, with wide, central, brick chimney between the two first east bays, and a two bay wide, one room deep, two story high, intersecting gable roof (running north-south) frame (covered with asbestos shingles) service wing, which holds a square, central, brick chimney inset into its north wall and an exterior, central, square, brick chimney on its west wall. A one story high, shed roofed, one bay wide, two bay deep, frame (covered with asbestos shingles) kitchen wing runs along the north wall of this wing and another three bay wide, one bay deep, one story high, hipped roof, frame (covered with asbestos shingles) addition runs along the remainder of the north wall or the original house.

A one story high, shed roofed, open porch runs along the south elevation of the house, covering its end bay entrances, supported by four wooden posts, which are held by scrolled brackets.

Fenestration for almost the entire house is vertically aligned, rectangular and double-hung, holding six-over-six lights. The house stands on a part of a tract of land called "White Wine and Claret." which was acquired in 1844 by Catherine and Eliza Warfield in a partition of their father, Richard Warfield's property. Later it was owned by the Dorsey family, and in 1903 conveyed to E. Walter Scott, past Chairman of the Board of Howard County Commissioners, who, with his family, made it his home.

MARYLAND HISTORICAL TRUST

HO-210
District 5
Clarksville Quad
MAGI #2105404

INVENTORY FORM FOR STATE HISTORIC SITES SURVEY

1 NAME

HISTORIC

AND/OR COMMON
The E. Walter Scott Farmhouse

2 LOCATION

STREET & NUMBER
6791 Route 32, Guilford Road

CITY, TOWN
Clarksville ___ VICINITY OF

CONGRESSIONAL DISTRICT
6th

STATE
Maryland

COUNTY
Howard

3 CLASSIFICATION

CATEGORY	OWNERSHIP	STATUS	PRESENT USE	
__DISTRICT	__PUBLIC	X OCCUPIED	__AGRICULTURE	__MUSEUM
X BUILDING(S)	X PRIVATE	__UNOCCUPIED	__COMMERCIAL	__PARK
__STRUCTURE	__BOTH	__WORK IN PROGRESS	__EDUCATIONAL	X PRIVATE RESIDENCE
__SITE	PUBLIC ACQUISITION	ACCESSIBLE	__ENTERTAINMENT	__RELIGIOUS
__OBJECT	__IN PROCESS	X YES: RESTRICTED	__GOVERNMENT	__SCIENTIFIC
	__BEING CONSIDERED	__YES: UNRESTRICTED	__INDUSTRIAL	__TRANSPORTATION
		__NO	__MILITARY	__OTHER

4 OWNER OF PROPERTY

NAME
Samuel G. Rose

Telephone #: 531-6155

STREET & NUMBER
6791 Route 32

CITY, TOWN
Clarksville ___ VICINITY OF

STATE, zip code
Maryland

5 LOCATION OF LEGAL DESCRIPTION

COURTHOUSE, REGISTRY OF DEEDS, ETC.
Tax Map 35, lot #3
Hall of Records

Liber #: 797
Folio #: 341

STREET & NUMBER
Howard County Court House

CITY, TOWN
Ellicott City

STATE
Maryland

6 REPRESENTATION IN EXISTING SURVEYS

TITLE
Howard County Historic Sites Inventory

DATE
1978-1979

__FEDERAL X STATE __COUNTY __LOCAL

DEPOSITORY FOR SURVEY RECORDS
Maryland Historical Trust

CITY, TOWN
21 State Circle, Annapolis

STATE
Maryland

7 DESCRIPTION

CONDITION		CHECK ONE	CHECK ONE
X EXCELLENT	__DETERIORATED	__UNALTERED	X ORIGINAL SITE
__GOOD	__RUINS	X ALTERED	__MOVED DATE_____
__FAIR	__UNEXPOSED		

DESCRIBE THE PRESENT AND ORIGINAL (IF KNOWN) PHYSICAL APPEARANCE

The E. Walter Scott Farmhouse is a four bay wide, one room deep, two story high, gabled roof (running east-west) frame (covered with both vertical and horizontal siding, as well as asbestos shingles) house, resting on a stone foundation, with wide, central, brick chimney between the two first east bays and a two bay wide, one room deep, two story high, intersecting gable roof (running north-south) frame (covered with asbestos shingles) service wing, which holds a square, central, brick chimney, inset into its north wall and an exterior, central, square, brick chimney on its west wall. A one story high, shed roofed, one bay wide, two bay deep, frame (covered with asbestos shingles) kitchen wing runs along the north wall of this wing, with another three bay wide, one bay deep, one story high, hipped roof, frame (covered with asbestos shingles) addition, running along the remainder of the north wall of the original house.

SOUTH ELEVATION

The south elevation holds end bay entrances. That on the west is an open bible and cross paneled, rectangular entrance door, surmounted by a three light transom. That on the east is a rectangular, cross paneled entrance. The two central bays hold rectangular, double-hung, first floor windows, holding six-over-six lights, underlined by projecting wooden sills and decorated with shutters. A one story high, flat roofed, open porch runs along its entire south elevation, held by five wooden posts, decorated with scrolled brackets.

Three second floor windows, similar to those already described, are vertically aligned to the west bay end entrance and the two central bay, first floor windows.

WEST ELEVATION

The west elevation of the original house holds a single, small, rectangular, one light, second floor window.

The north addition, along the west side of the original building's north wall, holds a first floor, six-over-six light window, while the two story high, intercepting gable roof (running north-south) addition along the east side of the original structure's north wall, holds a first and second floor, six-over-six light window in the south bay of its west wall and a small, rectangular, six light, second floor, casement window in the north bay of this wall.

The west wall of the recent kitchen addition, extending north from the original service wing of the house, holds a first floor, rectangular, six-over-six light window.

CONTINUE ON SEPARATE SHEET IF NECESSARY

NORTH ELEVATION

The north elevation of the west side of the building holds an exterior, square, brick chimney between the west bay and central bay. On either side of this chimney rests a six-over-six light, rectangular, second floor window.

The hipped roof, one story high addition beneath holds a central, rectangular, one light entrance with flanking, six-over-six light, rectangular, first floor windows.

The north elevation of the original service wing holds no second floor apertures. Its shed roof, kitchen addition, along its north wall, holds a rectangular, cross paneled entrance and west of the entrance a rectangular, six-over-six light, first floor window.

EAST ELEVATION

The east elevation of the original house holds a central, first and second floor, rectangular, double-hung window, holding six-over-six lights. A six light casement window is placed north of the second floor window.

The east elevation of the service wing holds a first and second floor, six-over-six light window in the south bay and another similar, first floor window in the north bay. A central, rectangular, entrance door lies between. Along this entire east elevation of this service wing runs a one story high, shed roofed, enclosed porch with central, rectangular entrance.

South of the entrance rest three, first floor, rectangular, double-hung windows, holding one-over-one lights. North of the entrance rests another such window and on the north end bay, a rectangular, double-hung window, holding six-over-six lights.

The interior features random width floors, original woodwork composed of fluted pilasters and lintels joined by square corners, decorated with rosettes, two staircases and mantlepieces.

8 SIGNIFICANCE

HO-210
District 5
Clarksville Quad

PERIOD

—PREHISTORIC
—1400-1499
—1500-1599
—1600-1699
—1700-1799
—1800-1899
—1900-

AREAS OF SIGNIFICANCE -- CHECK AND JUSTIFY BELOW

—ARCHEOLOGY-PREHISTORIC
X ARCHEOLOGY-HISTORIC
—AGRICULTURE
X ARCHITECTURE
—ART
—COMMERCE
—COMMUNICATIONS
—COMMUNITY PLANNING
—CONSERVATION
—ECONOMICS
—EDUCATION
—ENGINEERING
—EXPLORATION/SETTLEMENT
—INDUSTRY
—INVENTION
—LANDSCAPE ARCHITECTURE
—LAW
—LITERATURE
—MILITARY
—MUSIC
—PHILOSOPHY
—POLITICS/GOVERNMENT
—RELIGION
—SCIENCE
—SCULPTURE
—SOCIAL/HUMANITARIAN
—THEATER
—TRANSPORTATION
—OTHER (SPECIFY)

SPECIFIC DATES Circa 1844 **BUILDER/ARCHITECT**

STATEMENT OF SIGNIFICANCE

The E. Walter Scott Farmhouse is architecturally and historically important to Howard County and the State of Maryland as an example of a vernacular, frame, residential building, with later addition, which has been associated with the Warfield, McCauley and Scott families of Howard County.

Architecturally, the building is an interesting composite, which is believed to have began as a two room, two story high, frame building, with wide brick, cooking fireplace on its west wall, which has now been blocked in. In an interview with Mrs. Elizabeth Scott, previous owner and occupant, it was found that the present enclosed staircase, which is located on the south wall of the north addition, was actually a second staircase and that a space had been cut out for an earlier staircase in the east room of the I shaped south wing. This further substantiates the theory that this east room was the original part of the house, to which was later added the west extension and north wing. Interestingly enough, the house may well be post and plank construction, which is covered by vertical siding, topped by horizontal clapboard under metal shingles.

Log joists were also used in the construction of the house. When a heating system was being installed by Mr. Scott, he found a whole tree had been used, complete with two branches of that tree, which formed a "Y". The basement beneath this section is partially of dirt with a stone foundation for the house.

The original east room became the kitchen for the "I" shaped house, whose east-west extension comprises a downstairs hall and staircase on its' west wall, with a large central, living room and bedrooms above. A stove pipe hole, inset into the wide, brick chimney of the original east room, provided the heating system for this section of the house. The woodwork of this west extension features fluted pilasters and lintels, joined by square corners with rosettes. When this section of the house was built, the owner put a sub floor in, in order to store a bumper crop of wheat. Later, the partitions were put in, but the floors were bowed from the weight of the grain, creating poor alignment, as seen in the west door of the central living room, which leads into the hall.

CONTINUE ON SEPARATE SHEET IF NECESSARY

Significance Statement
(Con't)

Sometime later, the north wing was added as a new kitchen and the old kitchen, located in the original east room, then became a dining room.

In 1910 the shed roofed kitchen addition was constructed off the north wing and the second kitchen, located in the north or service wing, then became the dining room. This mobility and expansion is typical of Howard County vernacular architecture, where, as the family becomes more affluent, the kitchen becomes the dining room, the previous dining room, a living room or parlor. This progression can continue on in several stages as we find here.

In 1942 one last kitchen addition was added along the north wall of the west extension to the original house. At this time, two generations of the Scott family were living in the house, with a separate kitchen provided to each.

Today, it holds only a single family. Certain partitions have now been made to the hall, creating a small work room east of the staircase, another example of how houses were molded to fit the needs of their occupants. The 1942 kitchen, has also been converted into a laundry area, since it is no longer needed as a separate kitchen. Historically, this house is located on part of a tract of land called "White Wine and Claret". The original east room was probably constructed much earlier then 1860, when the house appears on the 1860 Martenet map, associated with the Warfield family. Previously it may have served as a dependency to The Old Warfield House, which stood north of this present house. Nothing remains of the Old Warfield House but its site.

This house is noted in 1860 under C & E Warfield, standing for Catharine and Eliza Warfield, who acquired the property on October 21, 1844, when a "full, perfect and absolute partition of . . . land between . . . Richard E. Catharine W. and Eliza A. Warfield" was made. This property once was a tract of land owned by Elizabeth Warfield, who, in 1824 conveyed the property to Richard Warfield, father of Richard, Catharine and Eliza.

In the partition Richard, the son,was given some land on the south side of "the road leading from Owings Mills (Now Simpsonville) to Green's Bridge . . . inherited under the will of Henry Welling . . " (liber 5, folio 303). Catharine and Eliza were given "all that part of the north side of the said road," which was the tract of land conveyed to Richard Warfield, father of Richard, Catharine and Eliza by Elizabeth Warfield.

Catharine and Eliza owned the property until in 1887 Catharine was involved in a case in equity, which resulted in the house and property being sold to Margaret E. Dorsey for $4,717.50. Another equity case in 1903 resulted in the sale of the property for $34,033.07 to Melville Scott and Edmund Walter Scott, whose family owned the house until 1976, when it was acquired by Mr. and Mrs. Sa-uel Rose.

Significance Statement
(Con't)

Mr. E. Walter Scott was one of the three Commissioners for Howard County, who, at his death was serving as Chariman. In 1942 J. William Scott, his son and Elizabeth Scott, wife of J. William Scott acquired the property.

Not only the house remains, but an old frame smoke house, corn crib and thirty feet deep, Stone well, which has never run dry. The barn, which lies east of the house was built circa 1910 and used to be an old sheep shed.

An early road, which was constructed prior to Trotter Road, runs north-south from Route 32, passing on the east side of the house and running north to the Langenfelder Farm on Route 108. The road also led to the original Warfield House, whose stone chimney still remains in the field, north of the E. Walter Scott Farmhouse. A lot of Indian heads and tomahawks have also been found on the property, indicating Indian habitation in this area.

HO-210
District 5
Clarksville Quad

9 MAJOR BIBLIOGRAPHICAL REFERENCES

Interview with Mrs. Elizabeth Scott, former owner and resident at her residence, March 16, 1980.
Land Records of Howard County

CONTINUE ON SEPARATE SHEET IF NECESSARY

10 GEOGRAPHICAL DATA

ACREAGE OF NOMINATED PROPERTY 17.53 acres

Please see Attachment 1, Tax Map 35

VERBAL BOUNDARY DESCRIPTION

Please see Howard County Land Records, Liber 797 Folio 341

LIST ALL STATES AND COUNTIES FOR PROPERTIES OVERLAPPING STATE OR COUNTY BOUNDARIES

STATE Maryland COUNTY Howard

STATE COUNTY

11 FORM PREPARED BY

NAME / TITLE
Cleora Barnes Thompson, Archivist

ORGANIZATION
Office of Planning & Zoning-Comprehensive Planning Section

DATE

STREET & NUMBER
3450 Court House Drive

TELEPHONE

CITY OR TOWN
Ellicott City

STATE
Maryland

The Maryland Historic Sites Inventory was officially created by an Act of the Maryland Legislature, to be found in the Annotated Code of Maryland, Article 41, Section 181 KA, 1974 Supplement.

The Survey and Inventory are being prepared for information and record purposes only and do not constitute any infringement of individual property rights.

RETURN TO: Maryland Historical Trust
The Shaw House, 21 State Circle
Annapolis, Maryland 21401
(301) 267-1438

PS-1108

TITLE SEARCH

HO-210 THE E. WALTER SCOTT FARMHOUSE

Prepared by Cleora B. Thompson, AICP

DATE	LIBER-FOLIO	GRANTOR	GRANTEE	ACRES
10 Nov. 1976	797-341	Elizabeth P. Scott	Samuel G. Rose & family G. Rose	1.3267 5.8956
		This deed mentions -20 acres of land was conveyed by Elizabeth P. Scott and Howard Purvis Scott to John Edmund Scott and Linda C. Scott, his wife, and 21.2280 + Acres was conveyed by Elizabeth P. Scott, John Edmund Scott and Howard Purvis Scott to the Board of Education of Howard County, This is the new Clarksville middle school lot, located on the NE corner of Trotter Road, and Route 32		
19 Sept. 1975	737-481	John Edmond Scott	Elizabeth P. Scott & H. P. Scott	
5 July 1972	599-543 599-544	Elizabeth P. Scott, Executrix of Last Will and Testament of John William Scott. "being the same farm of which the said John William Scott died seized and which by his Last Will & Testament...gave to said Elizabeth P. Scott 1/2 undivided interest and unto the said John Edmund Scott 1/4 undivided interest and to Howard P. Scott 1/4 undivided interest. "and which Louis T. Clark & Ernest W. Dorsey trustees conveyed to E. Walter Scott, therein	John Edmund Scott and Howard Purvis Scott	77

DATE	LIBER-FOLIO	GRANTOR	GRANTEE	ACRES
		described as Edmond W. Scott and Melville Scott, tenants in common... in which the said Melville Scott and Edith Virginia Scott, his wife, conveyed 1/2 undivided interest of the said Melville Scott to the said E. Walter Scott, described as Edmund Walter Scott.		
19 Dec. 1907	84-632	Melville Scott and Edith Virginia Scott, his wife	Edmund Walter Scott	1/2 divided interest in farm.
5 Oct. 1905	81-76	Louis T. Clark and Ernest W. Dorsey, Trustees	Melville Scott and E. W. Scott	
		1903 Case in Equity of Ernest W. Dorsey et al vs. James W. Dorsey et al resulted in the sale of the property to Melville & E.W. Scott for $3,403.07.		
5 May 1887	52-109	Henry E. Wooten & William A. Hammond, Trustees	Margaret E. Dorsey, wife of Upton W. Dorsey	185acres 2 roads 11 1/2 sq. perches.
		A case in equity between Joseph F. Donohoo, et al, vs. Catharine Warfield resulted in the property being advertised for sale 13 April 1887 and sold to M. E. Dorsey for $4,717.50.		
28 Feb. 1853	13-123	Richard E. Warfield	Catharine W. Warfield and Eliza A. Warfield	
		Whereas, Richard... The father of Richard, Catharine W. and Eliza A... That is, one tract or part of a tract of land that was conveyed by Elizabeth Warfield to the said Richard Warfield, father.		

HO-210

TITLE SEARCH

HO-210 The E. Walter Scott Farmhouse

DATE	LIBER-FOLIO	GRANTOR	GRANTEE	ACRES
19 Aug 1845	6-12	Mary Iglehart	Richard Warfield	21¼ Acres
21 Oct 1844	5-303	Elizabeth Warfield to Henry Welling & by his will to Richard Warfield	Richard Warfield	72 Acres
16 Mar 1831	16-122-28 Anne Arundel Records	- - -	Richard Warfield	29 Acres 2 Rods 7 Perches
3 Jan 1829	14-109 Anne Arundel Records	Elizabeth Warfield	Richard Warfield	40¼ Acres 5 1/8 Acres
3 Dec 1824	10-564 Anne Arundel Records	Elizabeth Warfield	Richard Warfield	87 Acres 2 Rods 13 Perches

HO 210 1402105404

Form 10-300
(Dec. 1968)

UNITED STATES DEPARTMENT OF THE INTERIOR
NATIONAL PARK SERVICE

N. R. FIELD SHEET

NATIONAL REGISTER OF HISTORIC PLACES INVENTORY – NOMINATION FORM

(Type all entries – complete applicable sections)

STATE:	
COUNTY:	
FOR NPS USE ONLY	
ENTRY NUMBER	DATE

1. NAME

COMMON: E. W. Scott house

AND/OR HISTORIC:

2. LOCATION

STREET AND NUMBER: Lane runs north of Guilford Road Md 32 about 0.2 mi east of Trotter Road

CITY OR TOWN: near Simpsonville

STATE: Maryland CODE: COUNTY: HOWARD CODE:

3. CLASSIFICATION

CATEGORY (Check One)	OWNERSHIP		STATUS	ACCESSIBLE TO THE PUBLIC
District ☐ Building ☐ Site ☐ Structure ☐ Object ☐	Public ☐ Private ☐ Both ☐	Public Acquisition: In Process ☐ Being Considered ☐	Occupied ☐ Unoccupied ☐ Preservation work in progress ☐	Yes: Restricted ☐ Unrestricted ☐ No: ☐

PRESENT USE *(Check One or More as Appropriate)*

Agricultural	☐	Government	☐	Park	☐	Transportation	☐	Comments	☐
Commercial	☐	Industrial	☐	Private Residence	☐	Other *(Specify)*	☐		
Educational	☐	Military	☐	Religious	☐				
Entertainment	☐	Museum	☐	Scientific	☐				

4. OWNER OF PROPERTY

OWNERS NAME: Mrs. E. Walter Scott

STREET AND NUMBER: Guilford Road

CITY OR TOWN: STATE: Md CODE: STATE:

5. LOCATION OF LEGAL DESCRIPTION

COURTHOUSE, REGISTRY OF DEEDS, ETC: Howard County Courthouse

STREET AND NUMBER: Court Road

CITY OR TOWN: Ellicott City STATE Md CODE: COUNTY:

ACREAGE APPROXIMATE ACREAGE OF NOMINATED PROPERTY:

6. REPRESENTATION IN EXISTING SURVEYS

TITLE OF SURVEY:

DATE OF SURVEY: Federal ☐ State ☐ County ☐ Local ☐

DEPOSITORY FOR SURVEY RECORDS:

STREET AND NUMBER:

CITY OR TOWN: STATE: CODE:

FOR NPS USE ONLY: ENTRY NUMBER / DATE

N. R. FIELD SHEET

HO-210

7. DESCRIPTION

CONDITION	(Check One) Excellent ☐	Good ☑	Fair ☐	Deteriorated ☐	Ruins ☐	Unexposed ☐
INTEGRITY	(Check One) Altered ☑	Unaltered ☐		(Check One) Moved ☐	Original Site ☑	

DESCRIBE THE PRESENT AND ORIGINAL *(If known)* PHYSICAL APPEARANCE

Tin frame farm house, asphalt shingle covered, L shaped, 2 stories, 3 bays x 1 in the main house, faces south, the roof ridgeline running east-west. The pitched roof has two inside flush chimneys at the end walls. Windows have 6 lights over 6.

N. R. FIELD SHEET

HO-210

B. SIGNIFICANCE

PERIOD *(Check One or More as Appropriate)*

Pre-Columbian ☐	16th Century ☐	18th Century ☐	20th Century ☐
15th Century ☐	17th Century ☐	19th Century ☐	

SPECIFIC DATE(S) *(If Applicable and Known)*

AREAS OF SIGNIFICANCE *(Check One or More as Appropriate)*

Aboriginal	Education ☐	Political ☐	Urban Planning ☐
Prehistoric ☐	Engineering ☐	Religion/Philosophy ☐	Other *(Specify)* ☐
Historic ☐	Industry ☐	Science ☐	
Agriculture ☐	Invention ☐	Sculpture ☐	
Art ☐	Landscape Architecture ☐	Social/Humanitarian ☐	
Commerce ☐	Literature ☐	Theater ☐	
Communications ☐	Military ☐	Transportation ☐	
Conservation ☐	Music ☐		
Architecture ☐			

STATEMENT OF SIGNIFICANCE *(Include Personages, Dates, Events, Etc.)*

Once a Dorsey family house, it later belonged to the Mc Cauleys. Their farm house stands among fields rented to a neighbor since Mr. Scott, a former County Commissioner, died a few years ago.

N. R. FIELD SHEET

HO-210

9. MAJOR BIBLIOGRAPHICAL REFERENCES

Interview with Mrs. Scott April 1972 at her house by JSE

10. GEOGRAPHICAL DATA

LATITUDE AND LONGITUDE COORDINATES DEFINING A RECTANGLE LOCATING THE PROPERTY									OR	LATITUDE AND LONGITUDE COORDINATES DEFINING THE CENTER POINT OF A PROPERTY OF LESS THAN ONE ACRE					
CORNER	LATITUDE			LONGITUDE						LATITUDE			LONGITUDE		
	Degrees	Minutes	Seconds	Degrees	Minutes	Seconds				Degrees	Minutes	Seconds	Degrees	Minutes	Seconds
NW	°	'	"	°	'	"				°	'	"	°	'	"
NE	°	'	"	°	'	"									
SE	°	'	"	°	'	"									
SW	°	'	"	°	'	"									

LIST ALL STATES AND COUNTIES FOR PROPERTIES OVERLAPPING STATE OR COUNTY BOUNDARIES

STATE:	CODE	COUNTY	CODE
STATE:	CODE	COUNTY:	CODE
STATE:	CODE	COUNTY:	CODE
STATE:	CODE	COUNTY:	CODE

11. FORM PREPARED BY

NAME AND TITLE: JEAN S EWING

ORGANIZATION: MARYLAND HISTORICAL TRUST

DATE:

STREET AND NUMBER: 2525 RIVA ROAD

CITY OR TOWN: ANNAPOLIS MARYLAND

CODE:

12. STATE LIAISON OFFICER CERTIFICATION

As the designated State Liaison Officer for the National Historic Preservation Act of 1966 (Public Law 89-665), I hereby nominate this property for inclusion in the National Register and certify that it has been evaluated according to the criteria and procedures set forth by the National Park Service. The recommended level of significance of this nomination is:

National ☐ State ☐ Local ☐

Name _____

Title _____

Date _____

NATIONAL REGISTER VERIFICATION

I hereby certify that this property is included in the National Register.

_____

Chief, Office of Archeology and Historic Preservation

Date _____

ATTEST:

_____

Keeper of The National Register

Date _____

Attachment 1
HO-210
The E. Walter Scott
Farmhouse
Tax Map 35

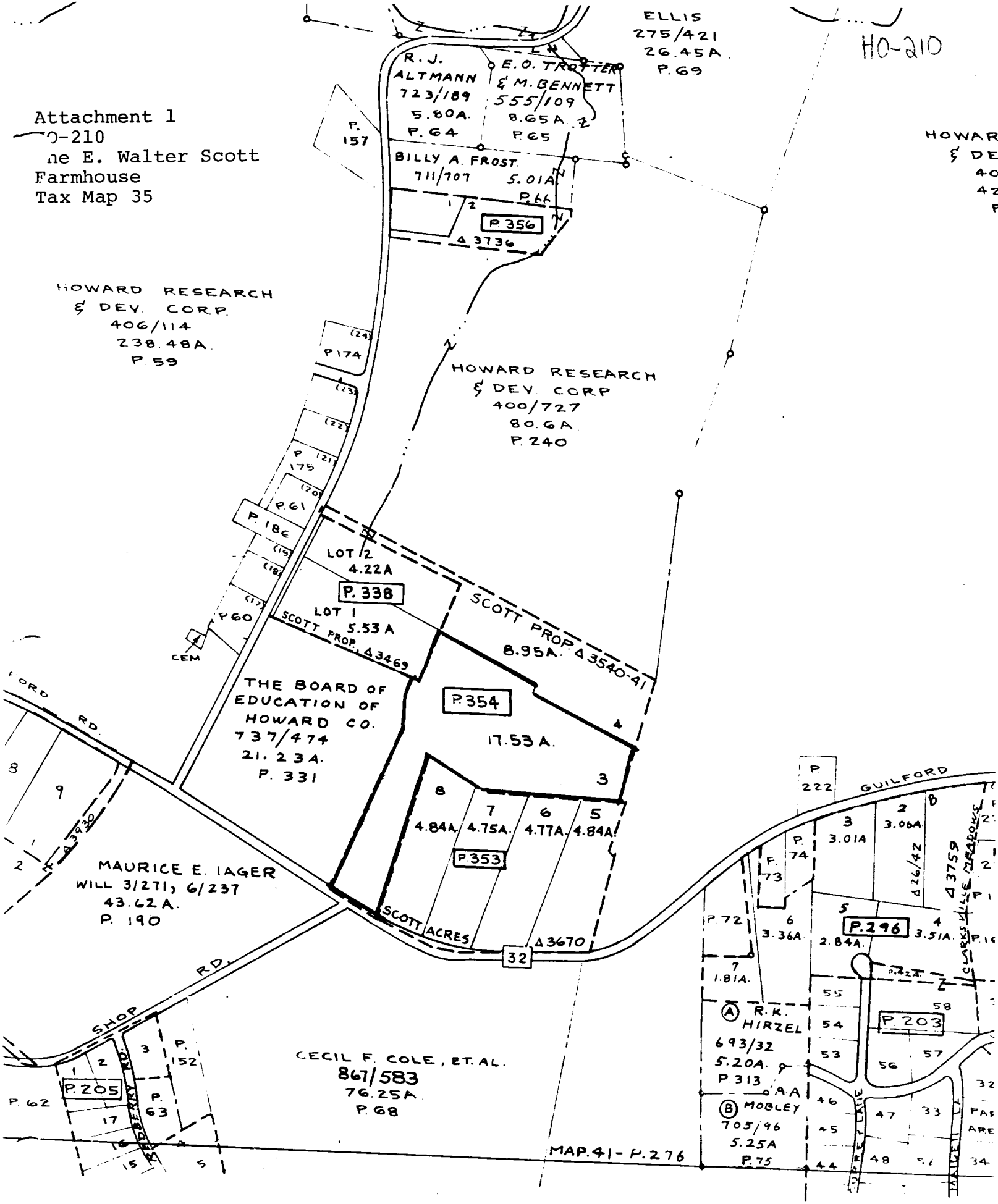

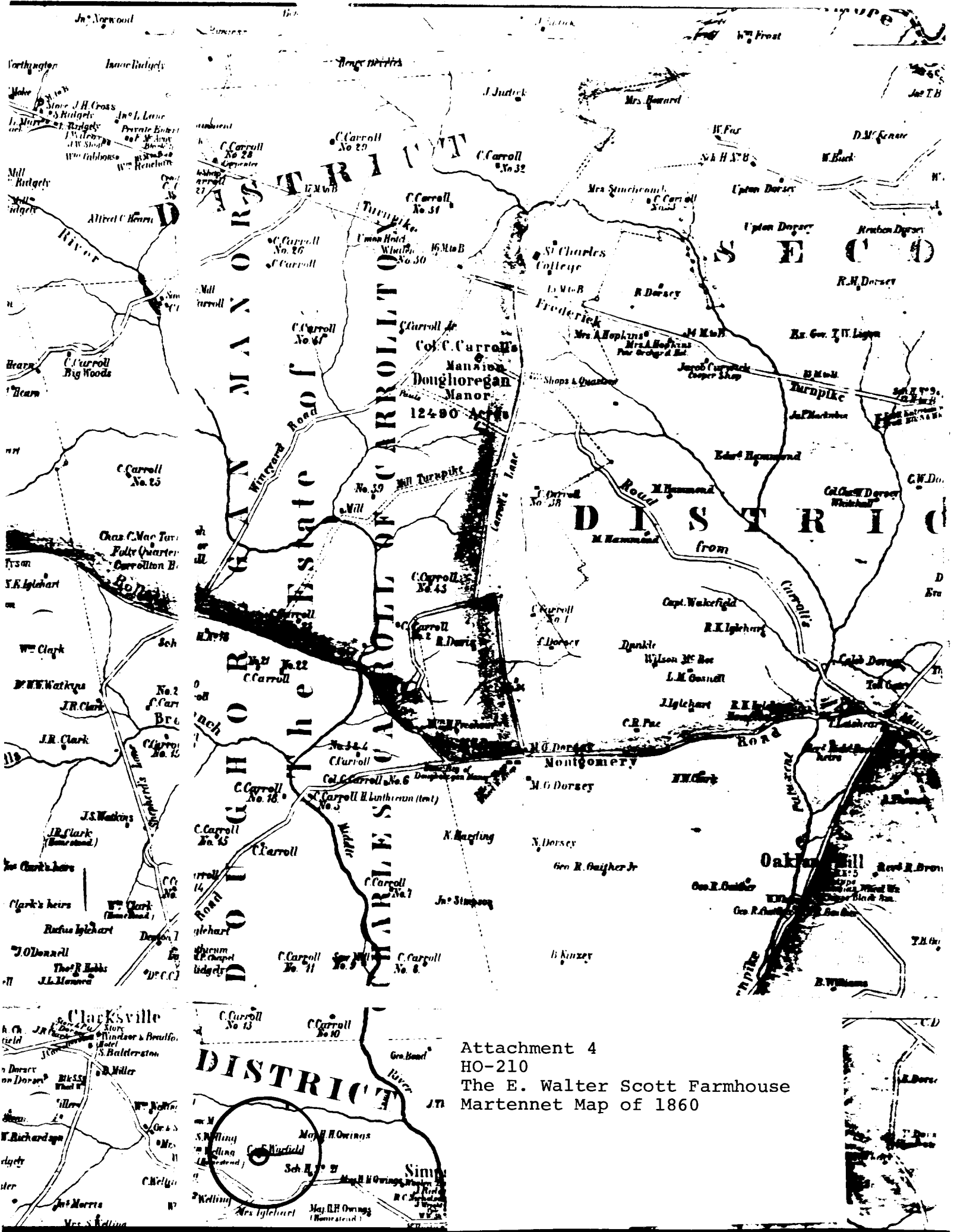

Attachment 4
HO-210
The E. Walter Scott Farmhouse
Martennet Map of 1860

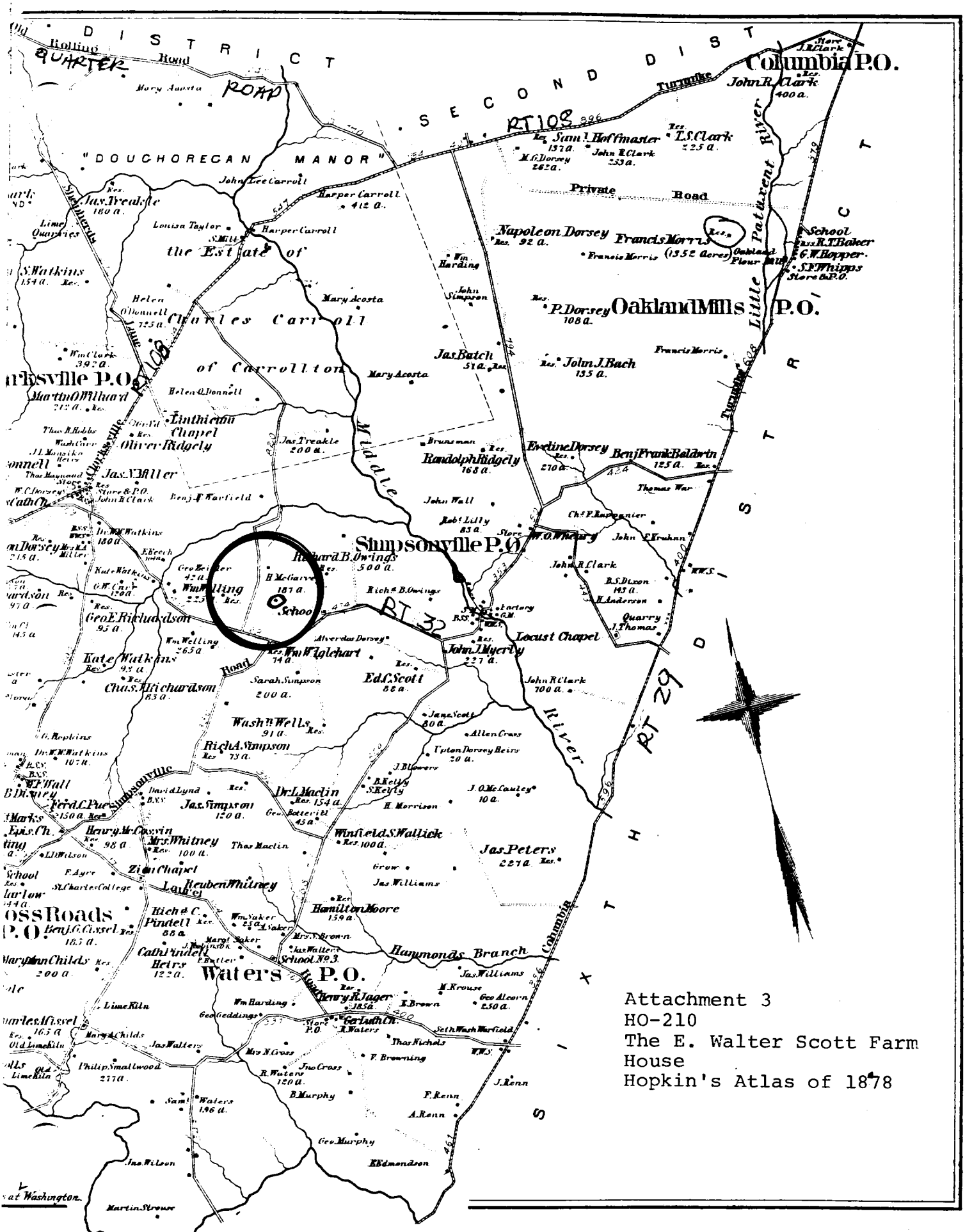

Attachment 3
HO-210
The E. Walter Scott Farm House
Hopkin's Atlas of 1878

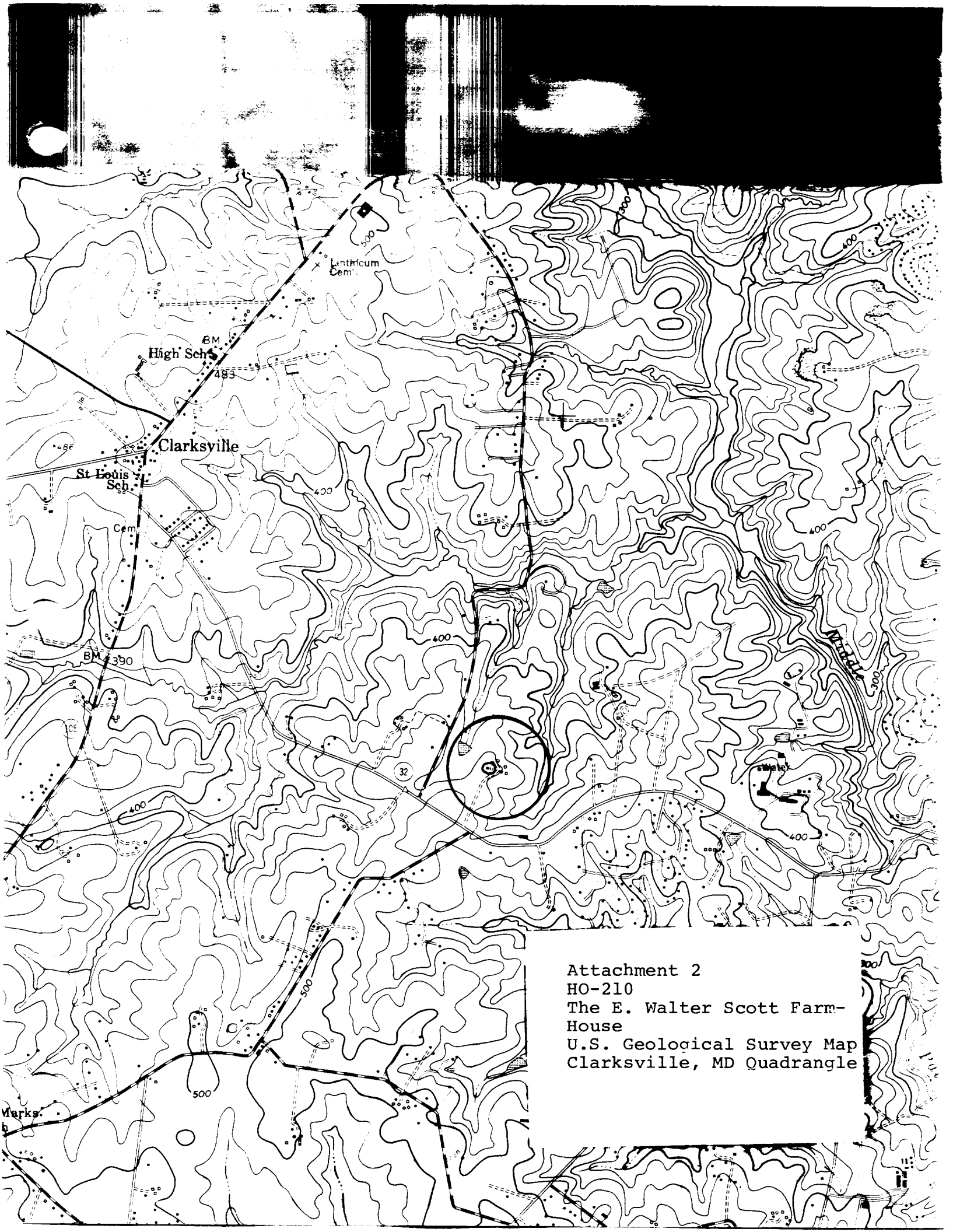

Attachment 2
HO-210
The E. Walter Scott Farm-House
U.S. Geological Survey Map
Clarksville, MD Quadrangle

HO 210

9330

E Walter Scott farmhouse

April 1972

Name: HO-210
The E. Walter Scott Farmhouse
Location: 6791 Route #32
Clarksville, Maryland
Photographer: Cleora B. Thompson, A.I.C.P.
Date of Photograph: March, 1980
Negatives in possession of the Maryland Historical Trust
View: South facade
Photographer looking: North
Photograph number: 1 of 1