HO-160 c. 1830-1840
Bassler House
Cedar Lane, Clarksville
(site?, now on Sunny Spring)

Located in the field by Michael O. Bourne in July of 1970, the house was listed with the Rouse Company Historic Structures, in Columbia.

This 2-story stone house is five bays long with a rear wing. A small stone springhouse was on the property, as well.

In 1970, Tax Map #35 listed the property as owned by Howard Research & Dev. Corp.

HO-160
1401607404

Bassler House
Cedar Lane, Clarksville (Now on Sunny Spring)
located ~~by~~ field by MHB 7/70 -
listed with Rouse Company Historic Structures - Columbia

2-story stone - 5 bays long w/wing
c. 1830-40

Tax Map # 35

Md. Reg.

Howard Research + Dev. Corp.
414/697
139.02 A.
p. 48

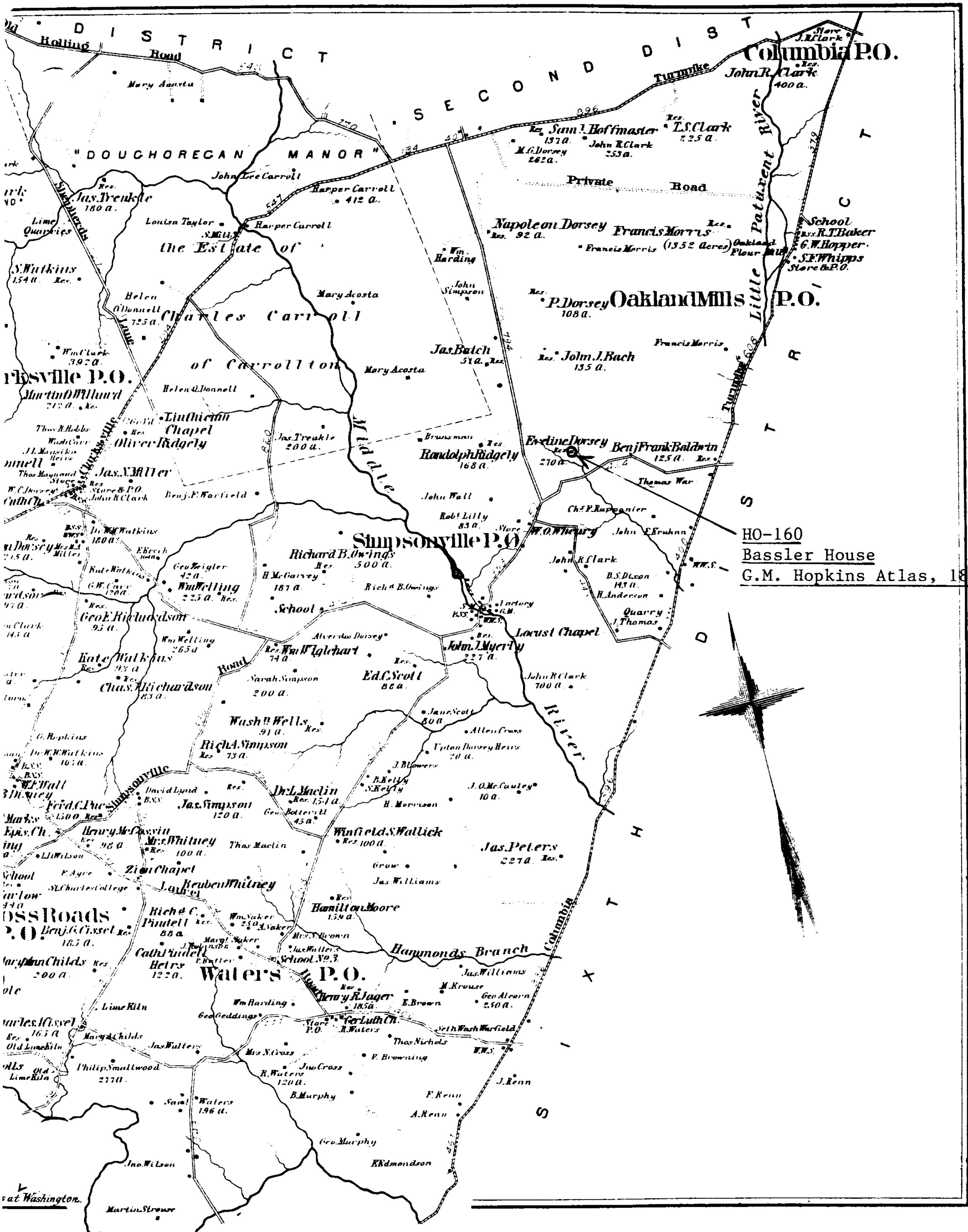

HO-160
Bassler House
G.M. Hopkins Atlas, 1878

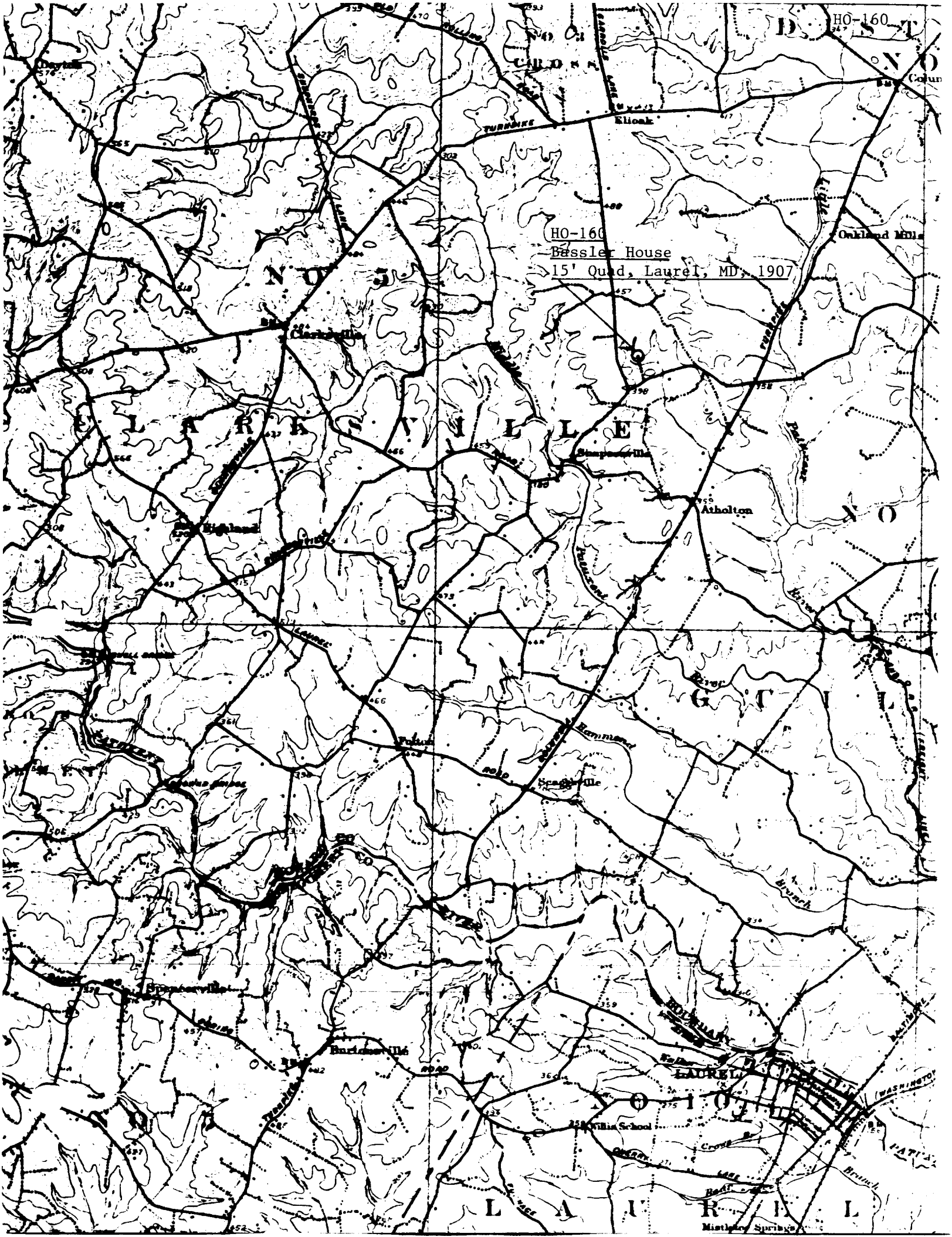
HO-160
HO-160
Bassler House
15' Quad, Laurel, MD, 1907
Elioak
Oakland Mills
Clarksville
Highland
Atholton
Fulton
Scaggsville
Burtonsville
LAUREL
Willis School
Mistletoe Springs
TURNPIKE
LAUREL
ROAD
Hammond
Branch
Patuxent
River

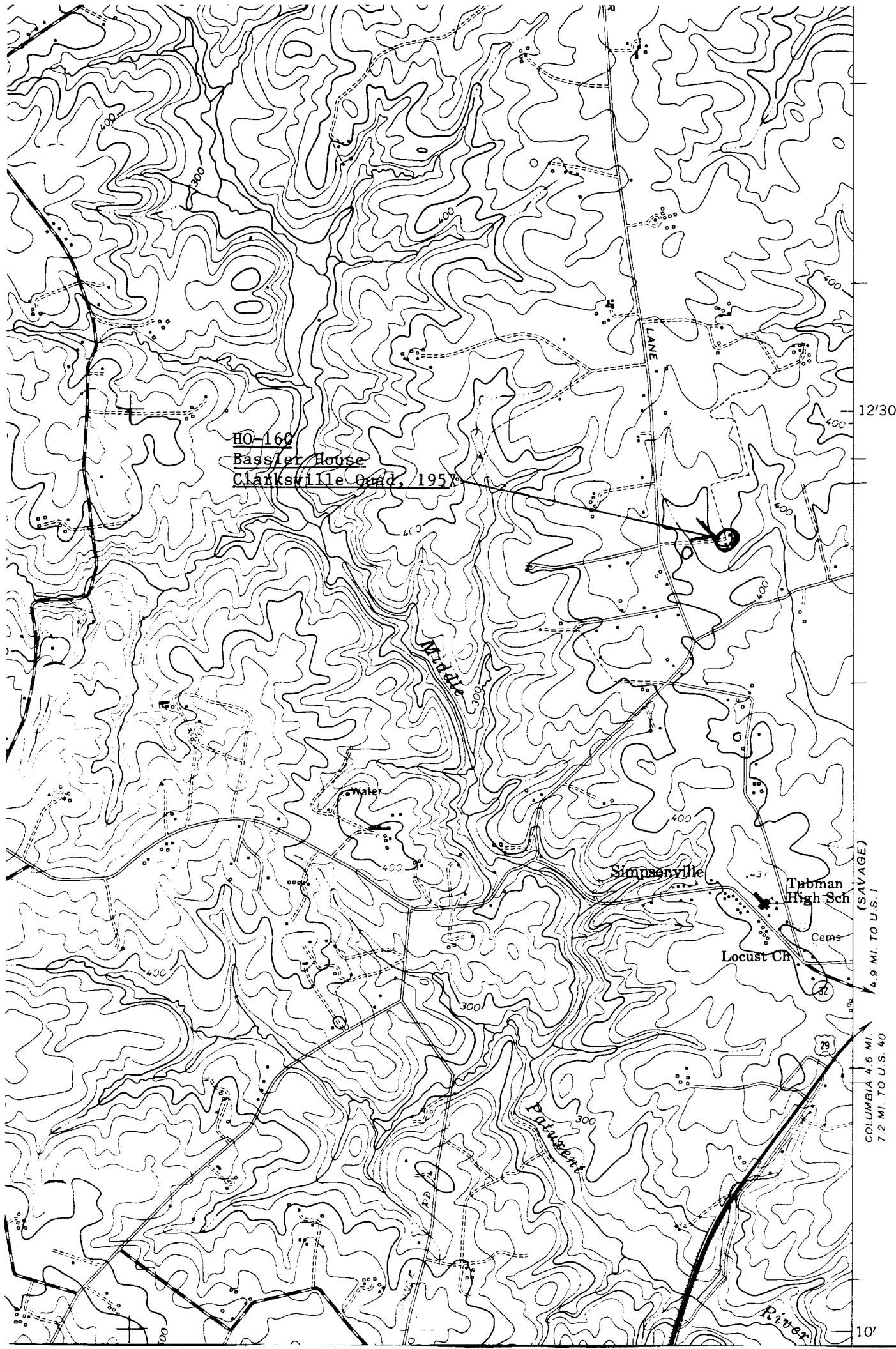
HO-160
Bassler House
Clarksville Quad, 1957
LANE
Middle
Water
Simpsonville
Tubman
High Sch
Cems
Locust Ch
Patuxent
River
12'30"
10'
4.9 MI. TO U.S. 1 (SAVAGE)
COLUMBIA 4.6 MI.
7.2 MI. TO U.S. 40
400
300
32
29

HO-160
Bassler House
ADC of Alexandria, Inc. 1992
Sch Of Tech
HOBBITS GLEN
CEDAR MANOR
BEECH CREEK
HOBBITS GROVE
LONGFELLOW
VILLAGE OF HARPERS CHOICE
Hobbits Glen GC
Cedar Lane Park
Longfellow ES
WILDE LAKE
Harpers Choice MS
Harpers Choice Shop Ctr
Senior Citizen Center
Faulkner Ridge Staff Development Ctr
FAULKNER RIDGE
BRYANT WOODS
Wilde Lake Village Green Shop Ctr
Interfaith Center
Bryant Woods ES
VILLAGE OF HARPERS CHOICE
Swansfield ES
Wilde Lake MS
Wilde Lake HS
SWANSFIELD
PATUXENT
GOVERNOR WARFIELD PKWY
Grosvenor Century Plaza
Howard Community College
HAWTHORN NORTH
CLARYS FOREST
CEDAR WOODS
Covenant Bapt
OAKWOOD FOREST
Hawthorn Park
HICKORY WOODS
WOODLEIGH
COLUMBIA
SERRING
CEDAR ACRES
HILLTOP
HAWTHORN
VILLAGE OF HICKORY RIDGE
BRAEBURN
Abiding Savior Lutheran
CLEMENS CROSSING
HILLCROFT EXECUTIVE PARK
W R Grace Research Lab
LA ISLA
Clemens Crossing ES
Atholton Seventh Day Adventist
Christ Mem Presb
ALLVIEW ESTATES
Atholton HS
Tuhman Bldg
Martin Road Park
SIMPSONVILLE
PATUXENT RUN
ARROWHEAD
Atholton Park
Atholton ES
Atholton Shop Ctr
Atholton Swim Club
DONLEIGH
PATUXENT CROSSING BUS CTR
MCGILLS COMMON
VILLAGE OF KINGS CONTRIVANCE
HOLIDAY HILLS
RIVERSIDE ESTATES
Johns Hopkins University
RIVERS CORPORATE PARK
KINGS MEADE
PATUXENT CROSSING BUS CTR
WINDFLOWER TERR
THE BIRCHES
VANTAGE POINT
Rose Price House
WATERS EDGE
TOWN CENTER
Columbia Mall
Exhibit & Info Bldg
American Cities
COLUMBIA CORP CTR
Howard County Center
Oakland Mills United
Tobys Dinner Theatres
Merriweather Post Pavilion
For Enlargement See Page 26
Lake Kittamaquindi
Wilde Lake
Little Patuxent
River
29
32

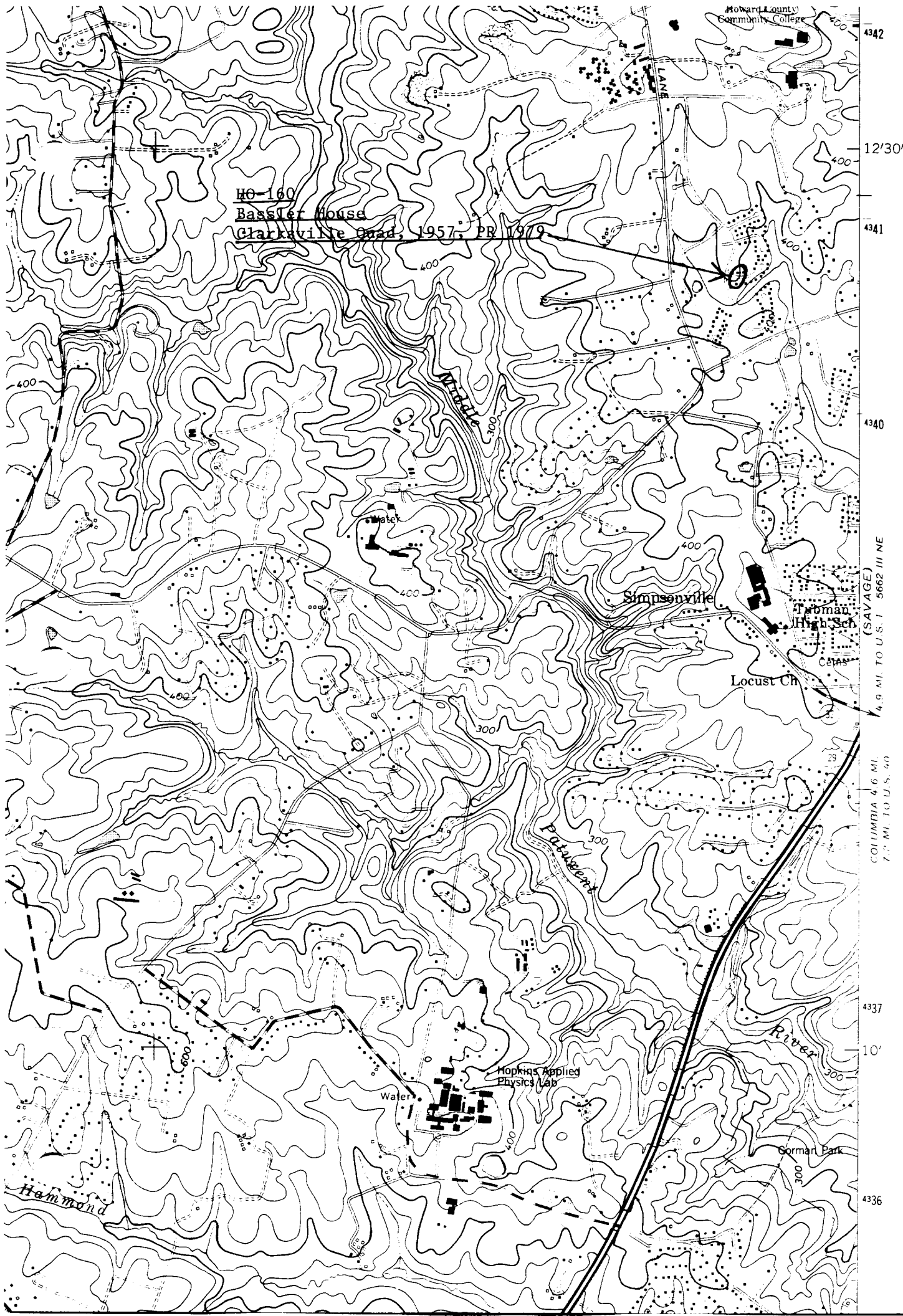
HO-160
Bassler House
Clarksville Quad, 1957, PR 1979
Howard County Community College
LANE
12'30"
4342
4341
4340
4337
10'
4336
Middle
Water
Simpsonville
Tubman High Sch
Cem
Locust Ch
(SAVAGE)
4.9 MI. TO U.S. 1
5662 III NE
COLUMBIA 4.6 MI.
7.2 MI. TO U.S. 40
Patuxent
River
Hopkins Applied Physics Lab
Water
Gorman Park
Hammond
400
300

H0160

4210

Bassler house

HO 160

4210

Mar '72

JS

Bassler house

HO 160

4210

Bassler spring house

JSE Mar 72