HO-129
The Alexander Hassan Stone (Ruin)
Marriottsville
Private circa 1860

The Alexander Hassan Stone Ruin is located on the north side of Interstate Highway #70, four tenths of a mile east of Exit 81, the Marriottsville Road Exit.

Little remains of the small, rectangular, two story high, gabled roof (running east-west) slate stone house, resting on a stone foundation, with wide, exterior, slate stone chimney on its east elevation, which originally stood here.

The ruin is completely gutted, with no roof as a cover and its north, south and west walls crumbling.

Both the 1860 Martennet Map and the Hopkin's Atlas of 1878 note a J. Judick at this location.

HO-129
Dist. 3

MAGI #1401295527

MARYLAND HISTORICAL TRUST

INVENTORY FORM FOR STATE HISTORIC SITES SURVEY

1 NAME

HISTORIC

AND/OR COMMON
Stone Ruin (Alexander Hassan)

2 LOCATION

STREET & NUMBER
(MD Route 99) Old Frederick Road

CITY, TOWN
Woodstock ___ VICINITY OF

CONGRESSIONAL DISTRICT
6th

STATE
Maryland

COUNTY
Howard

3 CLASSIFICATION

CATEGORY	OWNERSHIP	STATUS	PRESENT USE	
__DISTRICT	__PUBLIC	X OCCUPIED	__AGRICULTURE	__MUSEUM
__BUILDING(S)	X PRIVATE	__UNOCCUPIED	__COMMERCIAL	__PARK
__STRUCTURE	__BOTH	__WORK IN PROGRESS	__EDUCATIONAL	__PRIVATE RESIDENCE
X SITE	**PUBLIC ACQUISITION**	**ACCESSIBLE**	__ENTERTAINMENT	__RELIGIOUS
__OBJECT	__IN PROCESS	X YES: RESTRICTED	__GOVERNMENT	__SCIENTIFIC
	__BEING CONSIDERED	__YES: UNRESTRICTED	__INDUSTRIAL	__TRANSPORTATION
		__NO	__MILITARY	X OTHER: Vacant Ruin

4 OWNER OF PROPERTY

NAME
Mr. Alexander Hassan

Telephone #:

STREET & NUMBER
2510 Virginia Avenue

CITY, TOWN
Washington ___ VICINITY OF

STATE, zip code
D.C. 20037

5 LOCATION OF LEGAL DESCRIPTION

COURTHOUSE, REGISTRY OF DEEDS, ETC.
Tax Map 16, p. 21
Hall of Records

Liber #: 434
Folio #: 554

STREET & NUMBER
Howard County Court House

CITY, TOWN
Ellicott City

STATE
Maryland

6 REPRESENTATION IN EXISTING SURVEYS

TITLE
Howard County Historic Sites Inventory

DATE
1978-1979

__FEDERAL X STATE __COUNTY __LOCAL

DEPOSITORY FOR SURVEY RECORDS
Maryland Historical Trust

CITY, TOWN
21 State Circle, Annapolis

STATE
Maryland

7 DESCRIPTION

HO - 129
District 3

CONDITION		CHECK ONE	CHECK ONE
__EXCELLENT	__DETERIORATED	__UNALTERED	X ORIGINAL SITE
__GOOD	X RUINS	X ALTERED	__MOVED DATE_____
__FAIR	__UNEXPOSED		

DESCRIBE THE PRESENT AND ORIGINAL (IF KNOWN) PHYSICAL APPEARANCE

The Alexander Hasson Stone Ruin is located on the North side of Interstate Highway #70, four tenths of a mile East of exit 81, the Marriottsville Road exit. Entrance to the property is located by way of a dirt road, leading back to the ruin and located on the South side of Frederick Road, Route 99, four tenths of a mile East of Marriottsville Road.

Little remains of the small, rectangular, two story high, gabled roof (running East-West) slate stone house, resting on a stone foundation, with wide, exterior, slate stone chimney on its east elevation, which originally stood here.

The ruin is completely gutted, with no roof as a cover and its North, South and West walls crumbling. The profile of the East elevation can be seen from I -70 and, with its wide stone chimney, covered with ivy, presents a picturesque view of the remains of the house which once stood here. A rectangular opening at the foundation, on each side of the exterior chimney are placed on this east elevation. The west elevation holds a rectangular, second floor window opening with the remains of a mitred window frame. The north elevation holds a louvered opening, centered into its foundation with a rectangular window above..

A small pond lies immediately southeast of the ruin, which is located at the bottom of a slope of land, with corn fields located to the east and west of it.

CONTINUE ON SEPARATE SHEET IF NECESSARY

8 SIGNIFICANCE

PERIOD

__PREHISTORIC
__1400-1499
__1500-1599
__1600-1699
__1700-1799
X 1800-1899
__1900-

AREAS OF SIGNIFICANCE -- CHECK AND JUSTIFY BELOW

__ARCHEOLOGY-PREHISTORIC
__ARCHEOLOGY-HISTORIC
__AGRICULTURE
X ARCHITECTURE
__ART
__COMMERCE
__COMMUNICATIONS
__COMMUNITY PLANNING
__CONSERVATION
__ECONOMICS
__EDUCATION
__ENGINEERING
__EXPLORATION/SETTLEMENT
__INDUSTRY
__INVENTION
__LANDSCAPE ARCHITECTURE
__LAW
__LITERATURE
__MILITARY
__MUSIC
__PHILOSOPHY
__POLITICS/GOVERNMENT
__RELIGION
__SCIENCE
__SCULPTURE
__SOCIAL/HUMANITARIAN
__THEATER
__TRANSPORTATION
X OTHER (SPECIFY)
(Local History)

SPECIFIC DATES circa 1860 **BUILDER/ARCHITECT**

STATEMENT OF SIGNIFICANCE

The Alexander Hasson Stone Ruin is of interest architecturally, as an example of the remains of a slate stone building and historically as the property of a J. Judick, noted on both the 1860 Martennet Map and the 1878 Hopkins Atlas. Please see attachments 3 and 4.

CONTINUE ON SEPARATE SHEET IF NECESSARY

9 MAJOR BIBLIOGRAPHICAL REFERENCES

Land Records of Howard County
MHT Survey Sheet 7/28/70
Martennet Map of 1860

CONTINUE ON SEPARATE SHEET IF NECESSARY

10 GEOGRAPHICAL DATA

ACREAGE OF NOMINATED PROPERTY 66.77 acres

Please see Attachment 1, Tax Map 16

VERBAL BOUNDARY DESCRIPTION

Please see Howard County Land Records, Liber 434 Folio 554

LIST ALL STATES AND COUNTIES FOR PROPERTIES OVERLAPPING STATE OR COUNTY BOUNDARIES

STATE Maryland COUNTY Howard

STATE COUNTY

11 FORM PREPARED BY

NAME / TITLE
Cleora Barnes Thompson, Archivist

ORGANIZATION
Office of Planning & Zoning-Comprehensive Planning Section

DATE

STREET & NUMBER
3450 Court House Drive

TELEPHONE

CITY OR TOWN
Ellicott City

STATE
Maryland

The Maryland Historic Sites Inventory was officially created by an Act of the Maryland Legislature, to be found in the Annotated Code of Maryland, Article 41, Section 181 KA, 1974 Supplement.

The Survey and Inventory are being prepared for information and record purposes only and do not constitute any infringement of individual property rights.

RETURN TO: Maryland Historical Trust
The Shaw House, 21 State Circle
Annapolis, Maryland 21401
(301) 267-1438

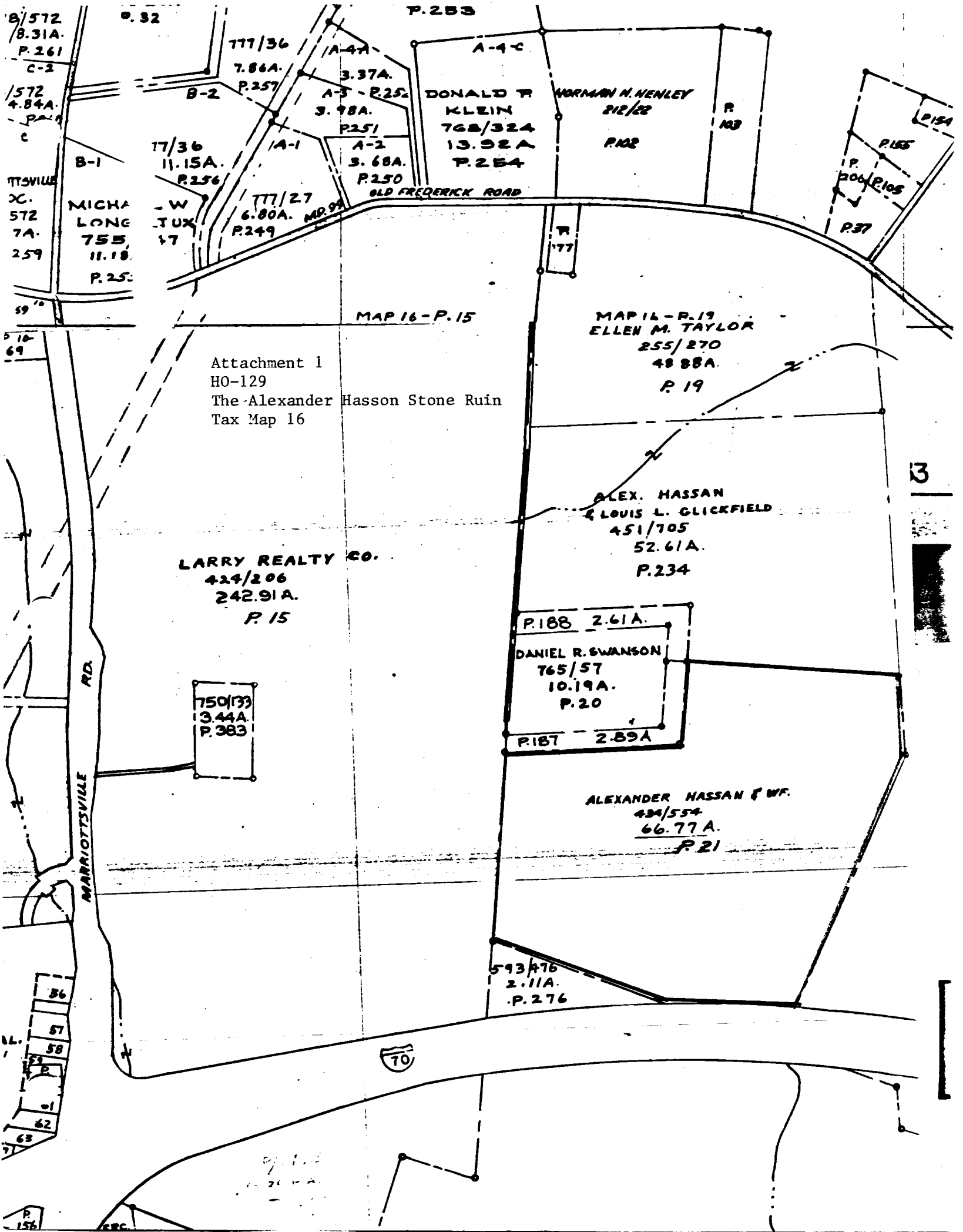
Attachment 1
HO-129
The Alexander Hasson Stone Ruin
Tax Map 16
P.253
A-4-C
DONALD R. KLEIN
768/324
13.92A
P.254
NORMAN H. HENLEY
212/22
P.102
P.103
A-4-A
3.37A.
A-3 - P.252
3.98A.
P.251
A-2
3.68A.
P.250
A-1
777/36
7.86A.
P.257
B-2
B-1
777/36
11.15A.
P.256
777/27
6.80A.
P.249
MD.99
OLD FREDERICK ROAD
P.154
P.155
P.105
P.37
MAP 16 - P.15
MAP 16 - P.19
ELLEN M. TAYLOR
255/270
48.88A.
P.19
ALEX. HASSAN
& LOUIS L. GLICKFIELD
451/705
52.61A.
P.234
LARRY REALTY CO.
424/206
242.91A.
P.15
P.188 2.61A.
DANIEL R. SWANSON
765/57
10.19A.
P.20
P.187 2.89A
750/133
3.44A.
P.383
ALEXANDER HASSAN & WF.
434/554
66.77A.
P.21
593/476
2.11A.
P.276
MARRIOTTSVILLE RD.
70

3

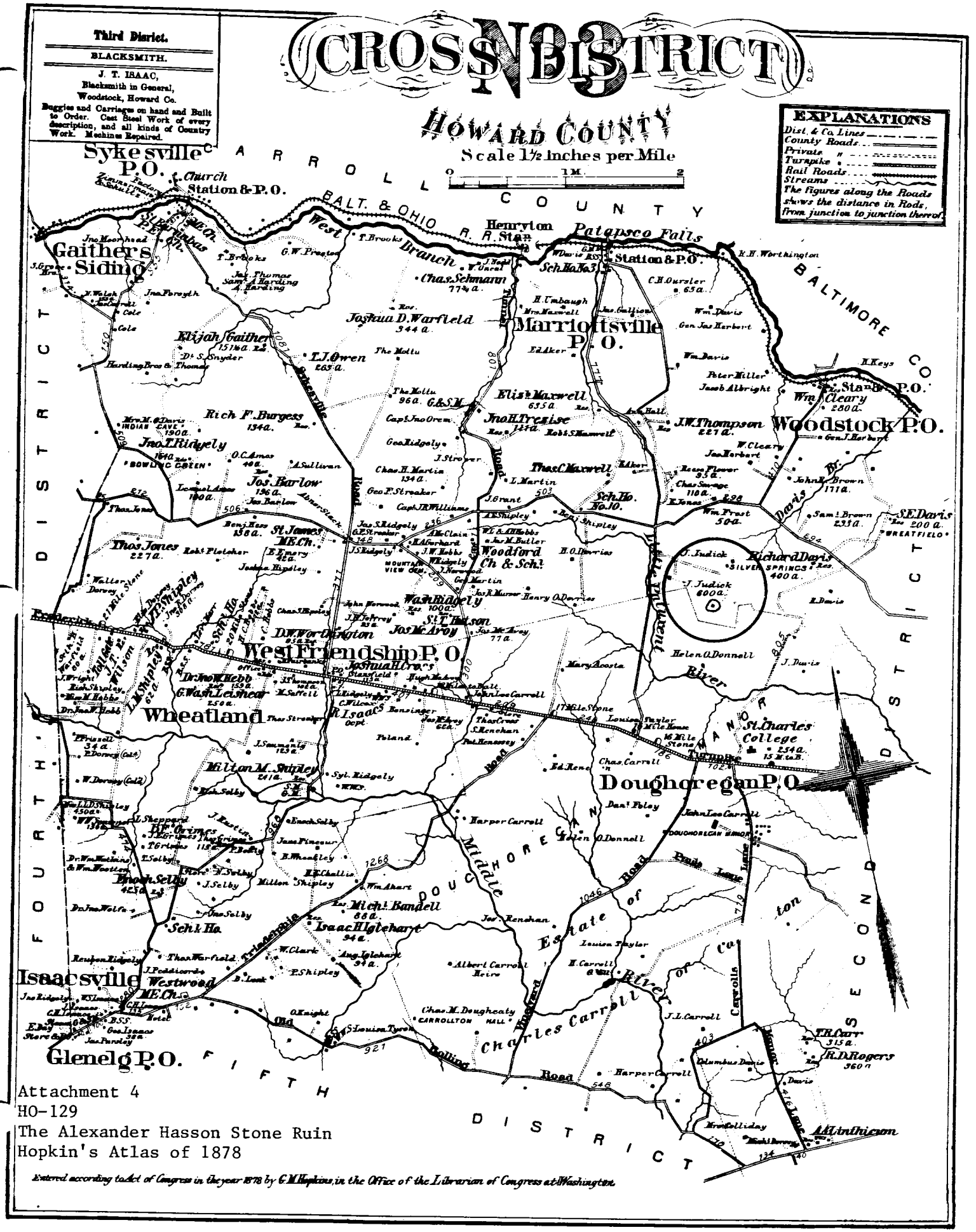

Attachment 4
HO-129
The Alexander Hasson Stone Ruin
Hopkin's Atlas of 1878

Attachment 3
HO-129
The Alexander-Hasson Stone Ruin
Martennet Map of 1860



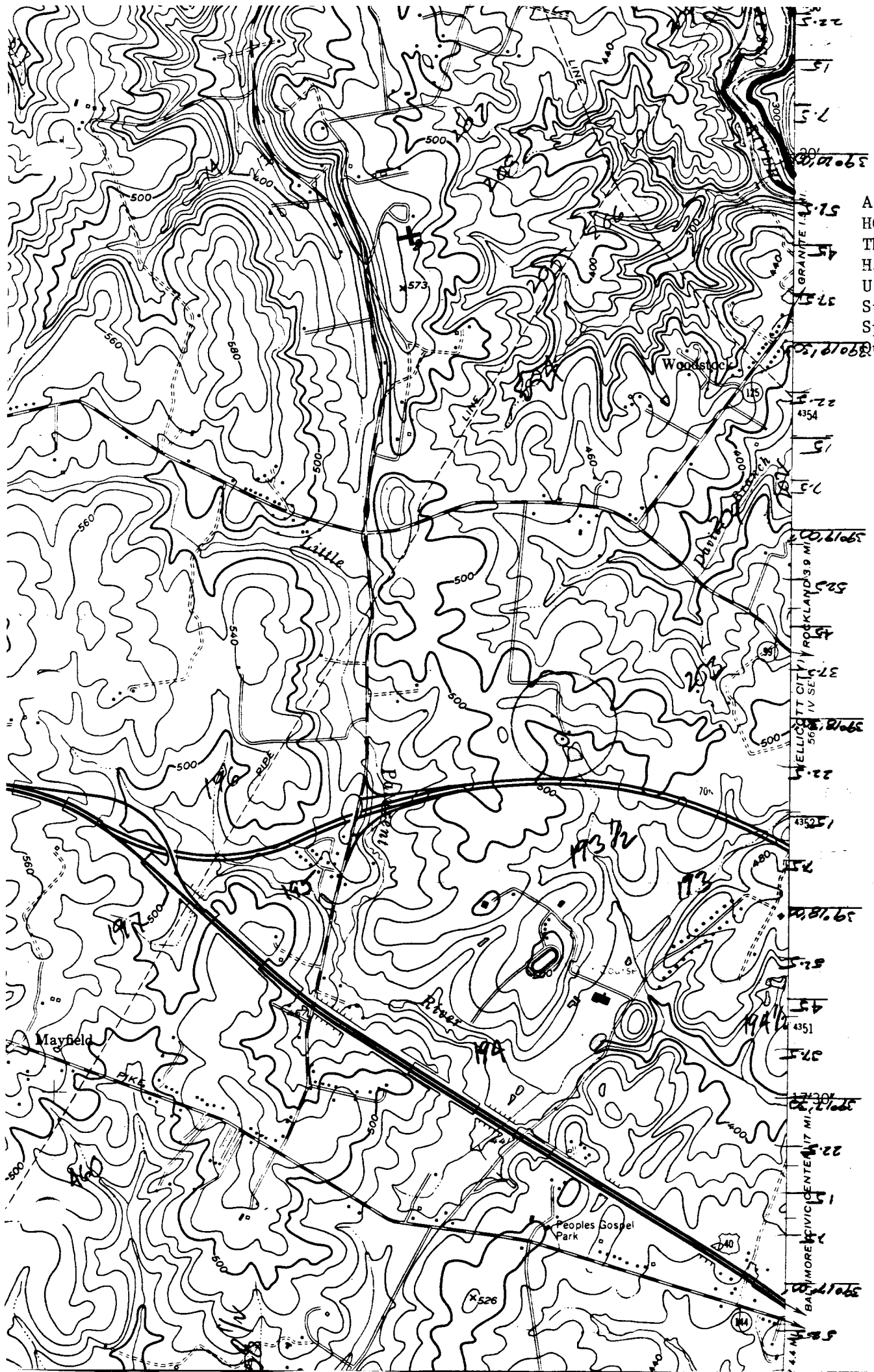

Attachment 2
HO-129
The Alexander
Hasson Stone Ruin
U.S. Geological
Survey Map
Sykesville, Md.
Quadrangle

HO 129

3 1 1 A

Alexander Hasson store ruin

KE Apr 72

Ho-129
Alexander Hassan Stone Ruin
Northwest
MAY-1979
Cleora Thompson, AICP