Start Here

Scan One Time Only

And

Copy for Multiple Numbers

HO-65;

HO-66; AND

HO-67

HO-65, 66, & 67

EASEMENT

MARYLAND HISTORICAL TRUST WORKSHEET

NOMINATION FORM
for the
NATIONAL REGISTER OF HISTORIC PLACES, NATIONAL PARKS SERVICE

SEE INSTRUCTIONS

1. NAME

COMMON: Friends Meeting House & Graveyard

AND/OR HISTORIC: New Elkridge Meeting House Quaker Hill

2. LOCATION

STREET AND NUMBER: Columbia Pike (3771 Old Columbia Pike, MD 987)

CITY OR TOWN: Ellicott City

STATE: Md. 21043

COUNTY: Howard

3. CLASSIFICATION

CATEGORY (Check One)	OWNERSHIP		STATUS	ACCESSIBLE TO THE PUBLIC
☐ District ☒ Building ☒ Site ☐ Structure ☐ Object	☐ Public ☒ Private ☐ Both	Public Acquisition: ☐ In Process ☐ Being Considered	☒ Occupied ☐ Unoccupied ☐ Preservation work in progress	Yes: ☒ Restricted ☐ Unrestricted ☐ No

PRESENT USE (Check One or More as Appropriate)

☐ Agricultural	☐ Government	☐ Park	☐ Transportation	☐ Comments
☐ Commercial	☐ Industrial	☐ Private Residence	☐ Other (Specify)	
☒ Educational	☐ Military	☐ Religious		
☐ Entertainment	☐ Museum	☐ Scientific		

4. OWNER OF PROPERTY

OWNER'S NAME: School of Contemporary Education

STREET AND NUMBER: Columbia Pike

CITY OR TOWN: Ellicott City

STATE: Md. 21043

5. LOCATION OF LEGAL DESCRIPTION

COURTHOUSE, REGISTRY OF DEEDS, ETC: Court House

STREET AND NUMBER:

CITY OR TOWN: Ellicott City

STATE: Md. 21043

Title Reference of Current Deed (Book & Pg. #): 208/182 p. 234 MH 43/159 p. 236 Cem.

6. REPRESENTATION IN EXISTING SURVEYS

TITLE OF SURVEY:

DATE OF SURVEY: ☐ Federal ☐ State ☐ County ☐ Local

DEPOSITORY FOR SURVEY RECORDS:

STREET AND NUMBER:

CITY OR TOWN:

STATE:

7. DESCRIPTION

CONDITION	(Check One)					
	☐ Excellent	☒ Good	☐ Fair	☐ Deteriorated	☐ Ruins	☐ Unexposed
	(Check One)		(Check One)			
	☒ Altered	☐ Unaltered	☐ Moved	☒ Original Site		

DESCRIBE THE PRESENT AND ORIGINAL *(If known)* PHYSICAL APPEARANCE

SEE INSTRUCTIONS

7.Description

The Friends Meeting House,earlier known as Quaker Hill Meeting House,is a native stone structure built from local granite donated by the Ellicotts. They also donated the land upon which the building was built.

The structure was a modest building which has over the years been altered by the changing of doors and windows and by an addition being placed upon the building. The original structure still exists,however,although the interior has been almost completely altered.

The building was originally a one story building measuring approx. 15 x 40 feet and approx. 12 feet high with a shingled gable roof. Rectangular in shape ,it originally had two doors on the north side-for the men and women used separate entrances-separated by two center windows. There was an additional window on the outside of each door. Paneled shutters were closed over the windows when the building was not in use to keep out the weather. Later,two wooden sheds were added in which to store firewood,etc.

In the 1950's a garage and porch combination were added to the south side and in the 1970's a library room was added to the north side.

Across the road from the Meeting House a private burial ground(still in use and owned by Ellicott decendants)was laid out and next to that a piece of land designated for public use. Tombstone inscription copied by Walter G.Odel who wrote 'Tombstone Inscriptions,Ellicott City ,Md.'(Md.Hist.Soc.Mag.)

7.Description (cont'd)
are listed in the Ellicott City Bicentennial JOURNAL,1972, and include many Tyson and Ellicott names familiar to Ellicott City history.

The massive iron gate set between stone pillars at the entrance to the Ellicott Cemetery has the letters'E-L-L-I-C-O-T-T-' worked into the pointed pieces of iron capping the gate. The cemetry is surrounded by a stone wall-the gate posts, gate and entrance stair being centered in the wall on the north side. The main walk between the graves divides the cemetery into four equal portions and leads directly to the bronze markers on the graves of the Founders of Ellicott's Mills.

Founders Andrew and John Ellicott both rest here and grave stones from "Fountainville" ,site of Ellicott's Upper Mills,founded by Joseph have been removed from that site in 1974 and placed in the Graveyard so that now all three of the Founders rest together.
A Maryland Historical Society marker on Columbia Pike was put up in the 1960's thru the efforts of Ellicott Graveyard Corporation.

8. SIGNIFICANCE

PERIOD *(Check One or More as Appropriate)*

- ☐ Pre-Columbian
- ☐ 15th Century
- ☐ 16th Century
- ☐ 17th Century
- ☒ 18th Century
- ☐ 19th Century
- ☐ 20th Century

SPECIFIC DATE(S) *(If Applicable and Known)* 1800 - (1795 - see Significance)

AREAS OF SIGNIFICANCE *(Check One or More as Appropriate)*

- ☐ Aboriginal
- ☐ Prehistoric
- ☒ Historic
- ☐ Agriculture
- ☒ Architecture
- ☐ Art
- ☐ Commerce
- ☐ Communications
- ☐ Conservation
- ☒ Education
- ☐ Engineering
- ☐ Industry
- ☐ Invention
- ☐ Landscape Architecture
- ☐ Literature
- ☐ Military
- ☐ Music
- ☐ Political
- ☒ Religion/Philosophy
- ☐ Science
- ☐ Sculpture
- ☐ Social/Humanitarian
- ☐ Theater
- ☐ Transportation
- ☐ Urban Planning
- ☐ Other *(Specify)* _____

STATEMENT OF SIGNIFICANCE

SEE INSTRUCTIONS

8.Significance

From 1793-96 ,a preparative meeting had been established at Elk Ridge,serving that area south of Baltimore,Maryland. In 1795,a new meeting house on the southwest side of the Falls, near Ellicott's Lower Mills(Ellicott City) was planned for that congregation. It was built in 1789 although the deed for the property was not drawn until 1800 (the date usually assigned to the building). The deed was for the building and four acres of land.

When the Ellicotts arrived here from Pennsylvania in 1772, they were received by a body of Friends from the Elkridge Meeting,founded in 1669. The Ellicotts presented their certificates from Buckingham,Pa.,and attended the meetings twice a week until 1800.

To accomodate people of the faith who lived near the mills and their own large families,the Ellicotts built a meeting house on the west bank of the Patapsco,later known as Quaker Hill,entirely at their own expense. The Meeting House was presented to the Baltimore Meeting,to be held in trust for the Society of Friends. Tradition tells us that the old meeting house in Elkridge was then abandoned. It could only be reached by a few familites without crossing the Patapsco. According to Martha E.Tyson's "Account of the Settlement of Ellicott's Mills",the Ellicott City Meeting House was originally refered to as the'NEW Elkridge Meeting House' until the name Quaker Hill was adopted.

In 1800,the number of members of the Quaker Hill Meeting House was reported to Baltimore as 120...The Membership increased greatly until about 1816,when by removal to other parts of the

8.Significance (cont'd)

state and other states,the attendance was reduced until there were only two male members and meetings were no longer held.

George Ellicott,son of Andrew,seemed to be the leader. His wife in 1840 caused the abandoned meeting house on Quaker Hill to be "tinned over and painted to preserve it,all at her own expense"[1].

The meeting house was rented out by the Quakers to the County as a schoolhouse,and was turned into a private school in the 1870's. In the early 1920's,T.H.Mayfield converted the building into a private residence,and in the 1940's it was purchased by Dorsey Williams. In 1949,Mr. and Mrs. Louis Boone purchased the residence. In 1974,the property was purchased by the School of Contemporary Education.

Because of the alterations undergone by these owners,the exterior has been somewhat altered. However,from an old photograph and from indications on the building itself,one can accurately determine the original building. The interior, however,has been quite thoroughly altered.

[1]Tyson

9. MAJOR BIBLIOGRAPHICAL REFERENCES

Tyson, Settlement of Ellicott's Mills, Balto. 1865, Md. Hist. Soc. 1871. p 48
Ellicott's-Mills-City, Md. Mill Town USA, Celia Holland, Adams Press, 1970, p. 246-255
Ellicott City Bicentennial Journal-Vol. 1-No. 1, E.C. 1972
Billingslea, Alan, Historical Significance of Quaker Meeting House
Copies of deeds, papers, etc, pertaining to M.H. in possession of Mrs. Bounds

10. GEOGRAPHICAL DATA

LATITUDE AND LONGITUDE COORDINATES DEFINING A RECTANGLE LOCATING THE PROPERTY							OR	LATITUDE AND LONGITUDE COORDINATES DEFINING THE CENTER POINT OF A PROPERTY OF LESS THAN TEN ACRES					
CORNER	LATITUDE			LONGITUDE				LATITUDE			LONGITUDE		
	Degrees	Minutes	Seconds	Degrees	Minutes	Seconds		Degrees	Minutes	Seconds	Degrees	Minutes	Seconds
NW	°	'	"	°	'	"		°	'	"	°	'	"
NE	°	'	"	°	'	"							
SE	°	'	"	°	'	"							
SW	°	'	"	°	'	"							

APPROXIMATE ACREAGE OF NOMINATED PROPERTY: app. 4 acres

Acreage Justification:

Original acres deeded with property

LIST ALL STATES AND COUNTIES FOR PROPERTIES OVERLAPPING STATE OR COUNTY BOUNDARIES

STATE:		COUNTY	
STATE:		COUNTY:	
STATE:		COUNTY:	
STATE:		COUNTY:	

11. FORM PREPARED BY

NAME AND TITLE: Jean O. Hannon, v.p. HEC Enalee Bounds, Res. Chr.

ORGANIZATION: Historic Ellicott City, Inc. DATE: 1/75

STREET AND NUMBER: 2416 McKenzie Rd.

CITY OR TOWN: Ellicott City STATE: Md. 21043

12. State Liaison Officer Review: (Office Use Only)

Significance of this property is:

National ☐ State ☐ Local ☐

Signature

SEE INSTRUCTIONS

HO-65 Ellicott Family Burial Grounds
HO-66 Quaker Burial Grounds
HO-67 Friends Meeting House (Quaker Meeting House)

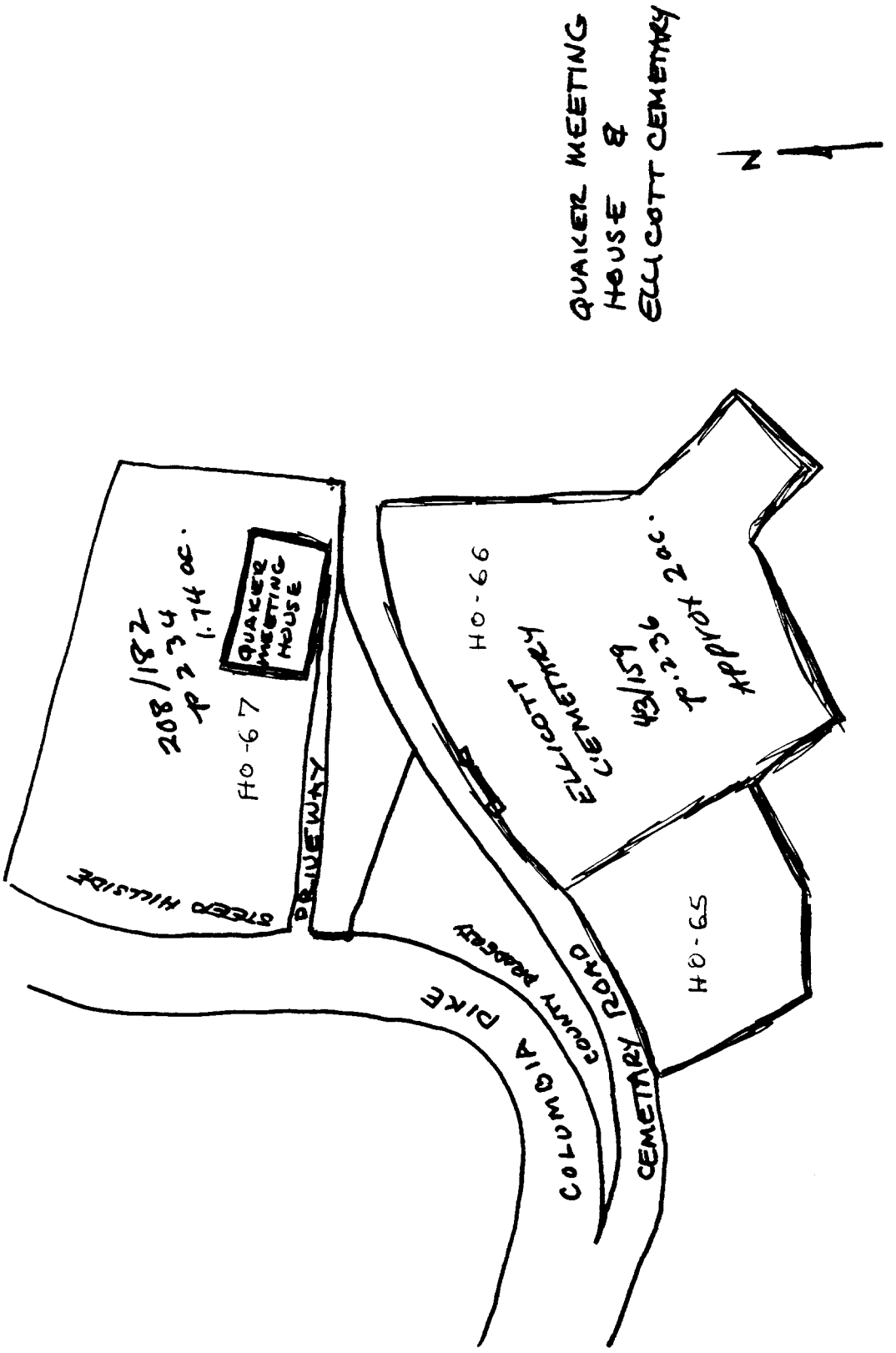

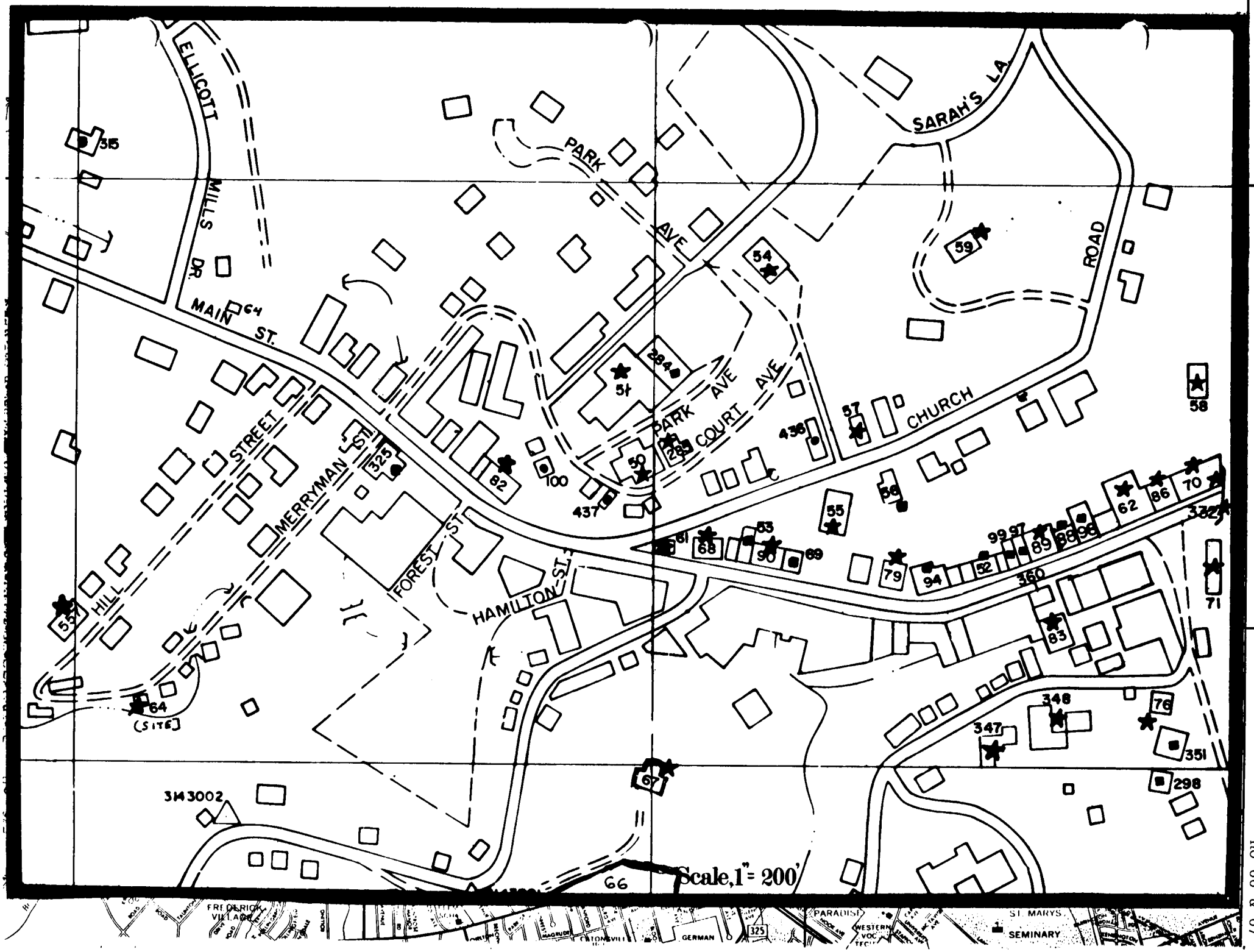
ELLICOTT MILLS DR.
MAIN ST.
PARK AVE
SARAH'S LA.
ROAD
CHURCH
PARK AVE
COURT AVE
STREET
MERRYMAN ST.
FOREST ST.
HAMILTON ST.
HILL
(SITE)
3143002
Scale, 1" = 200'
FREDERICK VILLAGE
PARADISE
ST. MARYS
SEMINARY
GERMAN
325
360
66

HO-66 & 67

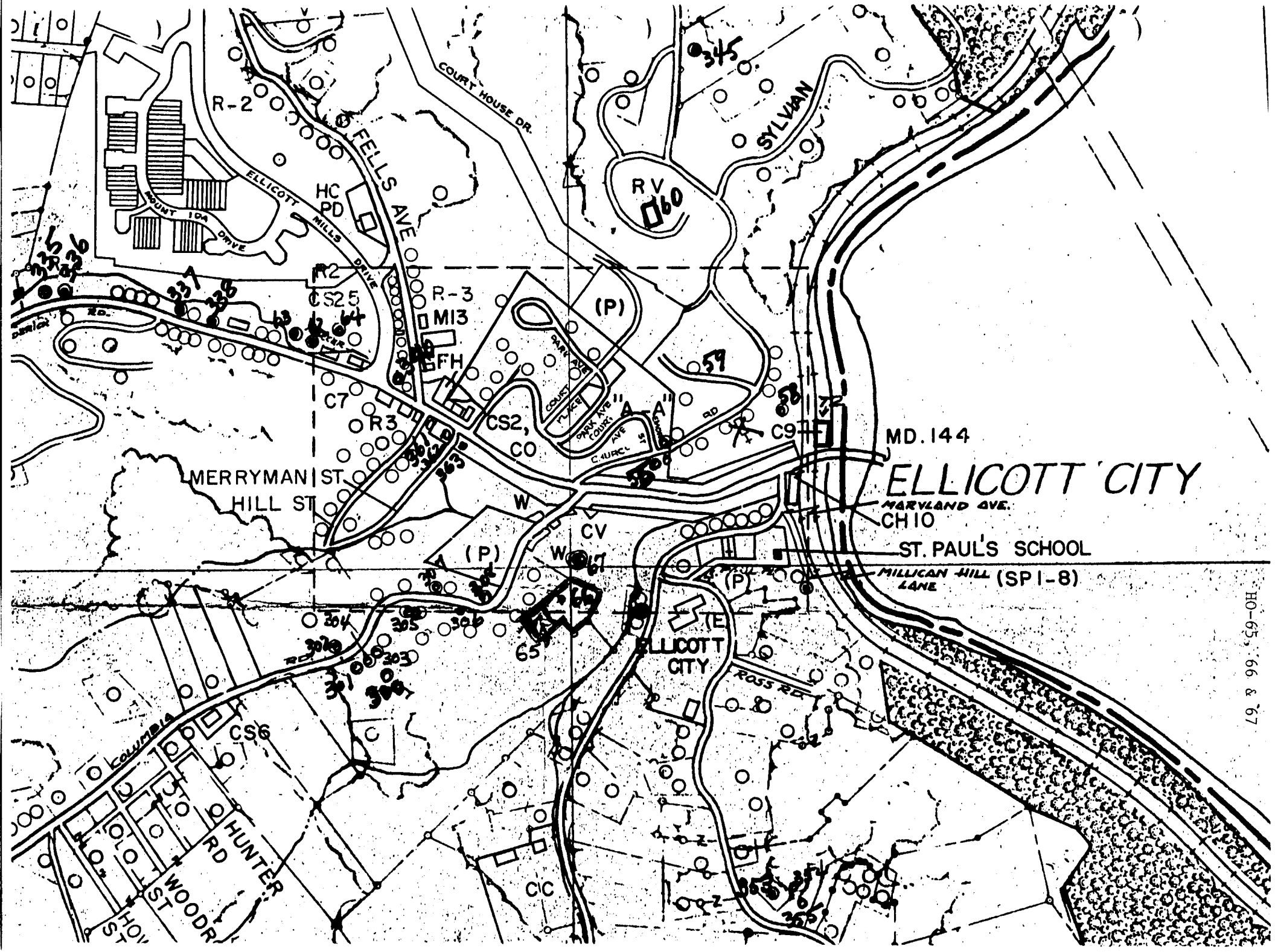

ELLICOTT CITY
MD. 144
MARYLAND AVE.
CH 10
ST. PAUL'S SCHOOL
MILLICAN HILL LANE
(SP 1-8)
ELLICOTT CITY
ROSS RD.
SYLVAN
COURT HOUSE DR.
FELLS AVE
ELLICOTT MILLS DRIVE
MOUNT IDA DRIVE
R-2
R-3
HC PD
R2
CS25
M13
FH
C7
R3
CS2, CO
RV
(P)
(E)
CV
W
MERRYMAN ST
HILL ST
CS6
HUNTER RD
WOODR ST
COLUMBIA
CIC
C9
345
60
59
58
67
66
65

HO-65, 66 & 67

HO-65
Ellicott Family Burial Grounds
(Ellicott Cemetery)
Martenet's Map of Howard County,
Maryland, 1860

HO-65

HO-65

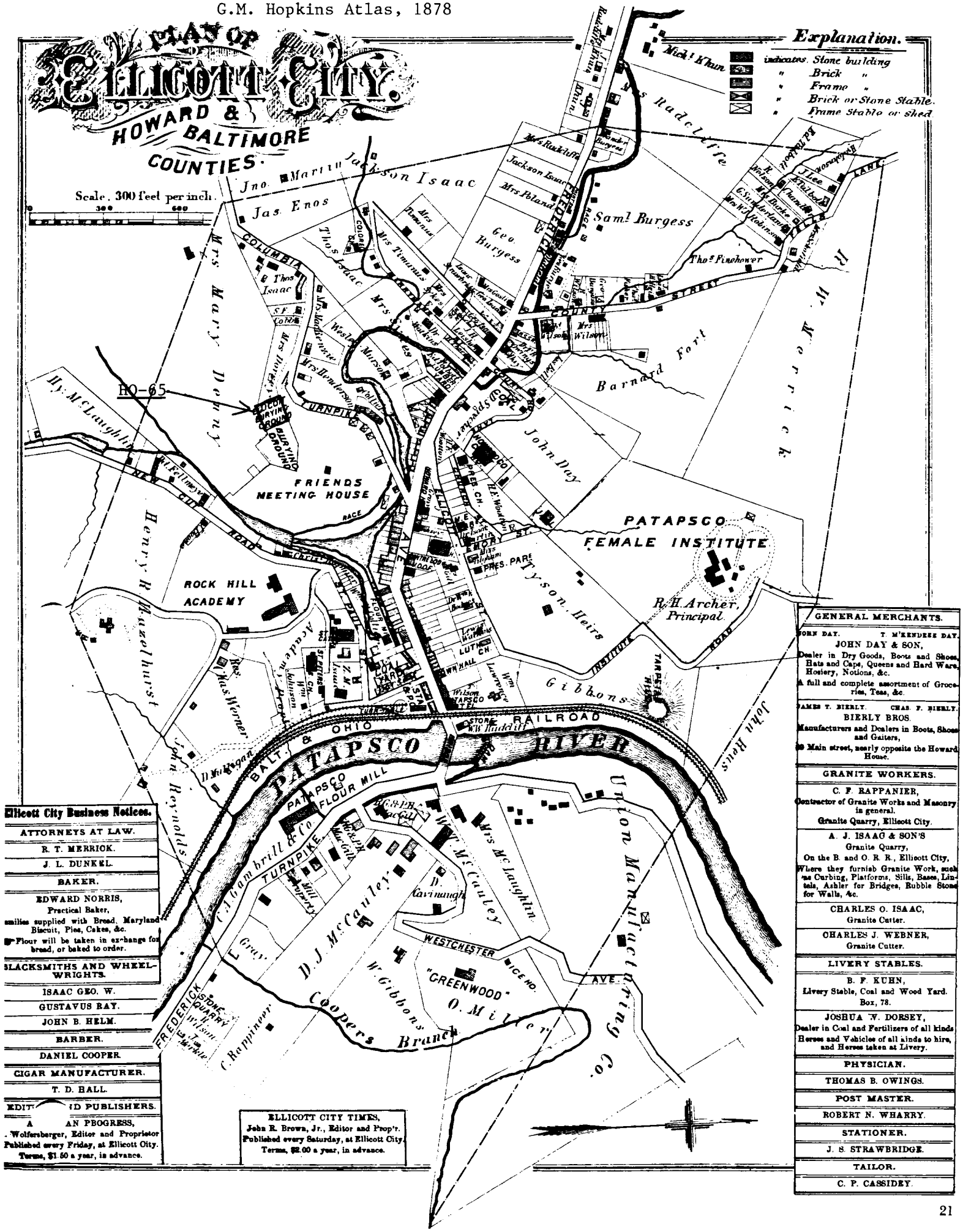

Ellicott City Business Notices.

ATTORNEYS AT LAW.

R. T. MERRICK.

J. L. DUNKEL.

BAKER.

EDWARD NORRIS,
Practical Baker,
families supplied with Bread, Maryland Biscuit, Pies, Cakes, &c.
Flour will be taken in exchange for bread, or baked to order.

BLACKSMITHS AND WHEELWRIGHTS.

ISAAC GEO. W.

GUSTAVUS RAY.

JOHN B. HELM.

BARBER.

DANIEL COOPER.

CIGAR MANUFACTURER.

T. D. HALL.

EDIT[illegible]D PUBLISHERS.

A[illegible]AN PROGRESS,
. Wolfersberger, Editor and Proprietor
Published every Friday, at Ellicott City.
Terms, $1.50 a year, in advance.

ELLICOTT CITY TIMES,
John R. Brown, Jr., Editor and Prop'r.
Published every Saturday, at Ellicott City.
Terms, $2.00 a year, in advance.

GENERAL MERCHANTS.

JOHN DAY. T. M'KENDREE DAY.
JOHN DAY & SON,
Dealer in Dry Goods, Boots and Shoes, Hats and Caps, Queens and Hard Ware, Hosiery, Notions, &c.
A full and complete assortment of Groceries, Teas, &c.

JAMES T. BIERLY. CHAS. F. BIERLY.
BIERLY BROS.
Manufacturers and Dealers in Boots, Shoes and Gaiters,
30 Main street, nearly opposite the Howard House.

GRANITE WORKERS.

C. F. RAPPANIER,
Contractor of Granite Works and Masonry in general.
Granite Quarry, Ellicott City.

A. J. ISAAC & SON'S
Granite Quarry,
On the B. and O. R. R., Ellicott City,
Where they furnish Granite Work, such as Curbing, Platforms, Sills, Bases, Lintels, Ashler for Bridges, Rubble Stone for Walls, &c.

CHARLES O. ISAAC,
Granite Cutter.

CHARLES J. WEBNER,
Granite Cutter.

LIVERY STABLES.

B. F. KUHN,
Livery Stable, Coal and Wood Yard.
Box, 78.

JOSHUA W. DORSEY,
Dealer in Coal and Fertilizers of all kinds
Horses and Vehicles of all kinds to hire, and Horses taken at Livery.

PHYSICIAN.

THOMAS B. OWINGS.

POST MASTER.

ROBERT N. WHARRY.

STATIONER.

J. S. STRAWBRIDGE.

TAILOR.

C. P. CASSIDEY.

HO-66
Quaker Burial Grounds
Martenet's Map of Howard County,
Maryland 1860.

HO-66

HO-66

Quaker Burial Grounds
G.M. Hopkins Atlas, 1878

Ellicott City Business Notices.

ATTORNEYS AT LAW.

R. T. MERRICK.

J. L. DUNKEL.

BAKER.

EDWARD NORRIS,
Practical Baker.
Families supplied with Bread, Maryland Biscuit, Pies, Cakes, &c.
☞ Flour will be taken in exchange for bread, or baked to order.

BLACKSMITHS AND WHEELWRIGHTS.

ISAAC GEO. W.

GUSTAVUS RAY.

JOHN B. HELM.

BARBER.

DANIEL COOPER.

CIGAR MANUFACTURER.

T. D. HALL.

ED[illegible] ND PUBLISHERS.

[illegible] AN PROGRESS,
L. Wolfersberger, Editor and Proprietor
Published every Friday, at Ellicott City.
Terms, $1.50 a year, in advance.

ELLICOTT CITY TIMES,
John R. Brown, Jr., Editor and Prop'r.
Published every Saturday, at Ellicott City.
Terms, $2.00 a year, in advance.

GENERAL MERCHANTS.

JOHN DAY. T. M'KENDREE DAY.
JOHN DAY & SON,
Dealer in Dry Goods, Boots and Shoes, Hats and Caps, Queens and Hard Ware, Hosiery, Notions, &c.
A full and complete assortment of Groceries, Teas, &c.

JAMES T. BIERLY. CHAS. F. BIERLY.
BIERLY BROS.
Manufacturers and Dealers in Boots, Shoes and Gaiters,
[illegible]0 Main street, nearly opposite the Howard House.

GRANITE WORKERS.

C. F. RAPPANIER,
Contractor of Granite Works and Masonry in general.
Granite Quarry, Ellicott City.

A. J. ISAAC & SON'S
Granite Quarry,
On the B. and O. R. R., Ellicott City,
Where they furnish Granite Work, such as Curbing, Platforms, Sills, Bases, Lintels, Ashler for Bridges, Rubble Stone for Walls, &c.

CHARLES O. ISAAC,
Granite Cutter.

CHARLES J. WERNER,
Granite Cutter.

LIVERY STABLES.

B. F. KUHN,
Livery Stable, Coal and Wood Yard.
Box, 78.

JOSHUA W. DORSEY,
Dealer in Coal and Fertilizers of all kinds
Horses and Vehicles of all kinds to hire, and Horses taken at Livery.

PHYSICIAN.

THOMAS B. OWINGS.

POST MASTER.

ROBERT N. WHARRY.

STATIONER.

J. S. STRAWBRIDGE.

TAILOR.

C. P. CASSIDEY.

HO. 66

3 4 1 E

Friends / ~~[illegible]~~ Burial Ground

Burial Aug 72

Easement

HO-67

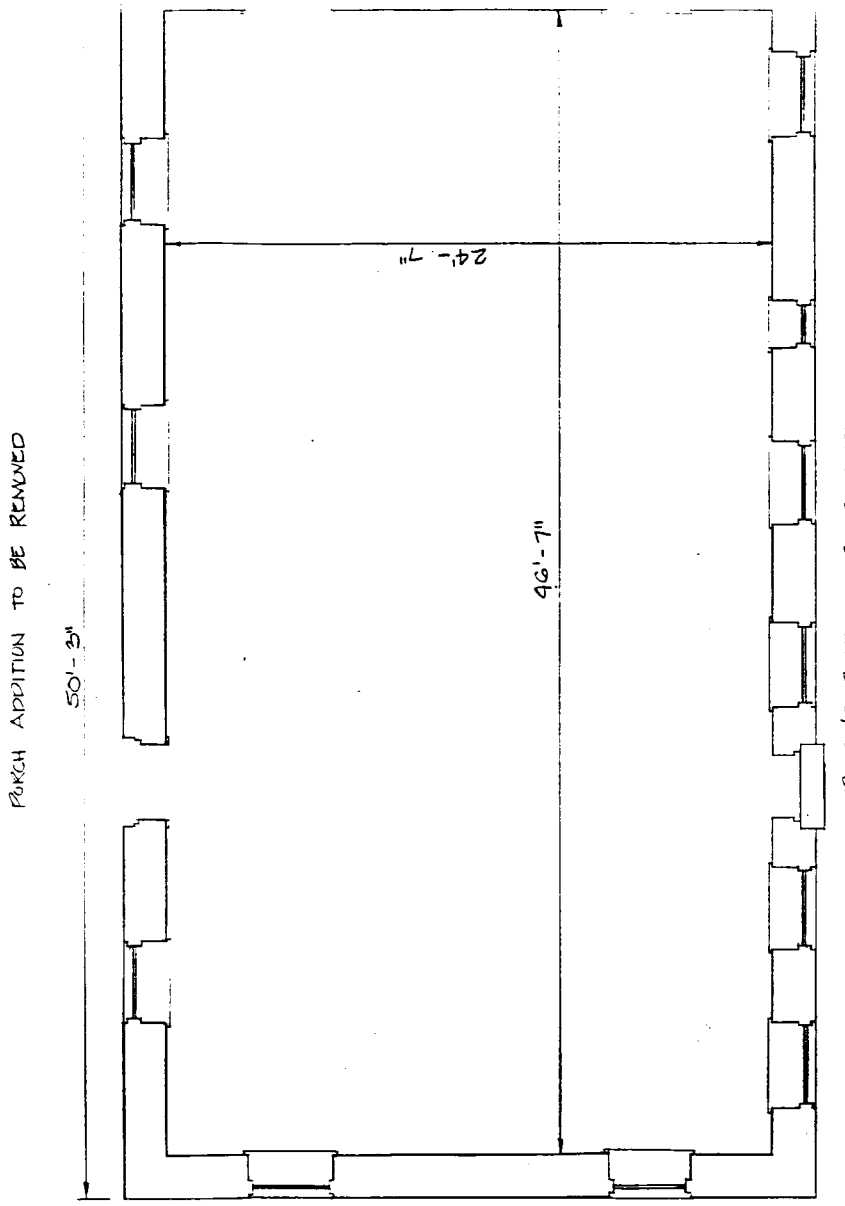

FRIENDS MEETING HOUSE ELLICOTT CITY HOWARD COUNTY **EASEMENT EXHIBIT NO.B, Page 11 of 11**	**SCALE:** 3/16" - 1'-0" **PREPARED:** SAB & RBG **MARYLAND HISTORICAL TRUST**	**NORTH**

SIGNED ORIGINAL ON FILE WITH THE M.H.T. **GRANTOR** **GRANTEE**

BRUNING 410-21 3411U

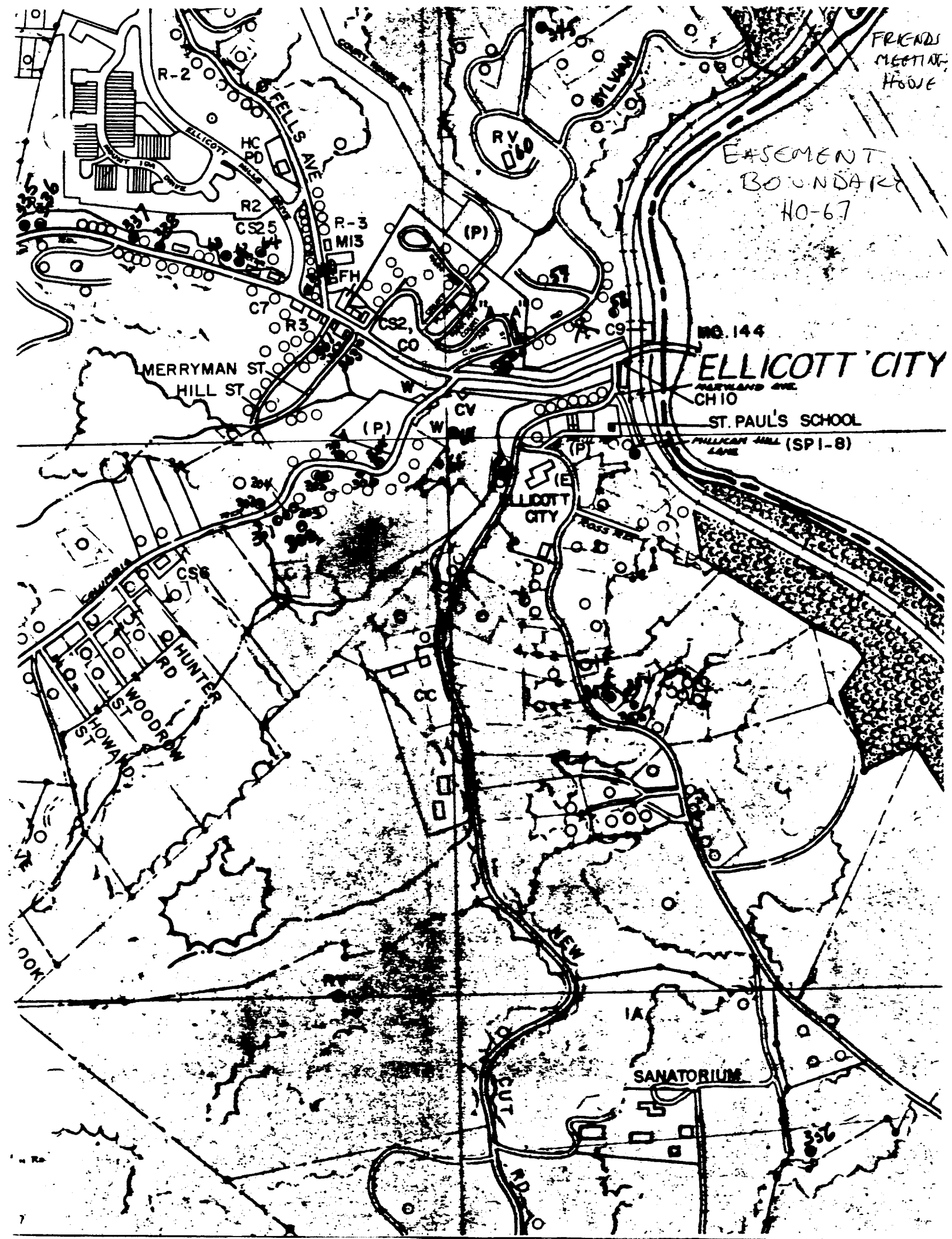
FRIENDS MEETING HOUSE
EASEMENT BOUNDARY HO-67
R-2
FELLS AVE
SYLVAN
RV
HC PD
R2
CS2.5
R-3
MI3
EFH
(P)
C7
R3
CS2, CO
C9
RTE. 144
ELLICOTT CITY
MARYLAND AVE.
CH 10
ST. PAUL'S SCHOOL
PALLISCAN HILL LANE
(SP 1-8)
MERRYMAN ST.
HILL ST
W
CV
(P)
(E)
ELLICOTT CITY
COLUMBIA
CS6
HUNTER RD
WOODROW ST
HOWARD ST
CC
MEW
IA
SANATORIUM
CUT
RD

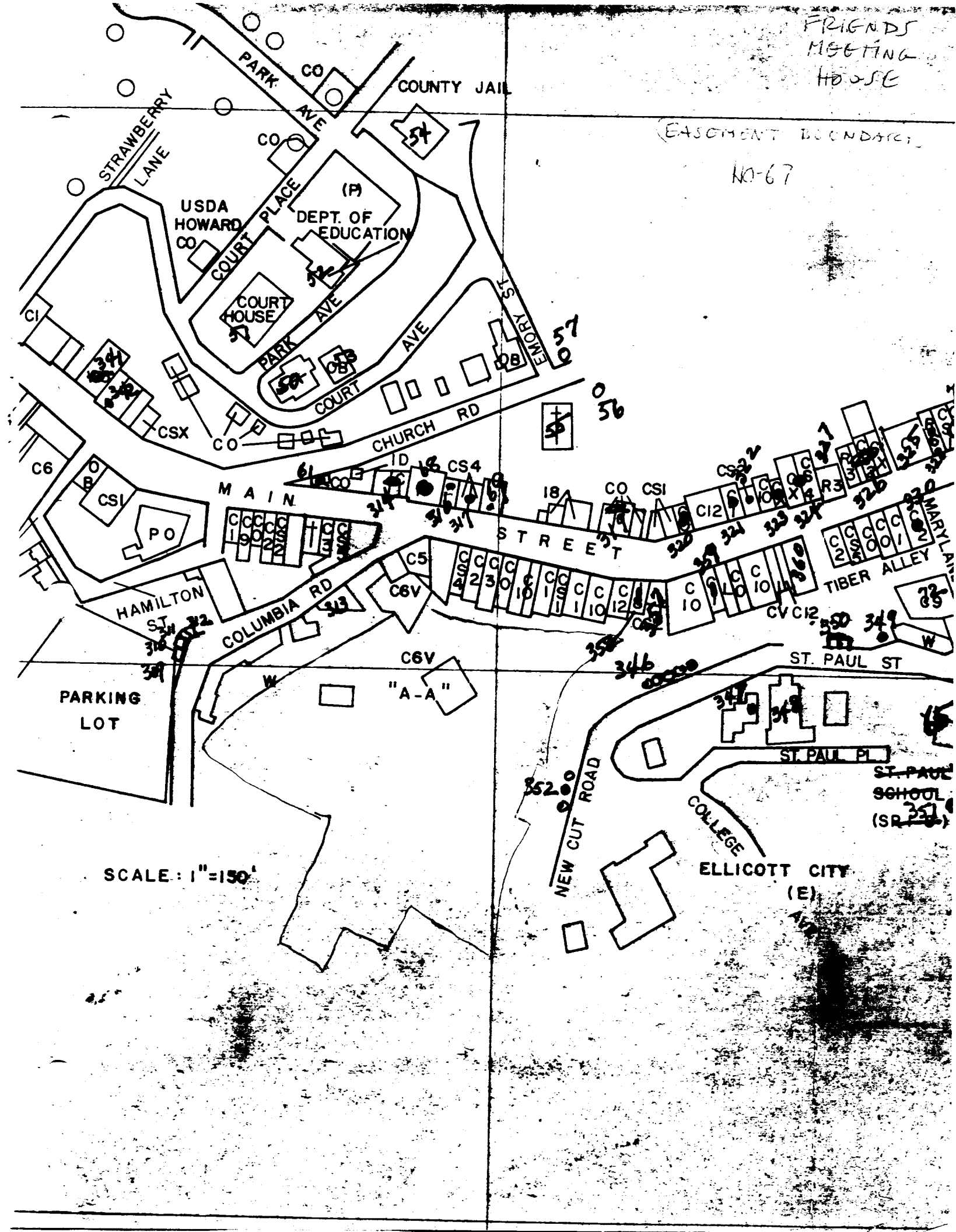
FRIENDS MEETING HOUSE
EASEMENT BOUNDARY
NO-67
PARK AVE
COUNTY JAIL
STRAWBERRY LANE
USDA HOWARD CO
COURT PLACE
DEPT. OF EDUCATION
COURT HOUSE
PARK AVE
COURT
AVE
EMORY ST
CHURCH RD
CSX
MAIN STREET
HAMILTON ST
COLUMBIA RD
PARKING LOT
"A-A"
TIBER ALLEY
MARYLAND
ST. PAUL ST
ST. PAUL PL
ST. PAUL SCHOOL
NEW CUT ROAD
COLLEGE
ELLICOTT CITY
SCALE: 1"=150'

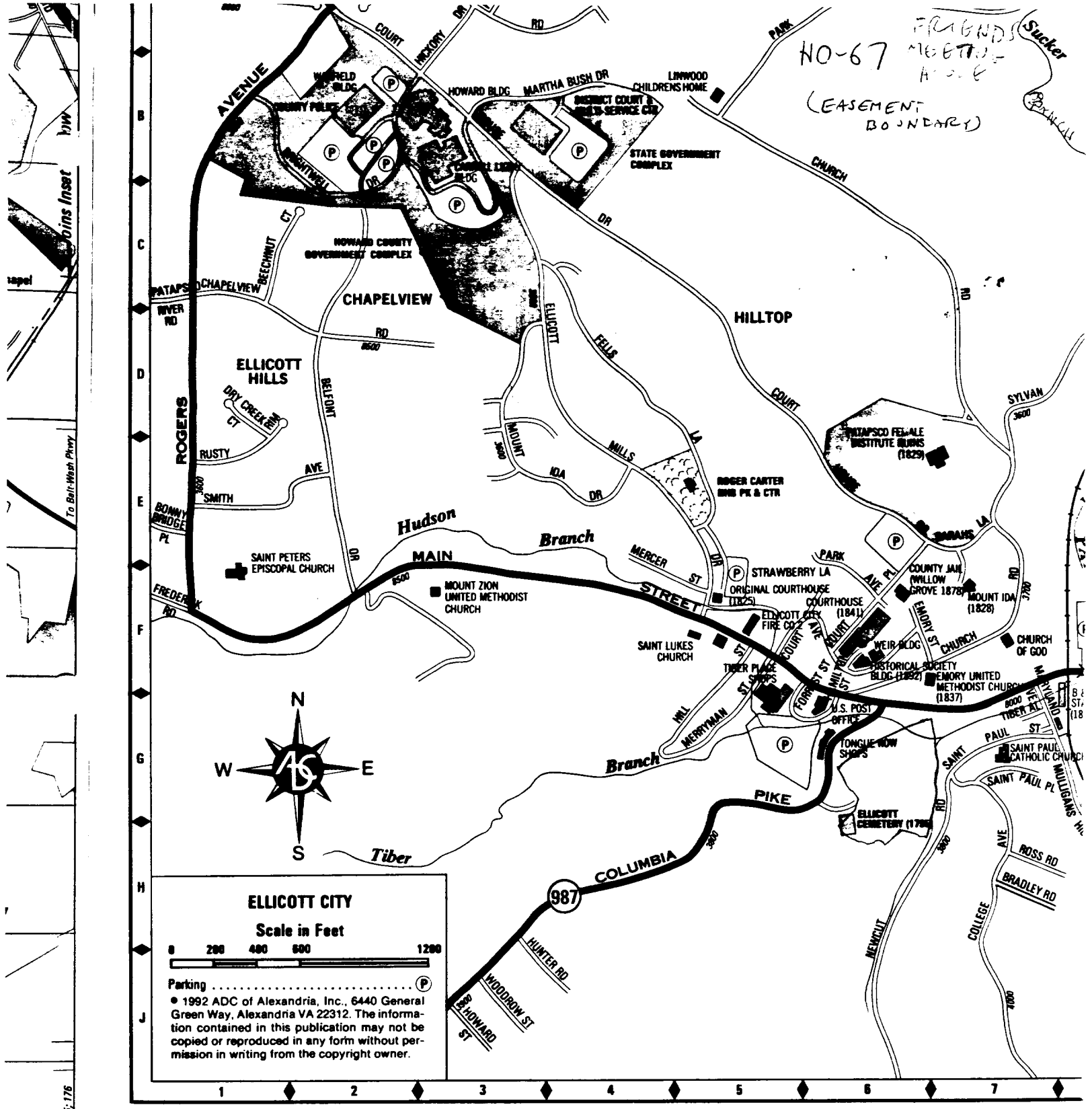

STREETS

Beechnut Ct C-1
Belfont Dr D-2
Bradley Rd H-7
Bonny Bridge Pl E-1
Brightwell Dr B-2
Chapelview Rd C-1
Church Rd B-6, F-7
College Ave H-7
Columbia Pike H-4
Court Ave F-5
Court House Dr A-2, D-5
Dourt Pl F-6
Dry Creek Ct D-1
Ellicott Mills Dr D-4
Linwood Rd A-2
Main St E-2
Martha Bush Dr B-3
Maryland Ave F-7
Mercer St E-4
Merryman St G-5
Millican Hill La G-8
Mount Ida Dr D-3
Newcut Rd J-6
Oella Ave F-8
Park Ave E-6
Park Dr A-5
Patapsco River Rd C-1
Poplar Dr A-3
Ridge Rd A-1
Rogers Ave A-2, E-1
Tiber Al G-7
Walnut Dr A-2
Westchester Ave F-9
Woodrow St J-3

ROUTE NUMBERS

MD 144 G-9
MD 987 H-4

BUILDINGS

Carroll Ligon Bldg B-3
Ellicott Lower Mills G-9

GOVERNMENT FEATURES

County jail F-6
County Police B-1
Courthouse F-6
District Court B-4
Ellicott City Fire Co 2 F-5
Ellicott City Post Office G-6
Howard Co Gov't Complex C-1
Multi-Service Ctr B-4
State Gov't Complex B-4

LAKES

PARKS

Patapsco Valley Stt A-9, J-9
Roger Carter NBHD

PLACE NAMES

Chapelview C-2
Ellicott Hill D-1
Hilltop D-5
Linwood A-3

PLACES OF

Friends Meeting House (Quaker Meeting House)
3771 Old Columbia Pike (MD 987)
Martenet's Map of Howard County, Maryland,
1860

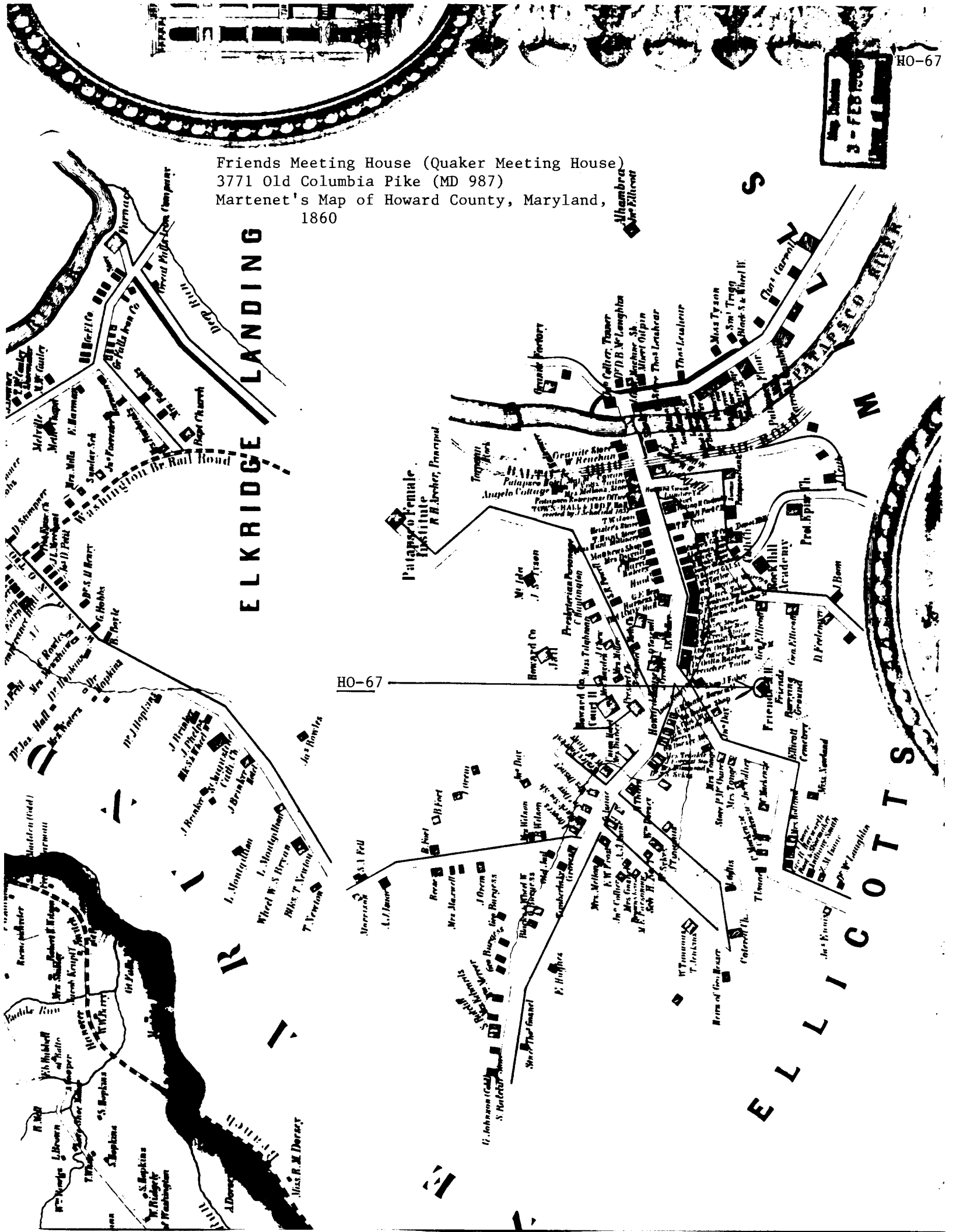

Friends Meeting House (Quaker Meeting House) HO-67
3771 Old Columbia Pike (MD 987)
G.M. Hopkins Atlas, 1878

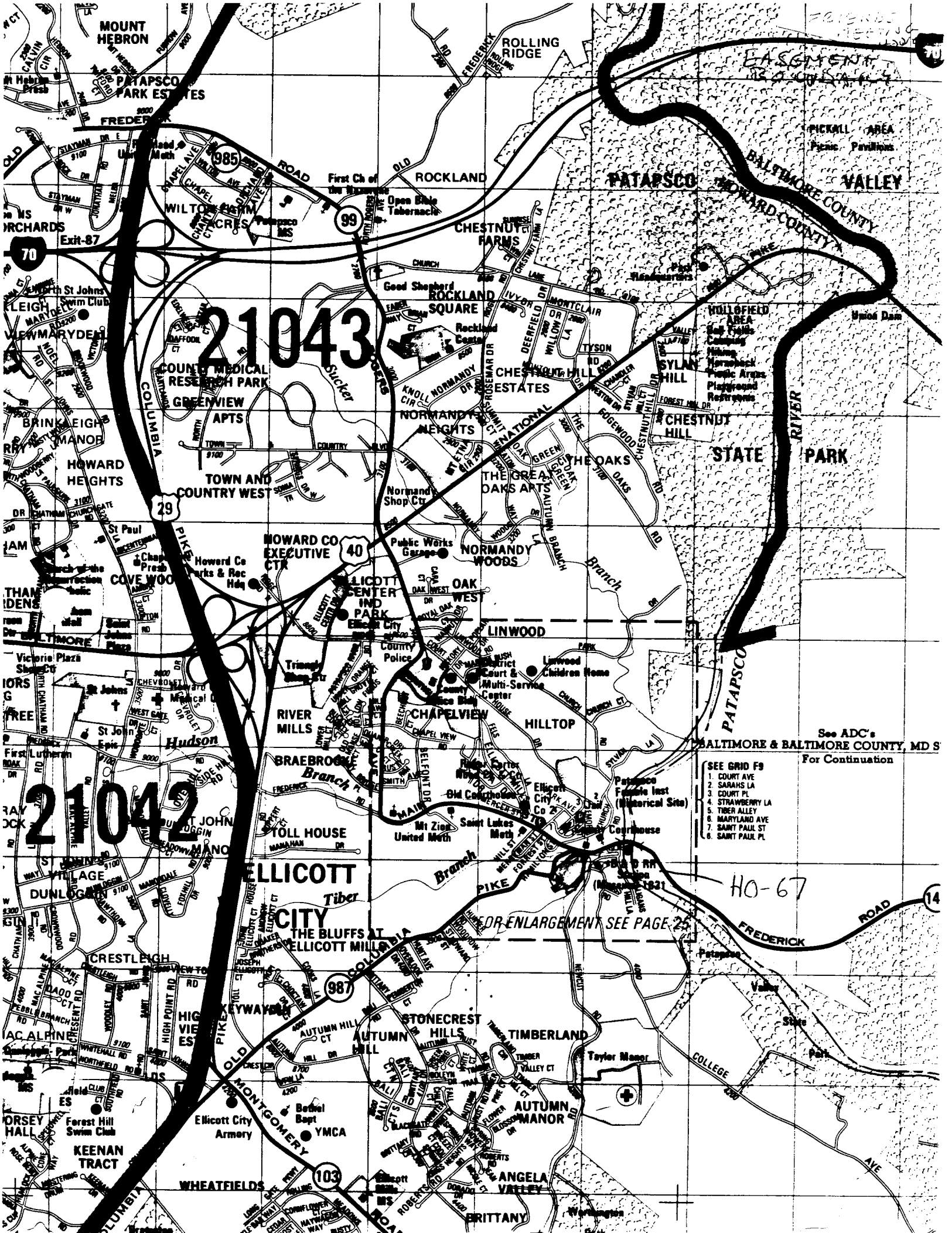

MOUNT HEBRON
PATAPSCO PARK ESTATES
FREDERICK ROAD
ROLLING RIDGE
ROCKLAND
PATAPSCO VALLEY
BALTIMORE COUNTY
HOWARD COUNTY
PICKALL AREA
Picnic Pavilions
WILTON FARM ACRES
Exit-87
CHESTNUT FARMS
Good Shepherd
ROCKLAND SQUARE
Rockland Center
21043
COUNTY MEDICAL RESEARCH PARK
GREENVIEW APTS
CHESTNUT HILL ESTATES
NORMANDY HEIGHTS
HOLLOFIELD AREA
SYLAN HILL
CHESTNUT HILL
STATE PARK
RIVER
BRINKLEIGH MANOR
HOWARD HEIGHTS
TOWN AND COUNTRY WEST
THE GREAT OAKS APTS
THE OAKS
Normandy Shop Ctr
HOWARD CO EXECUTIVE CTR
Public Works Garage
NORMANDY WOODS
COVE WOOD
ELLICOTT CENTER IND PARK
OAK WEST
LINWOOD
Linwood Children Home
Victorie Plaza Shop Ctr
RIVER MILLS
CHAPELVIEW
HILLTOP
BRAEBROOKE
Hudson
21042
TOLL HOUSE
ELLICOTT CITY
Tiber
THE BLUFFS AT ELLICOTT MILLS
CRESTLEIGH
KEYWAYDIN
STONECREST HILLS
AUTUMN HILL
TIMBERLAND
AUTUMN MANOR
Taylor Manor
Ellicott City Armory
YMCA
KEENAN TRACT
WHEATFIELDS
ANGELA VALLEY
BRITTANY
Patapsco Female Inst (Historical Site)
Old Courthouse
Mt Zion United Meth
Saint Lukes Meth
See ADC's BALTIMORE & BALTIMORE COUNTY, MD S
For Continuation
SEE GRID F9
1. COURT AVE
2. SARAHS LA
3. COURT PL
4. STRAWBERRY LA
5. TIBER ALLEY
6. MARYLAND AVE
7. SAINT PAUL ST
8. SAINT PAUL PL
HO-67
FOR ENLARGEMENT SEE PAGE 25

Union Dam
RIVER
PARK
Sucker
Miller
Run
Branch
St Johns Ch
Cem
PIKE
Oella
Ridgeway
CATONSVILLE
Sewage Disposal
ELLICOTT CITY
FREDERICK
OLD NATIONAL
Substation
Pinel Clinic
Gray
Thistle
Armory
Ilchester
PATAPSCO
STATE
342
343
(SAVAGE)
345
47'30"
346
347000m E
INTERIOR—GEOLOGICAL SURVEY, RESTON, VIRGINIA

Easement

HO-67



FRIENDS MEETING HOUSE ELLICOTT CITY HOWARD COUNTY EASEMENT EXHIBIT NO8, Page 3 of 11	SCALE: PREPARED: MARYLAND HISTORICAL TRUST	NORTH
SIGNED ORIGINAL ON FILE WITH THE M.H.T. ~~EDA~~ GRANTOR		GRANTEE

Easement

HO-67



FRIENDS MEETING HOUSE ELLICOTT CITY HOWARD COUNTY EASEMENT EXHIBIT NO. B, Page 6 of 11	SCALE: PREPARED: MARYLAND HISTORICAL TRUST	NORTH

SIGNED ORIGINAL ON FILE WITH THE M.H.T. EDA GRANTOR GRANTEE

Easement

HO-67



FRIENDS MEETING HOUSE ELLICOTT CITY HOWARD COUNTY EASEMENT EXHIBIT NO. B, Page 9 of 11	SCALE: PREPARED: MARYLAND HISTORICAL TRUST	NORTH
SIGNED ORIGINAL ON FILE WITH THE M.H.T.	GRANTOR	GRANTEE

Easement

HO-67



FRIENDS MEETING HOUSE ELLICOTT CITY HOWARD COUNTY EASEMENT EXHIBIT NO.B, Page 4 of 11	SCALE: PREPARED: MARYLAND HISTORICAL TRUST	NORTH
SIGNED ORIGINAL ON FILE WITH THE M.H.T. ~~EDA~~ GRANTOR		GRANTEE

Easement

HO-67



FRIENDS MEETING HOUSE ELLICOTT CITY HOWARD COUNTY EASEMENT EXHIBIT NO.B, Page 5 of 11	SCALE: PREPARED: MARYLAND HISTORICAL TRUST	NORTH
SIGNED ORIGINAL ON FILE WITH THE M.H.T. EOA GKA GRANTOR		GRANTEE

BRUNING 40-21 32110

FEB 75

PARKER HILL MEETING HOUSE

SO SIDE REAR

FEB • 75

East Side

QUAKER MEETING HOUSE

FEB 75

HO-67

QUAKER MEETING HOUSE - WEST SIDE

HO.67

Elliott City

Friends' Meeting House

HO-67

New Elkridge Meeting House
South (front) side

FRIENDS MEETING HOUSE
ELLICOTT CITY
HOWARD COUNTY
Fiscal Year 1978 Project

Front facade and garage

HO-67

New Elkridge Meeting House
South (front) Side

FRIENDS MEETING HOUSE
ELLICOTT CITY
HOWARD COUNTY
Fiscal Year 1978 Project

Front facade and garage

HO-67

New Elkridge Meeting House

South (front) side

FRIENDS MEETING HOUSE
ELLICOTT CITY
HOWARD COUNTY
Fiscal Year 1978 Project

Front facade and garage

End Here

Scan One Time Only

And

Copy for Multiple Numbers

HO-65;

HO-66; AND

HO-67