1307764604 HA 776

Form 10-300
(Dec. 1968)

UNITED STATES DEPARTMENT OF THE INTERIOR
NATIONAL PARK SERVICE

N. R. FIELD SHEET

MD. HISTORICAL TRUST
BOX 1704
ANNAPOLIS, MD. 21404

NATIONAL REGISTER OF HISTORIC PLACES INVENTORY – NOMINATION FORM

(Type all entries – complete applicable sections)

STATE:	
COUNTY:	
FOR NPS USE ONLY	
ENTRY NUMBER	DATE

1. NAME

COMMON: Williams - Courtenay house

AND/OR HISTORIC:

2. LOCATION

STREET AND NUMBER: 33 Philadelphia Boulevard (U.S. 40)

CITY OR TOWN: Aberdeen

STATE	CODE	COUNTY:	CODE
Maryland		Harford	

3. CLASSIFICATION

CATEGORY (Check One)	OWNERSHIP		STATUS	ACCESSIBLE TO THE PUBLIC
District ☐ Building ☐	Public ☐	Public Acquisition:	Occupied ☐	Yes:
Site ☐ Structure ☐	Private ☐	In Process ☐	Unoccupied ☐	Restricted ☐
Object ☐	Both ☐	Being Considered ☐	Preservation work in progress ☐	Unrestricted ☐
				No: ☐

PRESENT USE *(Check One or More as Appropriate)*

Agricultural ☐	Government ☐	Park ☐	Transportation ☐	Comments ☐
Commercial ☐	Industrial ☐	Private Residence ☐	Other *(Specify)* ☐	
Educational ☐	Military ☐	Religious ☐		
Entertainment ☐	Museum ☐	Scientific ☐		

4. OWNER OF PROPERTY

OWNERS NAME: Mrs John W (Laura) Williams

STREET AND NUMBER: 25 Philadelphia Boulevard

CITY OR TOWN:	STATE:	CODE
Aberdeen	Md 21001	

5. LOCATION OF LEGAL DESCRIPTION

COURTHOUSE, REGISTRY OF DEEDS, ETC: CLERK OF THE CIRCUIT COURT

STREET AND NUMBER: HARFORD COUNTY COURTHOUSE 40 S. MAIN ST.

CITY OR TOWN:	STATE	CODE
BEL AIR	MARYLAND	

ACREAGE — APPROXIMATE ACREAGE OF NOMINATED PROPERTY:

6. REPRESENTATION IN EXISTING SURVEYS

TITLE OF SURVEY:

DATE OF SURVEY: Federal ☐ State ☐ County ☐ Local ☐

DEPOSITORY FOR SURVEY RECORDS:

STREET AND NUMBER:

CITY OR TOWN:	STATE:	CODE

STATE: COUNTY: FOR NPS USE ONLY ENTRY NUMBER DATE

N. R. FIELD SHEET

HA-776

7. DESCRIPTION

CONDITION	(Check One) Excellent ☐ Good ☐ Fair ☑ Deteriorated ☐ Ruins ☐ Unexposed ☐	
INTEGRITY	(Check One) Altered ☐ ? Unaltered ☐	(Check One) Moved ☐ Original Site ☑

DESCRIBE THE PRESENT AND ORIGINAL (*If known*) PHYSICAL APPEARANCE

Frame house, clapboard covered, 2½ stories, ~~three bays by two.~~ L shaped, three bays by two with a wing running east along the south wall 2 bays by 1. The house faces west. The roof ridgeline runs north-south. with eaves about 8" to 10" wide A gable over the front center has a round-topped window 2 lights over two, windows on the second floor have 6 lights over 6, the first floor 2 over 2. Perhaps the gable was added at the time the downstairs windows were changed from the older form of 6 over 6 to 2 over 2, between the wide time-span of about 1890 and 1910. The porch has cut-wood decoration at the top of each post; and a fancy wood railing decorates the edge of the porch. Trees and shrubbery help protect this house from its severely transportation-oriented surroundings.

N. R. FIELD SHEET

HA-776

8. SIGNIFICANCE

PERIOD *(Check One or More as Appropriate)*

Pre-Columbian ☐	16th Century ☐	18th Century ☐	20th Century ☐
15th Century ☐	17th Century ☐	19th Century ☒	

SPECIFIC DATE(S) *(If Applicable and Known)*

AREAS OF SIGNIFICANCE *(Check One or More as Appropriate)*

Aboriginal	Education ☐	Political ☐	Urban Planning ☐
Prehistoric ☐	Engineering ☐	Religion/Philosophy ☐	Other *(Specify)* ☐
Historic ☐	Industry ☐	Science ☐	
Agriculture ☐	Invention ☐	Sculpture ☐	
Art ☐	Landscape Architecture ☐	Social/Humanitarian ☐	
Commerce ☐	Literature ☐	Theater ☐	
Communications ☐	Military ☐	Transportation ☐	
Conservation ☐	Music ☐		
Architecture ☐			

STATEMENT OF SIGNIFICANCE *(Include Personages, Dates, Events, Etc.)*

Here is another variation on the simple frame house found in Harford's country towns and farms, built in the late 19th century. It may be the fifth of a row of six houses on a dead-end street if it dates as far back as Martenet's Map of Harford County of 1878. Styles changed very slowly, almost imperceptibly, and this kind of house is still found in all the small towns and on many farms in Harford County, built anywhere from 1860 to about 1910.

It probably survived on this heavily travelled highway with its back porch almost in the railroad right-of-way because of the abnormal demand for housing near the Proving Ground, and also in part because the highway moved too fast for conversion of residences into commercial use. Though commerce is found on both sides and across the road

N. R. FIELD SHEET

NA-776

9. MAJOR BIBLIOGRAPHICAL REFERENCES

Martenets Map of Harford County p 65-71

10. GEOGRAPHICAL DATA

LATITUDE AND LONGITUDE COORDINATES DEFINING A RECTANGLE LOCATING THE PROPERTY						OR	LATITUDE AND LONGITUDE COORDINATES DEFINING THE CENTER POINT OF A PROPERTY OF LESS THAN ONE ACRE					
CORNER	LATITUDE			LONGITUDE				LATITUDE			LONGITUDE	
	Degrees	Minutes	Seconds	Degrees	Minutes	Seconds		Degrees	Minutes	Seconds	Degrees	Minutes	Seconds
NW	°	'	"	°	'	"		°	'	"	°	'	"
NE	°	'	"	°	'	"							
SE	°	'	"	°	'	"							
SW	°	'	"	°	'	"							

LIST ALL STATES AND COUNTIES FOR PROPERTIES OVERLAPPING STATE OR COUNTY BOUNDARIES

STATE:	CODE	COUNTY	CODE
STATE:	CODE	COUNTY:	CODE
STATE:	CODE	COUNTY:	CODE
STATE:	CODE	COUNTY:	CODE

11. FORM PREPARED BY

NAME AND TITLE: JEAN S. EWING

ORGANIZATION: MARYLAND HISTORICAL TRUST

DATE:

STREET AND NUMBER: 50 STATE CIRCLE

CITY OR TOWN: ANNAPOLIS

STATE: MARYLAND

CODE:

12. STATE LIAISON OFFICER CERTIFICATION

As the designated State Liaison Officer for the National Historic Preservation Act of 1966 (Public Law 89-665), I hereby nominate this property for inclusion in the National Register and certify that it has been evaluated according to the criteria and procedures set forth by the National Park Service. The recommended level of significance of this nomination is:

National ☐ State ☐ Local ☐

Name _____

Title _____

Date _____

NATIONAL REGISTER VERIFICATION

I hereby certify that this property is included in the National Register.

_____

Chief, Office of Archeology and Historic Preservation

Date _____

ATTEST:

_____

Keeper of The National Register

Date _____

HA-776
Williams-Courtenay House
33 North Philadelphia Boulevard (US 40), Aberdeen
Sanborn Map, 1950, Sheet 2

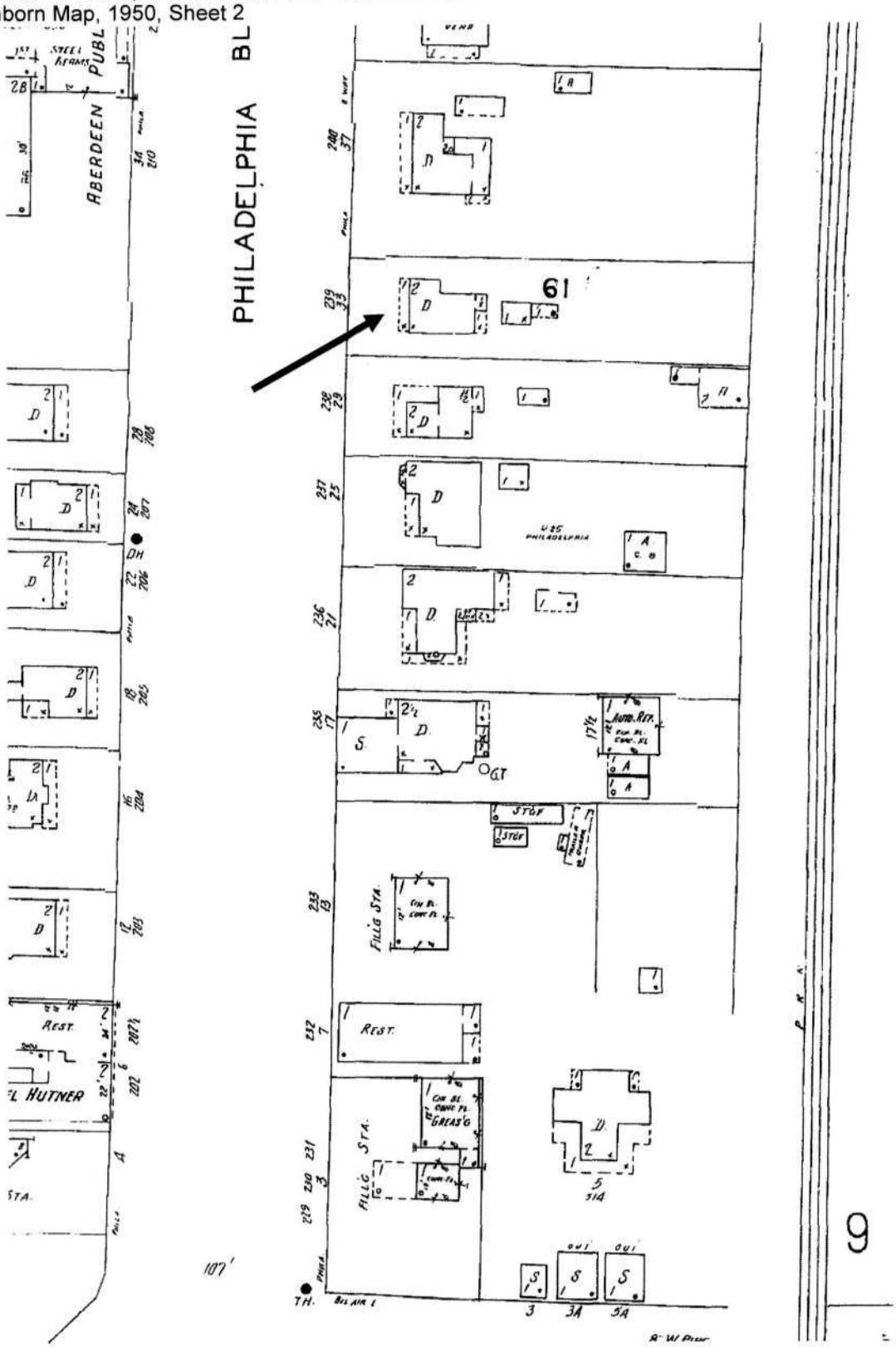

HA-776
Williams-Courtenay House
33 North Philadelphia Boulevard (US 40), Aberdeen
Aberdeen quad, 1953 (Photorevised 1985)

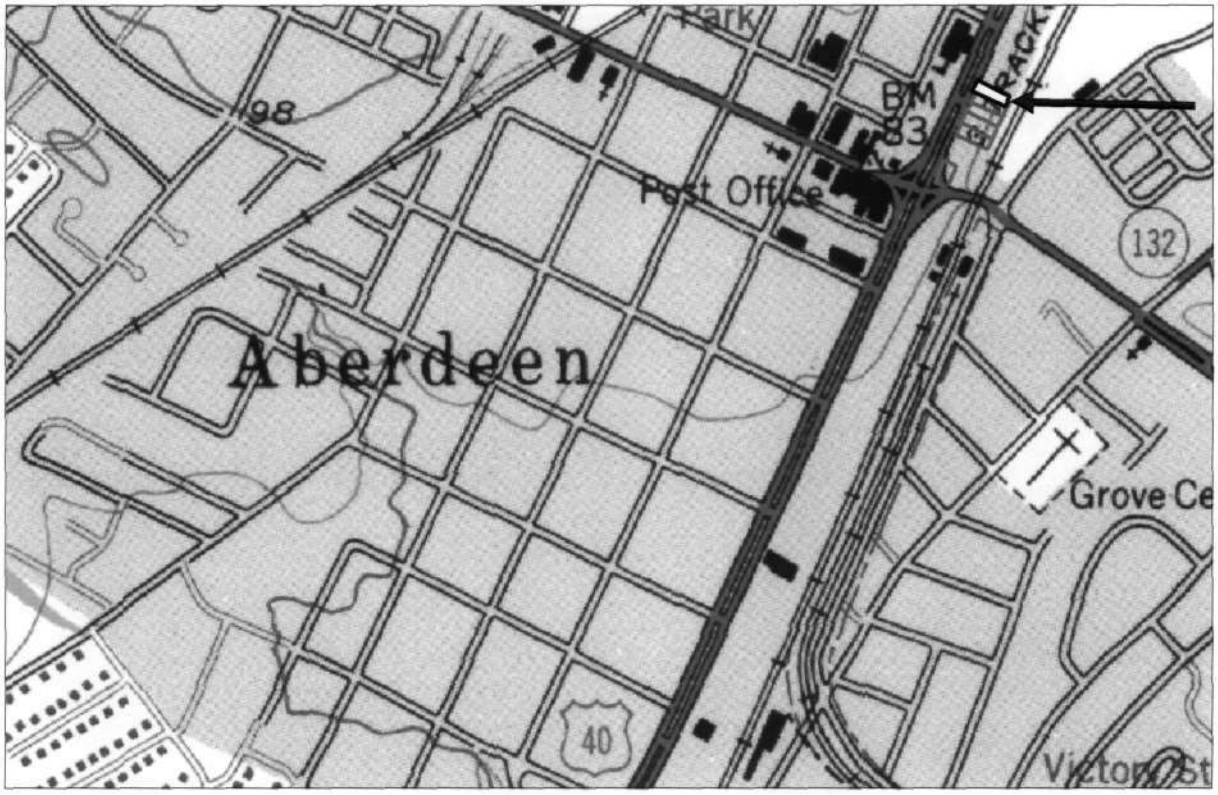

National Web Map Service 6" OPM, 2007-08

Tax Map 25, P. 967

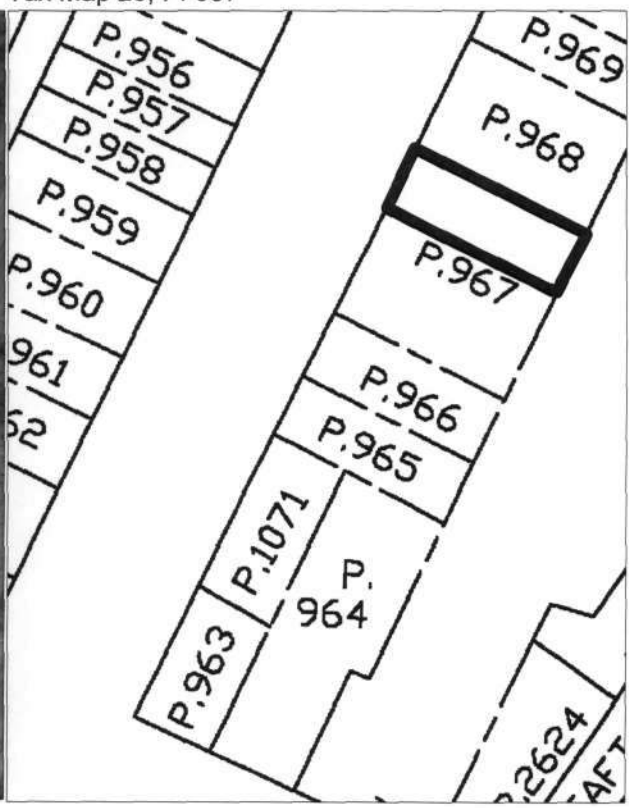

HA 776

April 71 JSE

Amos Courtney house