1307744604 HA 774

Form 10-300
(Dec. 1968)

UNITED STATES DEPARTMENT OF THE INTERIOR
NATIONAL PARK SERVICE

N. R. FIELD SHEET

STATE:
COUNTY:
FOR NPS USE ONLY
ENTRY NUMBER / DATE

NATIONAL REGISTER OF HISTORIC PLACES INVENTORY – NOMINATION FORM

MD. HISTORICAL TRUST
BOX 1704
ANNAPOLIS, MD. 21404

(Type all entries – complete applicable sections)

1. NAME

COMMON: Williams - Gallion House

AND/OR HISTORIC: Mrs Gallion's house #2

2. LOCATION

STREET AND NUMBER: 25 Philadelphia Boulevard (US 40)

15

CITY OR TOWN: Aberdeen

STATE: Maryland | CODE | COUNTY: Harford | CODE

3. CLASSIFICATION

CATEGORY (Check One)		OWNERSHIP		STATUS	ACCESSIBLE TO THE PUBLIC
District ☐	Building ☐	Public ☐	Public Acquisition:	Occupied ☐	Yes:
Site ☐	Structure ☐	Private ☐	In Process ☐	Unoccupied ☐	Restricted ☐
Object ☐		Both ☐	Being Considered ☐	Preservation work in progress ☐	Unrestricted ☐
					No: ☐

PRESENT USE *(Check One or More as Appropriate)*

Agricultural	☐	Government	☐	Park	☐	Transportation	☐	Comments	☐
Commercial	☐	Industrial	☐	Private Residence	☐	Other *(Specify)*	☐		
Educational	☐	Military	☐	Religious	☐				
Entertainment	☐	Museum	☐	Scientific	☐				

4. OWNER OF PROPERTY

OWNERS NAME: John W Williams

STREET AND NUMBER: 25 Philadelphia Boulevard

CITY OR TOWN: Aberdeen | STATE: Md 21001 | CODE

5. LOCATION OF LEGAL DESCRIPTION

COURTHOUSE, REGISTRY OF DEEDS, ETC: CLERK OF THE CIRCUIT COURT

STREET AND NUMBER: HARFORD COUNTY COURTHOUSE 40 S. MAIN ST.

CITY OR TOWN: BEL AIR | STATE: MARYLAND | CODE

ACREAGE — APPROXIMATE ACREAGE OF NOMINATED PROPERTY:

6. REPRESENTATION IN EXISTING SURVEYS

TITLE OF SURVEY:

DATE OF SURVEY: Federal ☐ State ☐ County ☐ Local ☐

DEPOSITORY FOR SURVEY RECORDS:

STREET AND NUMBER:

CITY OR TOWN: | STATE: | CODE

STATE: | COUNTY: | FOR NPS USE ONLY: ENTRY NUMBER / DATE

N. R. FIELD SHEET

HA-774

7. DESCRIPTION

CONDITION	(Check One) Excellent ☐ Good ☐ Fair ☐ Deteriorated ☐ Ruins ☐ Unexposed ☐	
INTEGRITY	(Check One) Altered ☐ Unaltered ☐	(Check One) Moved ☐ Original Site ☐

DESCRIBE THE PRESENT AND ORIGINAL *(If known)* PHYSICAL APPEARANCE

Frame house, clapboard, L shaped, 2 stories, similar to HA 773 and literally dozens more in Aberdeen. This time the bay window faces the street, Philadelphia Boulevard (also known as US 40 and General Pulaski Highway). The shutters are in place and a tree has replaced some of the old trees whose stumps are still in the yard.

N. R. FIELD SHEET

HA-774

8. SIGNIFICANCE

PERIOD *(Check One or More as Appropriate)*

Pre-Columbian ☐	16th Century ☐	18th Century ☐	20th Century ☐
15th Century ☐	17th Century ☐	19th Century ☐	

SPECIFIC DATE(S) *(If Applicable and Known)*

AREAS OF SIGNIFICANCE *(Check One or More as Appropriate)*

Aboriginal	Education ☐	Political ☐	Urban Planning ☐
Prehistoric ☐	Engineering ☐	Religion/Philosophy ☐	Other *(Specify)* ☐
Historic ☐	Industry ☐		
Agriculture ☐	Invention ☐	Science ☐	
Art ☐	Landscape Architecture ☐	Sculpture ☐	
Commerce ☐		Social/Humanitarian ☐	
Communications ☐	Literature ☐		
Conservation ☐	Military ☐	Theater ☐	
Architecture ☐	Music ☐	Transportation ☐	

STATEMENT OF SIGNIFICANCE *(Include Personages, Dates, Events, Etc.)*

This frame house, as the one beside it (HA773) is a variation on the L shaped 2 story frame farmhouse, this time with the bay window on the street.

Owner occupied

Located now between US 40 and the Penn Central Rail road tracks, ~~It~~ survives because of (1) the high demand for rooms and apartments for Proving Ground workers, and (2) conversion to commercial uses is hampered by the dangerous speeds of heavy trucks right in front of the house, ~~[illegible]~~ ~~[illegible]~~ a detriment to the place ~~for~~ as retail trade center.

before US40 - PGRR

N. R. FIELD SHEET

HA-774

9. MAJOR BIBLIOGRAPHICAL REFERENCES

The Harford County Directory pp 65 - 71
Martenets Map of Harford County 1878

10. GEOGRAPHICAL DATA

LATITUDE AND LONGITUDE COORDINATES DEFINING A RECTANGLE LOCATING THE PROPERTY						OR	LATITUDE AND LONGITUDE COORDINATES DEFINING THE CENTER POINT OF A PROPERTY OF LESS THAN ONE ACRE					
CORNER	LATITUDE			LONGITUDE			LATITUDE			LONGITUDE		
	Degrees	Minutes	Seconds	Degrees	Minutes	Seconds	Degrees	Minutes	Seconds	Degrees	Minutes	Seconds
NW	°	'	"	°	'	"	°	'	"	°	'	"
NE	°	'	"	°	'	"						
SE	°	'	"	°	'	"						
SW	°	'	"	°	'	"						

LIST ALL STATES AND COUNTIES FOR PROPERTIES OVERLAPPING STATE OR COUNTY BOUNDARIES

STATE:	CODE	COUNTY	CODE
STATE:	CODE	COUNTY:	CODE
STATE:	CODE	COUNTY:	CODE
STATE:	CODE	COUNTY:	CODE

11. FORM PREPARED BY

NAME AND TITLE: JEAN S. EWING

ORGANIZATION: MARYLAND HISTORICAL TRUST

DATE:

STREET AND NUMBER: 50 STATE CIRCLE

CITY OR TOWN: ANNAPOLIS

STATE: MARYLAND

CODE:

12. STATE LIAISON OFFICER CERTIFICATION

As the designated State Liaison Officer for the National Historic Preservation Act of 1966 (Public Law 89-665), I hereby nominate this property for inclusion in the National Register and certify that it has been evaluated according to the criteria and procedures set forth by the National Park Service. The recommended level of significance of this nomination is:

National ☐ State ☐ Local ☐

Name _____

Title _____

Date _____

NATIONAL REGISTER VERIFICATION

I hereby certify that this property is included in the National Register.

_____
Chief, Office of Archeology and Historic Preservation

Date _____

ATTEST:

_____
Keeper of The National Register

Date _____

HA-774
Williams-Gallion House (Mrs. Gallion House #2)
25 North Philadelphia Boulevard (US 40), Aberdeen
Sanborn Map, 1950, Sheet 2

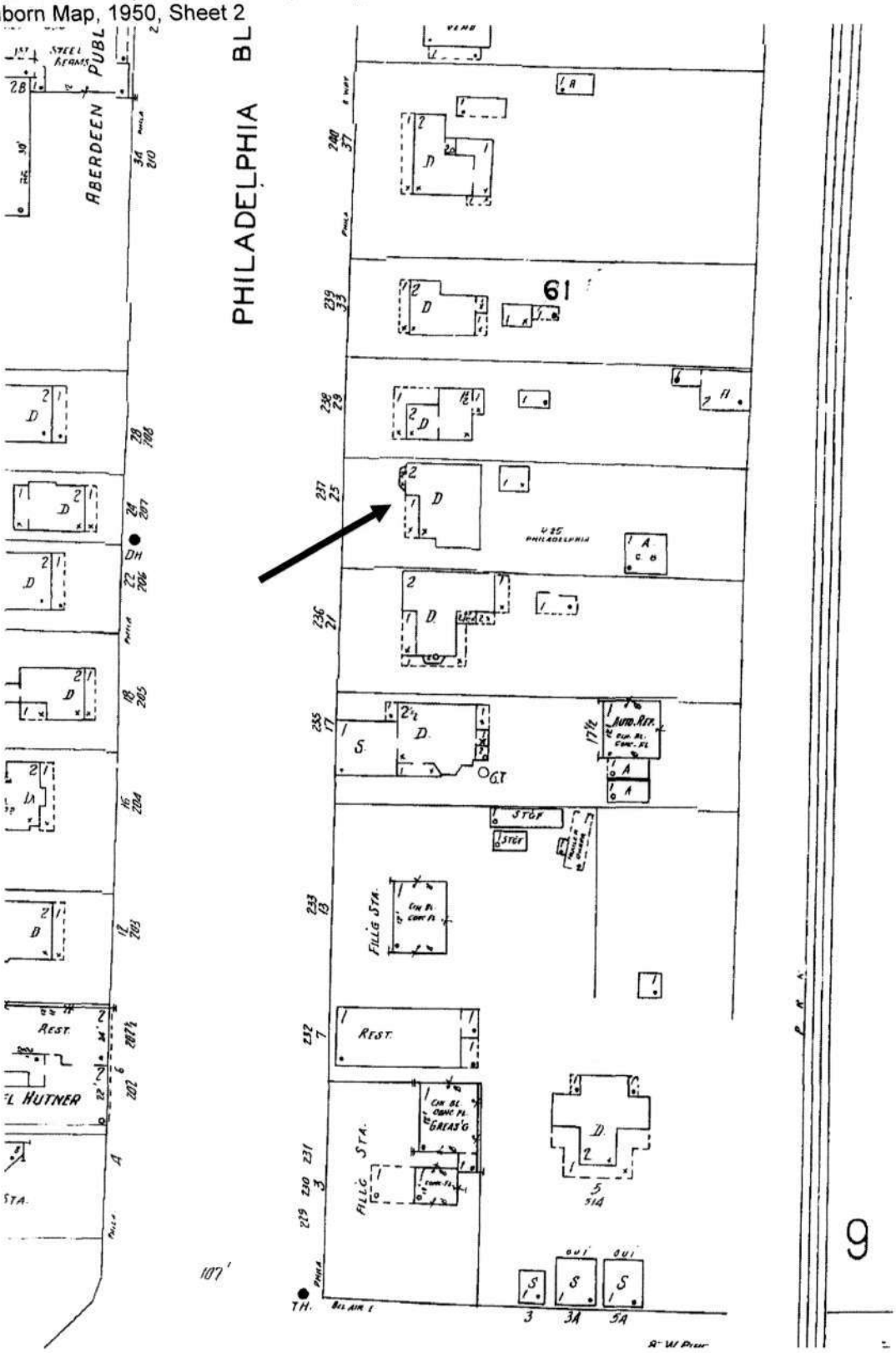

HA-774
Williams-Gallion House (Mrs. Gallion House #2)
25 North Philadelphia Boulevard (US 40), Aberdeen
Aberdeen quad, 1953 (Photorevised 1985)

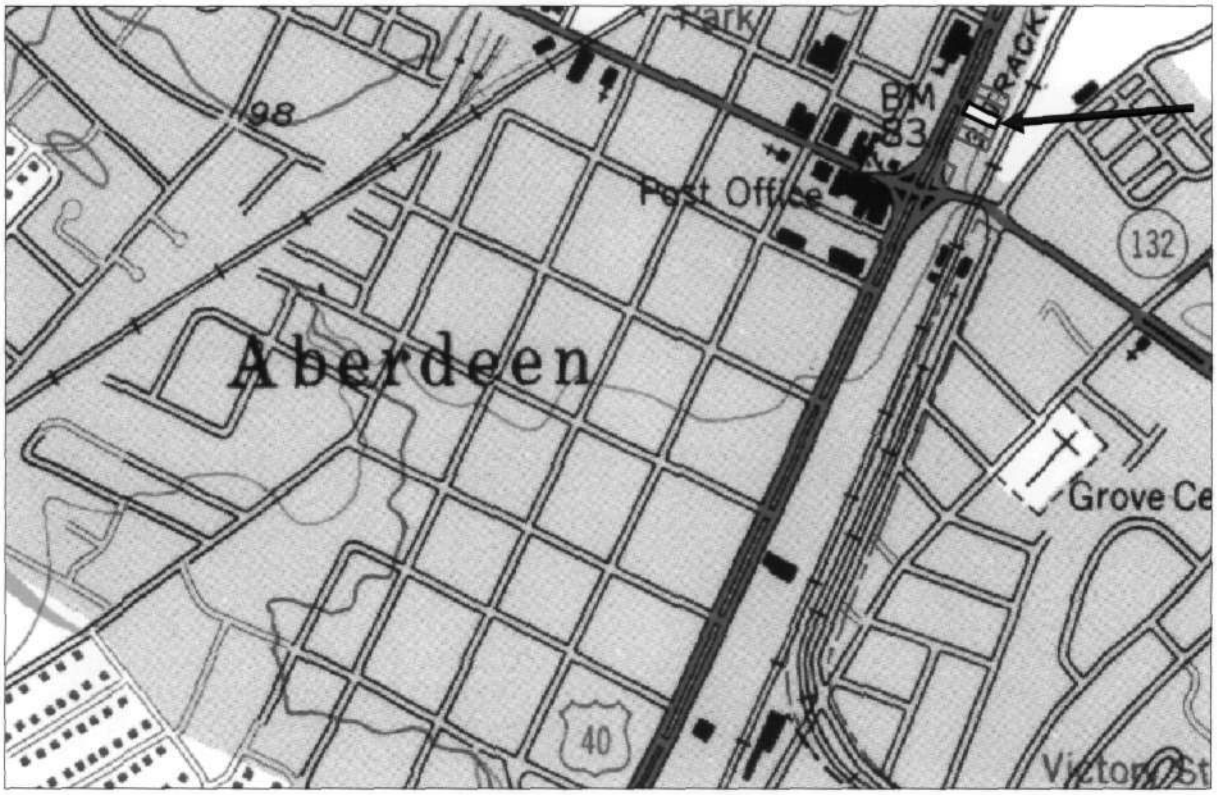

National Web Map Service 6" OPM, 2007-08

Tax Map 25, P. 967

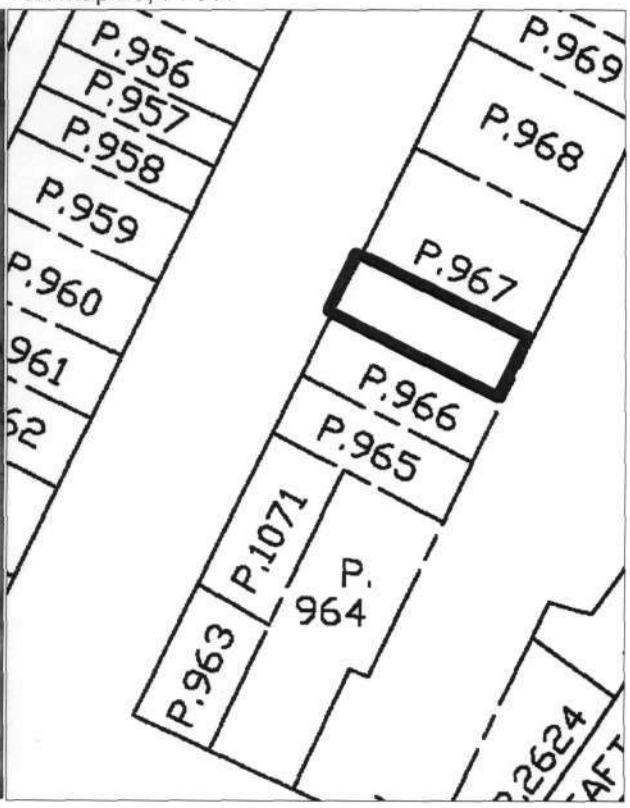

HA774

Williams' - Gallion house

182 April 71