HA-1232

Rev. William Wilson House II ca. 1805
3004 Sharon Road
Chrome Hill vicinity
Private

This house is important for its fine stonemasonry technology and for its association with Rev. William Wilson, a lay minister of local interest. (See Rev. William Wilson House I HA-1231.) Both Wilson Houses should be studied as a pair. House II was obviously built as a substantial residence, while House I is typical of tenant houses in the Deer Creek valley.

MARYLAND HISTORICAL TRUST HA-1232

MAGI # 1312325304

INVENTORY FORM FOR STATE HISTORIC SITES SURVEY

1 NAME

HISTORIC
Rev. William Wilson House II

AND/OR COMMON

2 LOCATION

STREET & NUMBER
3004 Sharon Road

CITY, TOWN
Chrome Hill X VICINITY OF

CONGRESSIONAL DISTRICT
2nd

STATE
Maryland

COUNTY
Harford

3 CLASSIFICATION

CATEGORY	OWNERSHIP	STATUS	PRESENT USE	
__DISTRICT	__PUBLIC	X OCCUPIED	__AGRICULTURE	__MUSEUM
X BUILDING(S)	X PRIVATE	__UNOCCUPIED	__COMMERCIAL	__PARK
__STRUCTURE	__BOTH	__WORK IN PROGRESS	__EDUCATIONAL	X PRIVATE RESIDENCE
__SITE	**PUBLIC ACQUISITION**	**ACCESSIBLE**	__ENTERTAINMENT	__RELIGIOUS
__OBJECT	__IN PROCESS	__YES: RESTRICTED	__GOVERNMENT	__SCIENTIFIC
	__BEING CONSIDERED	X YES: UNRESTRICTED	__INDUSTRIAL	__TRANSPORTATION
	X not applicable	__NO	__MILITARY	__OTHER

4 OWNER OF PROPERTY

NAME
Samuel B. Fielder, Sr. Telephone #: 836-6917

STREET & NUMBER
1121 Rigdon Road

CITY, TOWN
Jarrettsville __ VICINITY OF

STATE, zip code
MD 21084

5 LOCATION OF LEGAL DESCRIPTION

COURTHOUSE, REGISTRY OF DEEDS, ETC.
Harford County Courthouse

Liber #: 969
Folio #: 208

STREET & NUMBER
20 West Courtland Street

CITY, TOWN
Bel Air

STATE
MD

6 REPRESENTATION IN EXISTING SURVEYS

TITLE

DATE

__FEDERAL __STATE __COUNTY __LOCAL

DEPOSITORY FOR SURVEY RECORDS

CITY, TOWN

STATE

7 DESCRIPTION

HA-1232

CONDITION		CHECK ONE	CHECK ONE
__EXCELLENT	__DETERIORATED	__UNALTERED	X ORIGINAL SITE
X GOOD	__RUINS	X ALTERED	__MOVED DATE_____
__FAIR	__UNEXPOSED		

DESCRIBE THE PRESENT AND ORIGINAL (IF KNOWN) PHYSICAL APPEARANCE

The Rev. William Wilson House II is a two-story stone house built about 1805 and located on the west side of Sharon Road south of Rigdon Road near Chrome Hill, Harford County, Maryland. The main elevation faces south.

The house has two sections arranged in an L-shape. The main section has a slate gable roof with the ridge on an east-west axis. Interior chimneys with brick tops are located at both gable ends. The cornice is simple and has a plain frieze just above the second floor windows. The main elevation on the south has five bays and a central entrance. A shed porch with plain tapered posts shelters the three central bays. The door has a rectangular transom. The windows are 6/6 and have red louvred shutters. On the gable ends, two 2/2 square attic windows flank the chimney stacks.

The second section is a two-story wing extending north from the northeast corner of the main section. On the east side of the wing are three bays with an entrance in the center bay. This elevation has mainly 9/6 windows with red shutters. There is evidence of plastering on the walls flanking the door, indicating a possible enclosed foyer or porch once existed. An interior chimney is at the north end of the wing. A shed porch extends across the west side of the wing and the north side of the main section. The windows in the wing's west elevation are 9/6, while those in the north side of the main section are 6/6. There are no shutters on these rear elevations. The walls of both sections again have areas of plaster, painted or whitewashed, which may indicate a former addition or may have been done as weatherproofing.

CONTINUE ON SEPARATE SHEET IF NECESSARY

8 SIGNIFICANCE

HA-1232

PERIOD	AREAS OF SIGNIFICANCE -- CHECK AND JUSTIFY BELOW			
__PREHISTORIC	__ARCHEOLOGY-PREHISTORIC	__COMMUNITY PLANNING	__LANDSCAPE ARCHITECTURE	__RELIGION
400-1499	__ARCHEOLOGY-HISTORIC	__CONSERVATION	__LAW	__SCIENCE
__1500-1599	__AGRICULTURE	__ECONOMICS	__LITERATURE	__SCULPTURE
__1600-1699	X ARCHITECTURE	__EDUCATION	__MILITARY	__SOCIAL/HUMANITARIAN
__1700-1799	__ART	__ENGINEERING	__MUSIC	__THEATER
X 1800-1899	__COMMERCE	__EXPLORATION/SETTLEMENT	__PHILOSOPHY	__TRANSPORTATION
__1900-	__COMMUNICATIONS	__INDUSTRY	__POLITICS/GOVERNMENT	X OTHER (SPECIFY)
		__INVENTION		local history

SPECIFIC DATES ca. 1805 BUILDER/ARCHITECT

STATEMENT OF SIGNIFICANCE

This house is important for its fine stonemasonry technology and for its association with Rev. William Wilson, a lay minister of local interest. (See Rev. William Wilson House I, HA-1231.) Both Wilson Houses should be studied as a pair. House II was obviously built as a substantial residence. The south and east facades have more carefully dressed stone and coursing than in the rear elevations.

Wilson House I (HA-1231) is typical of tenant houses in the Deer Creek valley in scale and unpretentious construction. House II appears on both the 1858 and 1878 maps, but is identified as Rev. Wilson's house only in 1858. The house may have changed hands during land transfers in the mid-1870's. By 1878, the Wilson name is associated only with House I.

CONTINUE ON SEPARATE SHEET IF NECESSARY

HA-1232

9 MAJOR BIBLIOGRAPHICAL REFERENCES

CONTINUE ON SEPARATE SHEET IF NECESSARY

10 GEOGRAPHICAL DATA

ACREAGE OF NOMINATED PROPERTY _____

VERBAL BOUNDARY DESCRIPTION

LIST ALL STATES AND COUNTIES FOR PROPERTIES OVERLAPPING STATE OR COUNTY BOUNDARIES

STATE	COUNTY
STATE	COUNTY

11 FORM PREPARED BY

NAME / TITLE
Janet Davis, Historic Sites Surveyor

ORGANIZATION
Harford County Department of Planning & Zoning

DATE
May 1984

STREET & NUMBER
45 So. Main St.

TELEPHONE
(301) 838-6000, ext. 207

CITY OR TOWN
Bel Air

STATE
MD 21014

The Maryland Historic Sites Inventory was officially created by an Act of the Maryland Legislature, to be found in the Annotated Code of Maryland, Article 41, Section 181 KA, 1974 Supplement.

The Survey and Inventory are being prepared for information and record purposes only and do not constitute any infringement of individual property rights.

RETURN TO: Maryland Historical Trust
The Shaw House, 21 State Circle
Annapolis, Maryland 21401
(301) 267-1438

Title search completed
1978

REV. WILLIAM WILSON HOUSE II

Title Search
HA-1232

Samuel B. Fielder

	969	208	2/27/1965	Grantor:	Samuel B. Fielder and Edith D., his wife
				Grantee:	Samuel B. Fielder and Edith D. Fielder, his wife, as tenants in common
				Acreage:	333.00 acres
GRG	670	451	3/29/1957	Grantor:	David C. Shirey and wife
GRG	478	493	3/29/1957		F. Talbott Gatch and wife
				Grantee:	Samuel B. Fielder and Edith Delp Fielder, his wife
				Acreage:	333 acres more or less "James Chance", "Pheasant's Range", "Great Meadows"
GCB	269	406	12/15/1941	Grantor:	Erastus J. Bailey, et ux
				Grantee:	F. Talbott Gatch and wife
				Acreage:	Buildings
GCB	271	378	4/7/1942	Grantor:	Mabel S. Bailey
				Grantee:	F. Talbott Gatch and Mildred W. Gatch, his wife
				Acreage:	Buildings
SWC	227	50	6/27/1933	Grantor:	Erastus J. Bailey and Nannie A. Bailey, his wife
				Grantee:	Arthur C. Bailey and Mabel S. Bailey
				Acreage:	Buildings
SWC	227	49	6/27/1933	Grantor:	J. Glasgow Archer, Jr.
				Grantee:	Arthur C. Bailey and Mabel S. Bailey
				Acreage:	Buildings "Pheasant Range"
JAR	166	137	11/12/1919	Grantor:	James A. Thomason and Kate Thomason
				Grantee:	Arthur Cleveland Bailey
				Acreage:	67 acres more or less - buildings "Pheasant Range"
JAR	158	419	11/15/1917	Grantor:	John H. Gardner and Tryphana Gardner, his wife
				Grantee:	James A. Thomason
				Acreage:	"Pheasant Range" buildings
JAR	155	146	3/3/1917	Grantor:	Glenn Ross Ayers and wife
				Grantee:	John H. Gardner
				Acreage:	Buildings

HA-1232

JAR	130	170	4/5/1910	Grantor:	Martha Bishop
				Grantee:	Glenn Ross Ayers
				Acreage:	67 acres more or less - buildings "Pheasant Range"
JAR	130	174	4/13/1910	Grantor:	Richard E. Street and wife and others
				Grantee:	Glenn Ross Ayers
				Acreage:	Buildings "Pheasant Range"
ALJ	33	133	1/13/1876	Grantor:	William Wilson and wife
				Grantee:	Martha Bishop
				Acreage:	Buildings
ALJ	25	329	3/11/1871	Grantor:	William Wilson and wife
				Grantee:	Martha Bishop
				Acreage:	67 acres more or less buildings
HD	T	16	10/26/1807	Grantor:	Aquila Massey
				Grantee:	William Wilson
				Acreage:	178 acres more or less buildings
HD	T	16	2/3/1790	Grantor:	Aquila Massey
				Grantee:	William Wilson
				Acreage:	178 acres more or less "Pheasant Range"

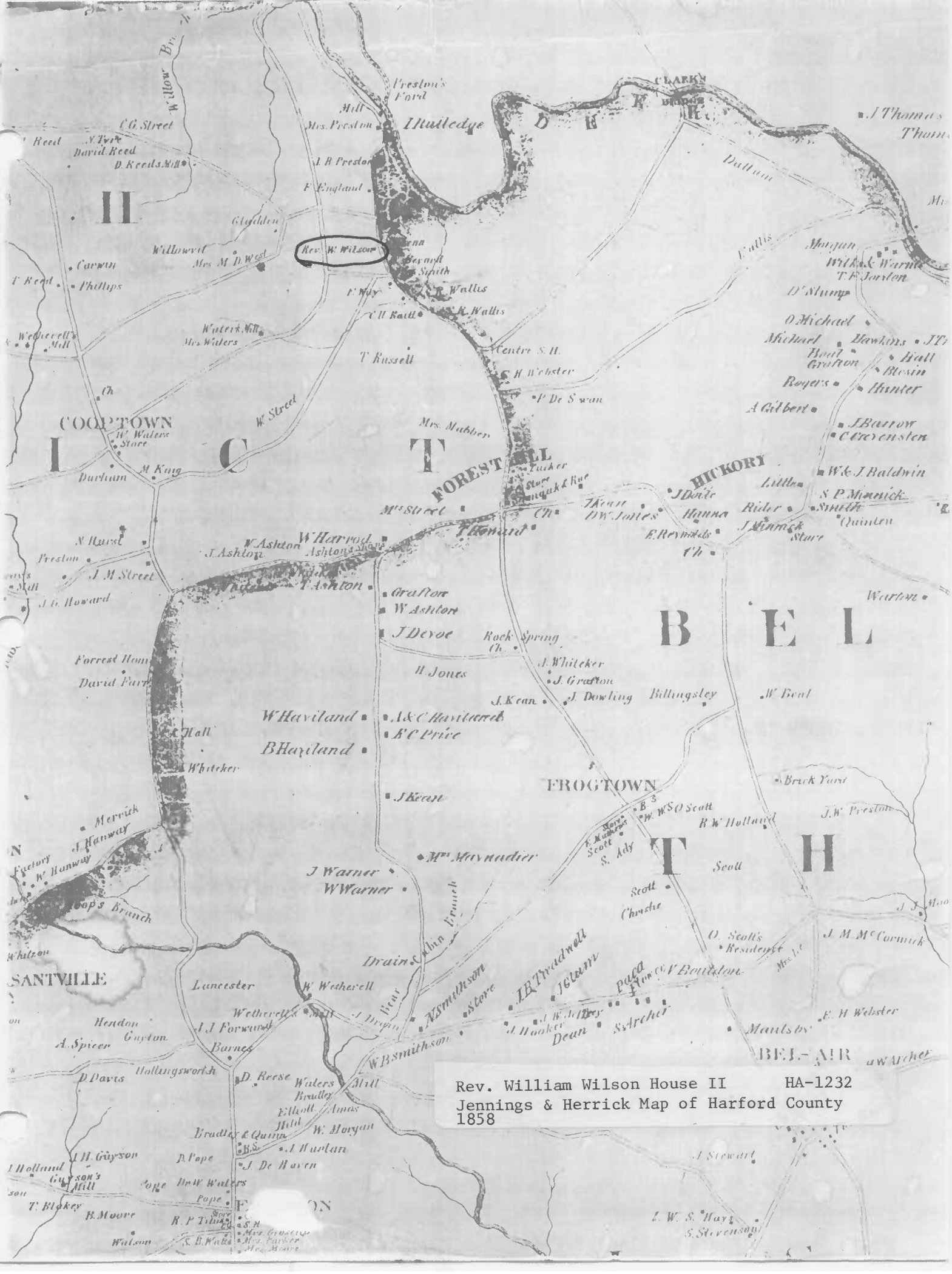

Rev. William Wilson House II HA-1232
Jennings & Herrick Map of Harford County
1858

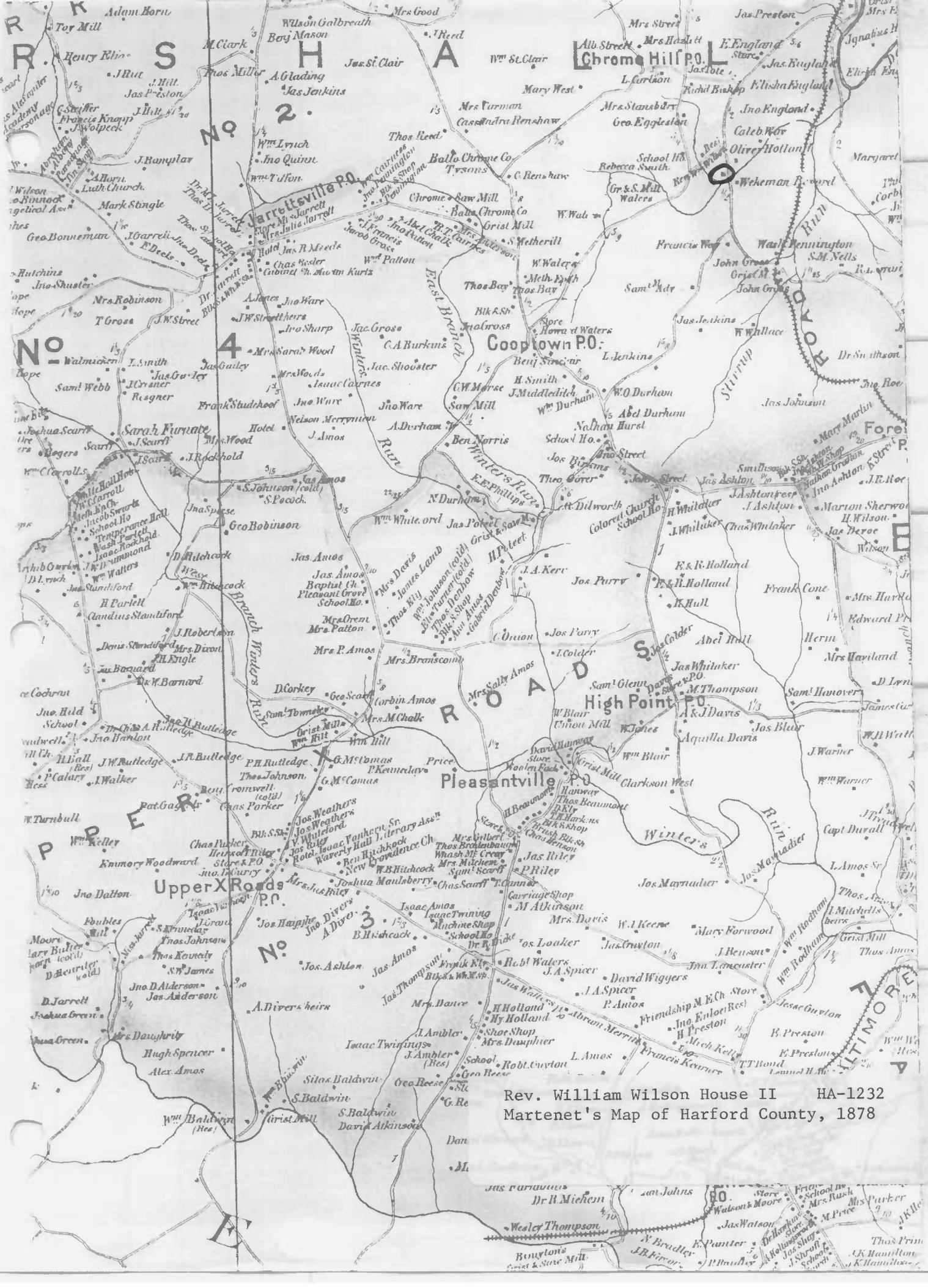
Chrome Hill P.O.
Jarrettsville P.O.
Cooptown P.O.
Sarah Furnace
High Point P.O.
Pleasantville P.O.
Upper X Roads P.O.
No. 2
No. 4
No. 3
East Branch
Winters Run
Stirrup Run
Branch Winters Run
Rev. William Wilson House II HA-1232
Martenet's Map of Harford County, 1878

JARRETTSVILLE QUADRAN
MARYLAND
7.5 MINUTE SERIES (TOPOGRA
SW 24 BEL AIR 15' QUADRANGLE

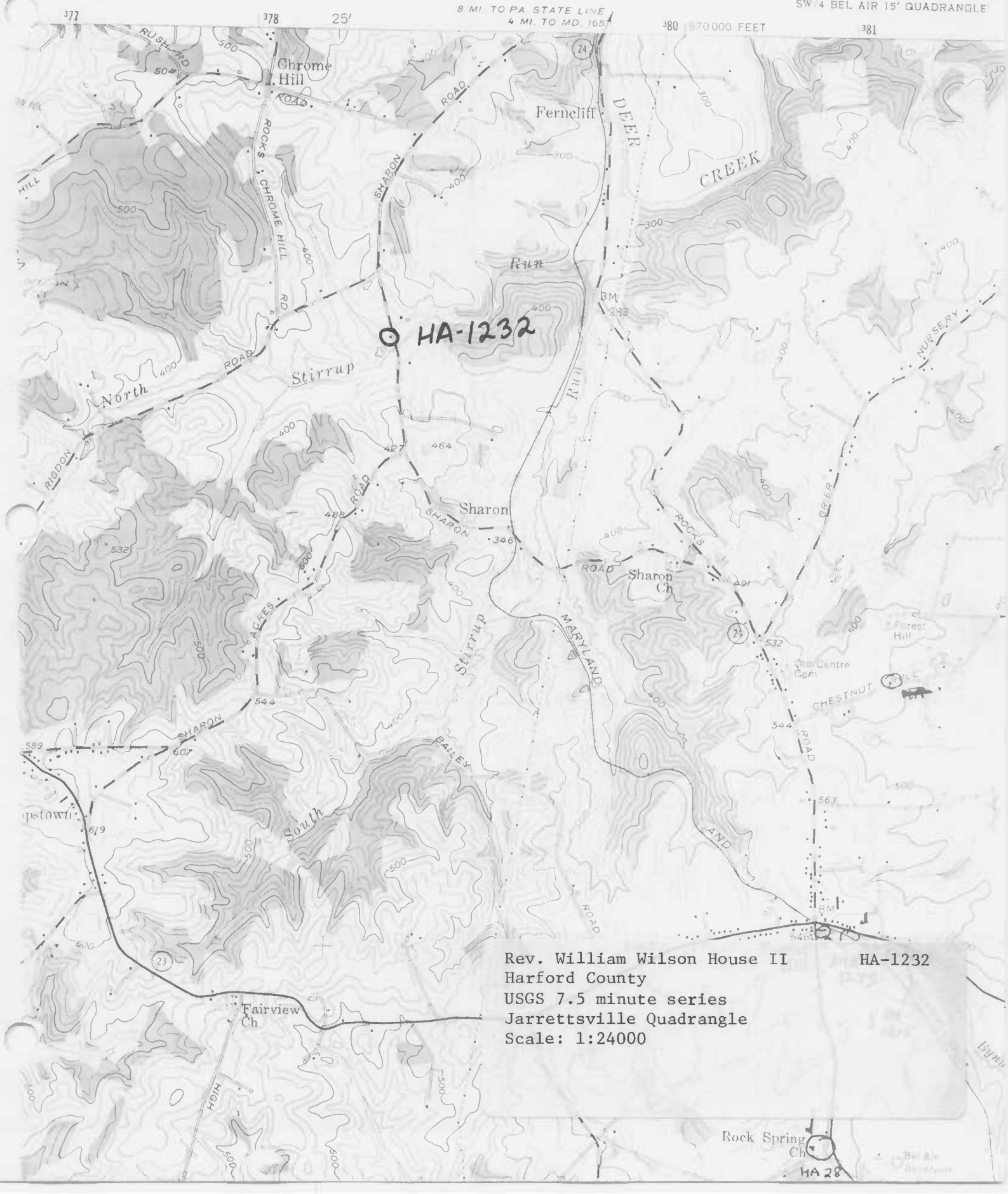

Rev. William Wilson House II HA-1232
Harford County
USGS 7.5 minute series
Jarrettsville Quadrangle
Scale: 1:24000

Rev. William Wilson House II HA-1232
Harford County
Photographer: Janet Davis
March 1984
Neg. loc: Maryland Historical Trust
South elevation
1/2

Rev. William Wilson House II HA-1232
Harford County
Photographer: Janet Davis
March 1984
Neg. loc: Maryland Historical Trust
North elevation
2/2

Fielder House on Sharon Road HA-1232
Jarrettsville, MD 21084
Susan M. Deeney
March, 1978
East

Fielder House on ~~Rigdon~~ Sharon Road HA-1231
Jarrettsville, MD 21084
Susan M. Deeney
March, 1978
South

Fielder House on Sharon Road HA-1232
Jarrettsville, MD 21084
Susan M. Deeney
March, 1978
South