# Start Here

# Scan One Time Only

## And

## Copy for Multiple Numbers

HA-662

AND

HA-663

HA-662, 663

Winsted
Dr. and Mrs. Clarence A. Tinsman
West Chapel Road, 3844
Aberdeen, MD 21001

This Georgian? style house was built by Christian Hoopman during the first decade of the nineteenth century.

Hoopman and his family were strong supporters of the Methodist Church and Christian was instrumental in the establishment of the Wesleyan Chapel. He donated the land now occupied by that church and cemetery. He is said to have moulded the bricks and built the church.

HA-662, 663

27

UNITED STATES DEPARTMENT OF THE INTERIOR
NATIONAL PARK SERVICE

# NATIONAL REGISTER OF HISTORIC PLACES INVENTORY -- NOMINATION FORM

FOR NPS USE ONLY

RECEIVED JUL 17 1979 SEP 19 1979

DATE ENTERED

SEE INSTRUCTIONS IN *HOW TO COMPLETE NATIONAL REGISTER FORMS*
TYPE ALL ENTRIES -- COMPLETE APPLICABLE SECTIONS

RECEIVED
NOV 1 1979
MARYLAND HISTORICAL TRUST

## 1 NAME

HISTORIC Winsted

AND/OR COMMON

WINSTED (preferred); Todd House; Old Brick House

## 2 LOCATION

STREET & NUMBER N of Aberdeen at 3844 West Chapel Road

CITY, TOWN Aberdeen X VICINITY OF

STATE Maryland CODE 24

COUNTY Harford CODE 025

NOT FOR PUBLICATION

CONGRESSIONAL DISTRICT First

## 3 CLASSIFICATION

| CATEGORY | OWNERSHIP | STATUS | PRESENT USE | |
|---|---|---|---|---|
| __DISTRICT | __PUBLIC | X OCCUPIED | __AGRICULTURE | __MUSEUM |
| X BUILDING(S) | X PRIVATE | __UNOCCUPIED | __COMMERCIAL | __PARK |
| __STRUCTURE | __BOTH | __WORK IN PROGRESS | __EDUCATIONAL | X PRIVATE RESIDENCE |
| __SITE | PUBLIC ACQUISITION | ACCESSIBLE | __ENTERTAINMENT | __RELIGIOUS |
| __OBJECT | __IN PROCESS | __YES: RESTRICTED | __GOVERNMENT | __SCIENTIFIC |
| | __BEING CONSIDERED | __YES: UNRESTRICTED | __INDUSTRIAL | __TRANSPORTATION |
| | | X NO | __MILITARY | __OTHER: |

## 4 OWNER OF PROPERTY

NAME Mr. and Mrs. George Dall

STREET & NUMBER 3844 West Chapel Road

CITY, TOWN Aberdeen __ VICINITY OF

STATE Maryland 21001

## 5 LOCATION OF LEGAL DESCRIPTION

COURTHOUSE, REGISTRY OF DEEDS, ETC. Harford County Courthouse

STREET & NUMBER 40 South Main Street

CITY, TOWN Bel Air

STATE Maryland 21014

## 6 REPRESENTATION IN EXISTING SURVEYS

TITLE

DATE

__FEDERAL __STATE __COUNTY __LOCAL

DEPOSITORY FOR SURVEY RECORDS

CITY, TOWN

STATE

DESCRIPTION

HA-662, 663

| CONDITION | | CHECK ONE | CHECK ONE |
|---|---|---|---|
| X EXCELLENT | _ DETERIORATED | X UNALTERED | X ORIGINAL SITE |
| _ GOOD | _ RUINS | _ ALTERED | _ MOVED DATE_____ |
| _ FAIR | _ UNEXPOSED | | |

DESCRIBE THE PRESENT AND ORIGINAL (IF KNOWN) PHYSICAL APPEARANCE

Winsted, also known as the Todd House and the Old Brick House is located on the east side of West Chapel Road 0.7 miles east of Aldino Road (Maryland Route 156). The property consists of approximately 65 acres divided in almost equal halves by West Chapel Road. Aside from the grounds around the house, three to four acres, the property is now wooded. The west property grows in native deciduous trees which the state forester estimates to be over 80 years old. The eastern side has many Wite and Loblolly pine. Swan Creek traverses part of the property and remnants of Peter Hoopman's old mill pond may still be seen.

This house, measuring 33'3" by 48'4", is built of brick on a low stone foundation. The principal (south) facade is laid in Flemish bond, while the other walls are laid in common bond. Five bays wide by two rooms deep, the building faces south. Window sash have six lights over nine on the first floor and six lights over six on the second. There are flat brick arches over all window and door openings. The gable roof has slate shingles, and there is a box cornice on the south and north facades.

The principal entrance, located in the center bay of the south facade, has a four-light transom and a door of molded panels. A one-bay porch shields this entrance. It has a low-pitched roof with a pediment and ornate cornice and two Ionic column reproductions.

The west facade contains the most commonly used entrance. This facade is stuccoed on the first story under the porch, which runs the length of the facade and has a hip roof. The four Ionic columns here are thought to be original.

The interior is laid out with a central hall and two rooms on each side. Both northwest rooms have a smaller room partitioned off on the hall side. (See floor plans.) Floors are of random-width pine and are thought to be original. The open well, three flight stairway has two landings. The moulded hand rail is supported by plain, square balusters. Newels are turned and the string has ornamental brackets. Half rails are opposite the handrail.

Walls are plastered. Chair rails are found in every room and some walls are further embellished with wainscoting. Throughout the first floor walls are finished with acorn cornices.

Fireplaces are found in all but the southwest rooms and have wooden mantels, architrav and pilasters. There are fourteen moulded six-panel doors in this house, most retaining their old iron locks.

Rafters in the attic are visible, and these and the tie beams have been scored and marked with roman numerals as an aid in assembly.

HA-663 Smokehouse

This small, one-story, rubble stone structure is partially stuccoed and has a high ceiling. A solid door and small windows are on its east facade. An exterior fireplace of stone in the south wall has a brick flue leading into the second floor of the building. Small vertical vents, two on each side and one in the gable end, let smoke out. In places these vents are finished in brick. The smokehouse has a steeply pitched, slate-covered roof and wide eaves.

SEE CONTINUATION SHEET #1.

Form No. 10-300a
Rev. 10-74

UNITED STATES DEPARTMENT OF THE INTERIOR
NATIONAL PARK SERVICE

FOR NPS USE ONLY
RECEIVED JUL 17 [illegible]
DATE ENTERED

# NATIONAL REGISTER OF HISTORIC PLACES INVENTORY -- NOMINATION FORM

Winsted
Harford County
CONTINUATION SHEET Maryland ITEM NUMBER 7 PAGE 1

DESCRIPTION (continued)

There was a bank barn on this property until 1969, when it was consumed by fire. The stone foundations were used to construct a garage.

HA-662,663

PERIOD

AREAS OF SIGNIFICANCE -- CHECK AND JUSTIFY BELOW

| | | | | |
|---|---|---|---|---|
| PREHISTORIC | ARCHEOLOGY-PREHISTORIC | COMMUNITY PLANNING | LANDSCAPE ARCHITECTURE | X RELIGION |
| 1400-1499 | ARCHEOLOGY-HISTORIC | CONSERVATION | LAW | SCIENCE |
| 1500-1599 | AGRICULTURE | ECONOMICS | LITERATURE | SCULPTURE |
| 1600-1699 | X ARCHITECTURE | EDUCATION | MILITARY | SOCIAL/HUMANITARIAN |
| 1700-1799 | ART | ENGINEERING | MUSIC | THEATER |
| X 1800-1899 | COMMERCE | EXPLORATION/SETTLEMENT | PHILOSOPHY | TRANSPORTATION |
| 1900- | COMMUNICATIONS | INDUSTRY | POLITICS/GOVERNMENT | OTHER (SPECIFY) |
| | | INVENTION | | |

SPECIFIC DATES

BUILDER/ARCHITECT Christian Hoopman

STATEMENT OF SIGNIFICANCE

The property on which this house stands was first patented to Joshua Wood as Chestnut Ridge in 1718. The land remained in his family until 1797, when William Wood sold it to Christian Hoopman. Hoopman was a brick molder and is said to have built this house and a portion of the house next door. In his history of nearby Wesleyan Chapel, written in 1926, Jacob Walker, grandson of Christian Hoopman, explains that Christian and his brother, Peter, came to America shortly after this country's Declaration of Independence. Christian was a brick molder and Peter, a millwright. In 1803 Christian acquired the remainder of the land needed for the mill race. The mill is known to have existed in 1821 and appears on a survey of the area in that year. By 1878, however, the mill seems to have disappeared; the only mill shown on the Martenet Map is a saw mill located downstream from the location of this mill.

Christian Hoopman played an important role in his community and was instrumental in the establishment of the Wesleyan Chapel. Christian donated the land now occupied by the church and cemetery. He is said to have molded the bricks and built the church. Christian Hoopman, about eighty-six years old when he died in 1837, was buried in the cemetery adjoining the church.

The brick house had not been built at the time of the 1798 federal tax assessment and only the frame section of the house next door is listed as standing at that time. Unfortunately the 1814 tax list for this area is not complete and no record of property owned by Hoopman could be found. The house is, however, thought to have been built during the first decade of the 19th century. ~~Its architectural style is basically Georgian, with emphasis on the center bay. It is interesting as a fairly intact example of the period and because the probable builder is known to have been a brickmaker.~~ per Tunica James 4-18-79

Winsted is significant as a fine example of Federal-period architecture as executed in rural Maryland. Its two-story, five-bay form with two room deep floor plan flanking a central hall is typical of this type. The woodwork is largely intact, and the two porches with their fine Ionic columns are original. The smokehouse is a solid stone structure with the unusual feature of an exterior fireplace.

Christian Hoopman was prominent in his community as a brickmaker and played an active role in his church. It is unusual for it to be known today who the brickmaker was for a structure of this age, and although it is not known absolutely that Hoopman made the bricks for this house, it is a reasonable assumption.

## MAJOR BIBLIOGRAPHICAL REFERENCES

HA-662, 663

4. SEE CONTINUATION SHEET #2.

## GEOGRAPHICAL DATA

ACREAGE OF NOMINATED PROPERTY 5 acres

QUADRANGLE NAME Aberdeen Quad QUADRANGLE SCALE 1:24000

UTM REFERENCES

| | ZONE | EASTING | NORTHING | | ZONE | EASTING | NORTHING |
|---|---|---|---|---|---|---|---|
| A | 18 | 398480 | 4379380 | B | | | |
| C | | | | D | | | |
| E | | | | F | | | |
| G | | | | H | | | |

VERBAL BOUNDARY DESCRIPTION

SEE CONTINUATION SHEET #3.

LIST ALL STATES AND COUNTIES FOR PROPERTIES OVERLAPPING STATE OR COUNTY BOUNDARIES

| STATE | CODE | COUNTY | CODE |
|---|---|---|---|
| | | | |
| STATE | CODE | COUNTY | CODE |
| | | | |

## FORM PREPARED BY

1km

NAME / TITLE
Susan M. Deeney, Field Historian

ORGANIZATION
Historic District Commission

DATE
April 1, 1977

STREET & NUMBER
45 South Main Street

TELEPHONE
(301) 838-6000 ext. 207

CITY OR TOWN
Bel Air

STATE
Maryland 21014

## STATE HISTORIC PRESERVATION OFFICER CERTIFICATION

THE EVALUATED SIGNIFICANCE OF THIS PROPERTY WITHIN THE STATE IS:

NATIONAL ___ STATE ___ LOCAL XX

As the designated State Historic Preservation Officer for the National Historic Preservation Act of 1966 (Public Law 89-665), I hereby nominate this property for inclusion in the National Register and certify that it has been evaluated according to the criteria and procedures set forth by the National Park Service.

STATE HISTORIC PRESERVATION OFFICER SIGNATURE J. Middle 7-12-79

TITLE STATE HISTORIC PRESERVATION OFFICER DATE

FOR NPS USE ONLY

I HEREBY CERTIFY THAT THIS PROPERTY IS INCLUDED IN THE NATIONAL REGISTER

KEEPER OF THE NATIONAL REGISTER William H. Brockman DATE 9.19.79

ATTEST: Emma Jane Sajo DATE 9-18-79

CHIEF OF REGISTRATION Regional Coordinator

GPO 921-803

HA-662, 663

UNITED STATES DEPARTMENT OF THE INTERIOR
NATIONAL PARK SERVICE

# NATIONAL REGISTER OF HISTORIC PLACES INVENTORY -- NOMINATION FORM

FOR NPS USE ONLY
RECEIVED JUL 17 [illegible]
DATE ENTERED

Winsted
Harford County
Maryland



MAJOR BIBLIOGRAPHICAL REFERENCES

Walker, Jacob P. "History of Wesleyan Chapel." 1926. (Copy in the files of the Maryland Historical Trust, Annapolis, Maryland.)

Martenet Map of Harford County, 1878.

Federal Direct Tax of 1798.

Maryland Tax List, 1814.

Historical research by Joseph Sternberg, former owner.(Copy in the files of the Maryland Historical Trust, Annapolis, Maryland.)

Ms. Deeney was helped in the preparation of this form by Clarence A. and Mary R.F. Tinsman, owners of Winsted before the Dails.

NPS 8-900A
(11/78)

UNITED STATES DEPARTMENT OF THE INTERIOR
HERITAGE CONSERVATION AND RECREATION SERVICE

HA-662, 663

FOR HCRS USE ONLY
RECEIVED JUL - 7 1979
DATE ENTERED SEP 19 1979

# NATIONAL REGISTER OF HISTORIC PLACES INVENTORY--NOMINATION FORM

Winsted
Harford County
CONTINUATION SHEET Maryland ITEM NUMBER 10 PAGE 3

VERBAL BOUNDARY DESCRIPTION

Beginning at a point on the east side of West Chapel Road about 1800 feet (south) of Aldino Road, then following West Chapel Road south about 500 feet to a point on the property line between Winsted and the next house to the south, then moving about 400 feet east to a point, then about 500 feet north, then about 400 feet west to the point of beginning containing five acres.

ACREAGE JUSTIFICATION

The five acres in the nomination include three cleared acres and two wooded acres. A garden is in front of the house (to the south) and the smokehouse and barn foundation behind (to the north). The wooded acre is to the east of the house, parallel to the road. (The owner currently ownes 62 acres of woodland and the three cleared acres around the house.

MARYLAND HISTORICAL TRUST 1306625304 HA-662, 663 1306635305

# INVENTORY FORM FOR STATE HISTORIC SITES SURVEY

## 1 NAME

HISTORIC

AND/OR COMMON

Winsted-Todd House-Old Brick House

## 2 LOCATION

STREET & NUMBER

3844 West Chapel Road

CITY, TOWN

Aberdeen ___ VICINITY OF

CONGRESSIONAL DISTRICT

first

STATE

Maryland

COUNTY

Harford County

## 3 CLASSIFICATION

| CATEGORY | OWNERSHIP | STATUS | PRESENT USE | |
|---|---|---|---|---|
| ___DISTRICT | ___PUBLIC | X OCCUPIED | ___AGRICULTURE | ___MUSEUM |
| X BUILDING(S) | X PRIVATE | ___UNOCCUPIED | ___COMMERCIAL | ___PARK |
| ___STRUCTURE | ___BOTH | ___WORK IN PROGRESS | ___EDUCATIONAL | X PRIVATE RESIDENCE |
| ___SITE | PUBLIC ACQUISITION | ACCESSIBLE | ___ENTERTAINMENT | ___RELIGIOUS |
| ___OBJECT | ___IN PROCESS | ___YES: RESTRICTED | ___GOVERNMENT | ___SCIENTIFIC |
| | ___BEING CONSIDERED | ___YES: UNRESTRICTED | ___INDUSTRIAL | ___TRANSPORTATION |
| | | X NO | ___MILITARY | ___OTHER |

## 4 OWNER OF PROPERTY

NAME Mr. and Mrs. George Dail ~~Clarence A. and Mary RG Tinsman~~

OFFICE: 633-2332
HOME: 679-0895

Telephone #: ~~#301-734-7069~~

STREET & NUMBER

3844 West Chapel Road

CITY, TOWN

Aberdeen ___ VICINITY OF

STATE, zip code

MD 21001

## 5 LOCATION OF LEGAL DESCRIPTION

COURTHOUSE, REGISTRY OF DEEDS, ETC. Harford County Courthouse

Liber #: 761
Folio #: 302 and 304

STREET & NUMBER

40 South Main Street

CITY, TOWN

Bel Air

STATE

Maryland

## 6 REPRESENTATION IN EXISTING SURVEYS

TITLE

DATE

___FEDERAL ___STATE ___COUNTY ___LOCAL

DEPOSITORY FOR SURVEY RECORDS

CITY, TOWN

STATE

# 7 DESCRIPTION

HA-662, 663

| CONDITION | | CHECK ONE | CHECK ONE |
|---|---|---|---|
| X EXCELLENT | __DETERIORATED | X UNALTERED | __ORIGINAL SITE |
| __GOOD | __RUINS | __ALTERED | __MOVED DATE_____ |
| __FAIR | __UNEXPOSED | | |

DESCRIBE THE PRESENT AND ORIGINAL (IF KNOWN) PHYSICAL APPEARANCE

Winsted, also known as "The Todd House" and "The Old Brick House" is located on the east side of West Chapel Road 0.7 miles east of Aldino Road (Rt. 156). The property consists of approximately 65 acres divided in almost equal halves by West Chapel Road. Aside from the grounds around the house, three to four acres, the property is now wooded. The west property grows in native deciduous trees which the state forester estimates to be over 80 years old. The eastern side has many Wite and Loblolly pine. Swan Creek traverses part of the property and remnants of Peter Hoopman's old Mill pond may still be seen.

This Georgian house is of native manufactured brick and measures 33'3" by 48'4". The house is five bays by two and faces south. Its principal facade is laid in Flemish Bond while its sides and rear are of common bond. It is built on to low stone foundations. Windows on the first elevation are six lights over nine while windows of the second elevation are six lights over six. Flat brick arches are over both windows and doors. The principal entrance, on the south facade, is in the center bay. A four light transom is overhead. The door is of moulded panels. The gable flank roof has slate shingles and a box cornice. A brick curtain chimney is flush with each gable end.

A one bay entrance porch sheilds the principal entrance on the south facade. The low pitched, pedimented roof has an ornate cornice and two Ionic column reproductions.

The western facade bears the most commonly used entrance. This facade is stuccoed at the first elevation under the portico roof. The portico runs the length of the western facade and has a hip roof. Four Ionic columns are thought to be original.

The interior is laid out with a central through hall floor plan. Floors are of random width pine and are thought to be original. The open well, three flight stairway has two landings. The moulded hand rail is supported by plain, square balusters. Newels are turned and the string has ornamental brackets. Half rails are opposite the handrail.

Walls are plastered. Chair rails are found in every room and some walls are further embellished with wainscoting. Through out the first floor walls are finished with Acorn cornices.

Fireplaces are found in most rooms (see floor plans) and have wooden mantles, architraves, and pilasters. There are fourteen moulded panel doors in this house. These are often referred to as "Christian" or "Cross and Bible" doors. Most of the doors still have old iron locks.

Rafters in the attic are visible and these along with the tie beams have been scored and marked with Roman Numerals as an aid in reassembly.

CONTINUE ON SEPARATE SHEET IF NECESSARY

HA-662, 663

## 8 SIGNIFICANCE

| PERIOD | AREAS OF SIGNIFICANCE -- CHECK AND JUSTIFY BELOW | | | |
|---|---|---|---|---|
| __PREHISTORIC | __ARCHEOLOGY-PREHISTORIC | __COMMUNITY PLANNING | __LANDSCAPE ARCHITECTURE | X RELIGION |
| __1400-1499 | __ARCHEOLOGY-HISTORIC | __CONSERVATION | __LAW | __SCIENCE |
| __1500-1599 | __AGRICULTURE | __ECONOMICS | __LITERATURE | __SCULPTURE |
| __1600-1699 | X ARCHITECTURE | __EDUCATION | __MILITARY | __SOCIAL/HUMANITARIAN |
| __1700-1799 | __ART | __ENGINEERING | __MUSIC | __THEATER |
| X 1800-1899 | __COMMERCE | __EXPLORATION/SETTLEMENT | __PHILOSOPHY | __TRANSPORTATION |
| __1900- | __COMMUNICATIONS | __INDUSTRY | __POLITICS/GOVERNMENT | __OTHER (SPECIFY) |
| | | __INVENTION | | |

SPECIFIC DATES

BUILDER/ARCHITECT

STATEMENT OF SIGNIFICANCE

The property on which this house stands was first patented to Joshua Wood as Chestnut Ridge in 1718. The land remained in this family until 1797 when William Wood sold the property to Christian Hoopman. Christian Hoopman was a brick moulder and is said to have built this house and a portion of the house next door. In his history of the near by Wesleyan Chapel, written in 1926, Jacob Walker, grandson of Christian Hoopman, explains that Christian and his brother, Peter, came to America shortly after this county's Declaration of Independence. Christian, as was mentioned, was a brick moulder and Peter, a Millwright. In 1803 Christian acquired the remainder of the land that was needed for the Mill race. The mill is known to have existed in 1821 and appears on a survey of the area in that year. By 1878, however, the mill seems to have disappeared with the only mill shown on the Martenet Map being a saw mill located down stream from where this mill would have been located.

Christian Hoopman played an important role in his community and was instrumental in the establishment of the Wesleyan Chapel. Christian donated the land now occupied by the Church and cemetery. He is said to have moulded the bricks and built the Church. Christian Hoopman was about eighty six years old when he died in 1837 and was buried in the cemetery adjoining the church.

The brick house had not been built at the time of the 1798 federal tax assessment and only the frame section of the house next door is listed as standing at that time. Unfortunately the 1814 tax list for this area is not complete and no record of property owned by Hoopman could be found. The house is, however, thought to have been built during the first decade of the nineteenth century. Its architectural design is Georgian with emphasis on its center bay. It has a wide paneled door and many other classically Georgian details.

CONTINUE ON SEPARATE SHEET IF NECESSARY

HA-662, 663

## 9 MAJOR BIBLIOGRAPHICAL REFERENCES

"History of Wesleyan Chapel 1926", written by Jacob P. Walker in 1926.

Historical Research by Joseph Sternberg, former owner.

Martenet Map of 1878

1798 Federal Tax List
1814 Maryland Tax List

CONTINUE ON SEPARATE SHEET IF NECESSARY

## 10 GEOGRAPHICAL DATA

ACREAGE OF NOMINATED PROPERTY 64 acres

VERBAL BOUNDARY DESCRIPTION

This property is dissected by West Chapel Road. The house is on the east side of the road. Its southern bondary is the property of Mr. and Mrs. Clifford Shaw.

LIST ALL STATES AND COUNTIES FOR PROPERTIES OVERLAPPING STATE OR COUNTY BOUNDARIES

| STATE | COUNTY |
|---|---|
| STATE | COUNTY |

## 11 FORM PREPARED BY

| NAME / TITLE | |
|---|---|
| Susan M. Deeney, Field Historian | April 1, 1977 |
| ORGANIZATION | DATE |
| Historic District Commission | 838-6000 ext. 207 |
| STREET & NUMBER | TELEPHONE |
| 45 South Main Street | |
| CITY OR TOWN | STATE |
| Bel Air | Maryland |

The Maryland Historic Sites Inventory was officially created by an Act of the Maryland Legislature, to be found in the Annotated Code of Maryland, Article 41, Section 181 KA, 1974 Supplement.

The Survey and Inventory are being prepared for information and record purposes only and do not constitute any infringement of individual property rights.

RETURN TO: Maryland Historical Trust
The Shaw House, 21 State Circle
Annapolis, Maryland 21401
(301) 267-1438

PS-1108

HA-663 Smokehouse

This small, one story, rubble stone structure is partially stuccoed and has a high ceiling. A solid door and small windows are on its east facade. An exterior fireplace of stone at the south wall has a brick flue leading into the second floor of the building. Small vertical vents, two on each side and one in the gable end, let smoke circulate out. In places these vents are finished in brick. The smoke house has a steep pitched, slate covered roof and wide eaves.

There was also an old bank barn present on this property until 1969 when it was consumed by fire. The remaining stone foundations were used to contruct a garage.

#11

Form also prepared by:

Clarence A. and Mary R.F. Tinsman, Owners
3844 West Chapel Road
Aberdeen, Maryland 21001
1-301-734-7069

HA-662

INVENTORY NO. 662 ELECTION DISTRICT _____

DATE: 3/15/77 TAX MAP NO. _____

REMODELING: Drastic, moderate, minor PARCEL NO. _____

NAME OF PROPERTY: Winstead

LOCATION OF PROPERTY: _____

DIRECTION DWELLING FACES: _____

NAME OF OWNER: ~~[illegible]~~

ADDRESS: 3844 West Chapel road

Aberdeen Md.

STORIES: 1[ ] 2[ ] 3[ ] 4[ ] 5[ ] 6[ ] BAYS:

WINGS, ADDITIONS:

WALL CONSTRUCTION:

[ ] FRAME: Bevel, clapboard, weatherboard, wood shingles, board & batten(type?)
[X] BRICK: Bond type- common, English, Flemish. Sketch variants.
[ ] STONE: Bond type- rubble, ashlar (random or regular), quoins-plain, rusticated
[ ] LOG

WALL FEATURES: BELT COURSE, PILASTERS, OTHERS _____
FOUNDATIONS: HIGH, LOW, BRICK, STONE
WATER TABLE: NONE, PLAIN, BEVELED, MOULDED BRICK

WINDOWS, TRIM, SHUTTERS: 1/1[ ] 2/2[ ] 6/6[ ] 9/6[ ] 9/9[ ] other[ ]
pegged[ ] nailed[ ] wide[ ] narrow[ ]
original[ ] replaced[ ]

ENTRANCE, DOORS: LOCATION: _____
HARDWARE: original[ ] replaced[ ]
FAN LIGHT, TRANSOM, SIDE LIGHTS, PLAIN

CORNICE, BARGE, EAVES:
original[ ] replaced[ ]

ROOF: GABLE FRONT, GABLE FLANK, HIP, MANSARD, FLAT, DORMERS
MATERIAL: wood shingles, slate, tin, asphalt original[ ] replaced[ ]

PORCHES: SHAPE OF ROOF - shed[ ] hip[ ] gable[ ]

CHIMNEYS: NUMBER____ BRICK[ ] STONE[ ] CORBELED[ ] original[ ] replaced[ ]
LOCATION: _____

ARCHES:

COMMENTS:

HA-662

Bib.

1798 ~~TAX~~ Federal TAX List

1814 Maryland Tax List

"History of Wesleyan Chapel 1926", written by Jacob P. Walker in 1926.

Historical Research by Joseph Sternberg, former owner.

Martenet Map of 1878

---

44 Acres

---

This property is dissected by West Chapel Road. The house is on the east side of the road. Its southern boundary is the property of Mr and Mrs Clifford Shaw.

---

Form Prepared by

Susan M. Deeney

Winsted

X Flemish - front (south)

X 4 A trusses over door

✓ Porch Pediment

W W W W W
W W D W W

✓ 2 chimneys flush end

✓ slate shingles

✓ Box cornice

✓ flat arches over door & window

✓ open stair, ✓ half rail

✓ plaster, chair rail wainscot

X mantle wood, pilasters, architraves

✓ paneled doors

X Acorn cornice 1st floor

X original pine floors Random Width

curtain chimneys

beaded wood work

✓ Attic trusses are marked & assembled on ground

✓ low stone foundation

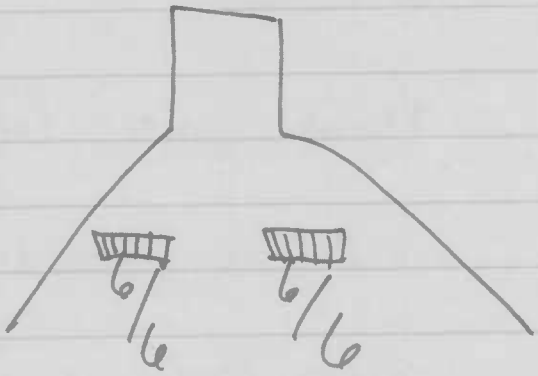


front 6/9
first elevation



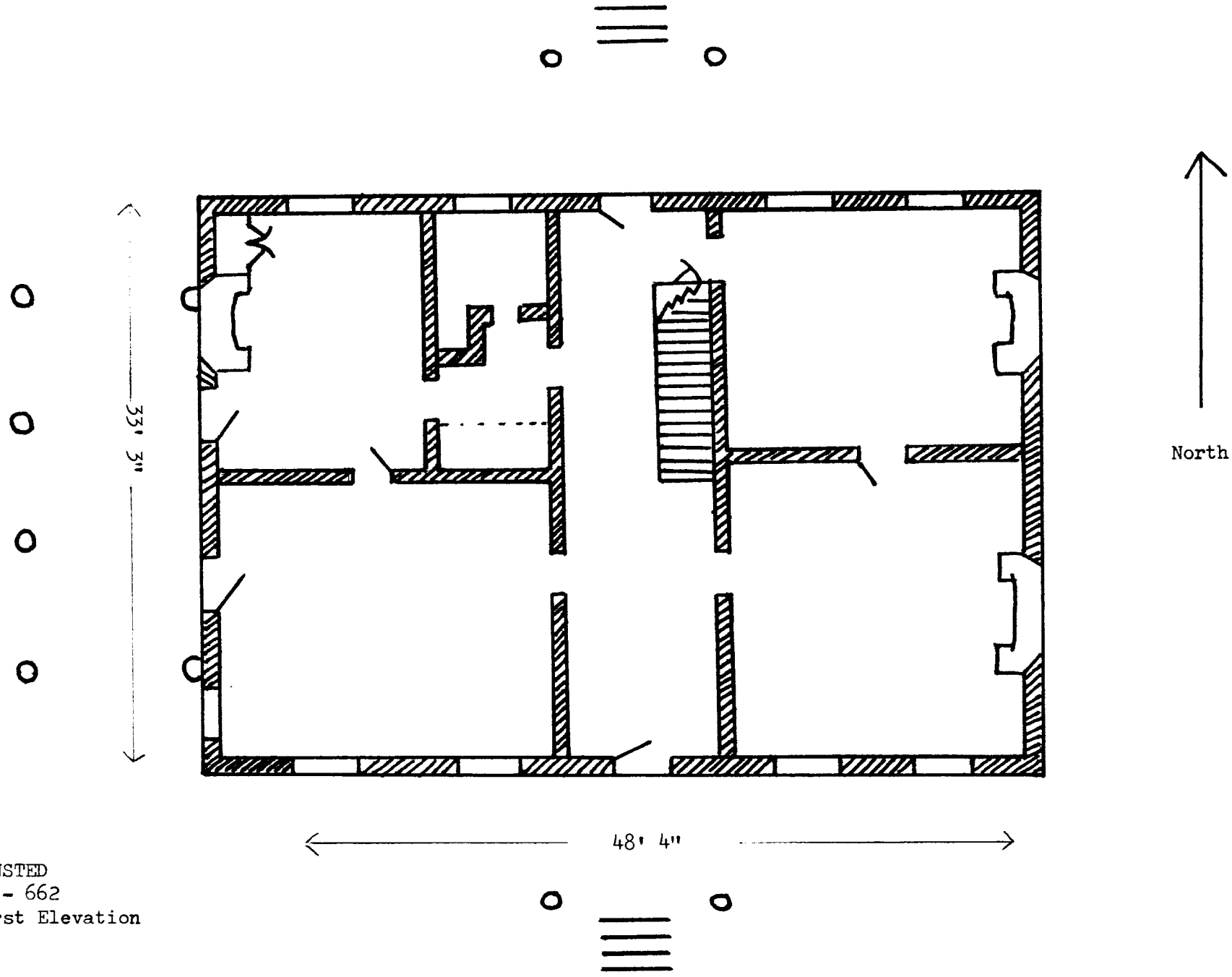


WINSTED
HA - 662
First Elevation

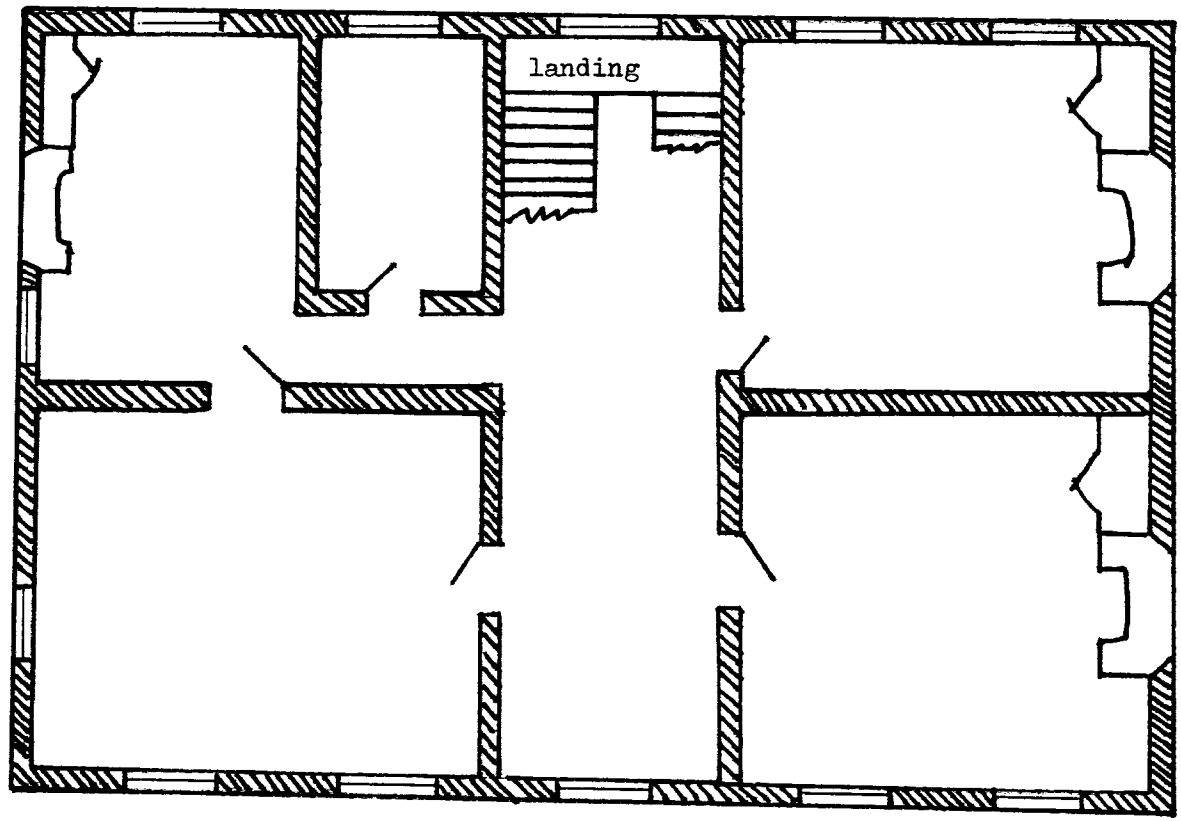

WINSTED
HA - 662
Second Elevation

Earlton
Webster
INTERCHANGE 6
Pit
TOLL ROAD
St James Ch
Gravel Pit
Reservoirs Tank
WEST CHAPEL RD
Wesleyan Ch
Chapel
Swan
Gasheys
ROBINHOOD RD
OLD ROBINHOOD ROAD
Creek
MARA
Burns Corner
BEARDS HILL RD
OHIO HIGHWAY
Oakington
Swan
Park
Water
400
300
260
200
100
380
385
434
308
363
331
261
287
317
151
280

Winsted HA-662
Aberdeen, MD
Susan M. Deeney
West
March, 1977

Winsted: Close up of Column Capital
HA-662
Aberdeen, MD
Susan M. Deeney
West
March, 1977

Winsted: Main Stairway
HA-662
Aberdeen, MD
Susan M. Deeney
March, 1977

Winsted: Fireplace Mantle
HA-662
Aberdeen, MD
Susan M. Deeney
March, 1977

HA-663

Winsted Smoke House HA-663
Aberdeen, MD
Susan M. Deeney
North
March, 1977

2

Winsted Smoke House HA-663
Aberdeen/Aldino Area, MD
Susan M. Deeney
South
March, 1977

# End Here

## Scan One Time Only

## And

## Copy for Multiple Numbers

HA-662

AND

HA-663