HA-607-B

United Presbyterian School

(no survey form)

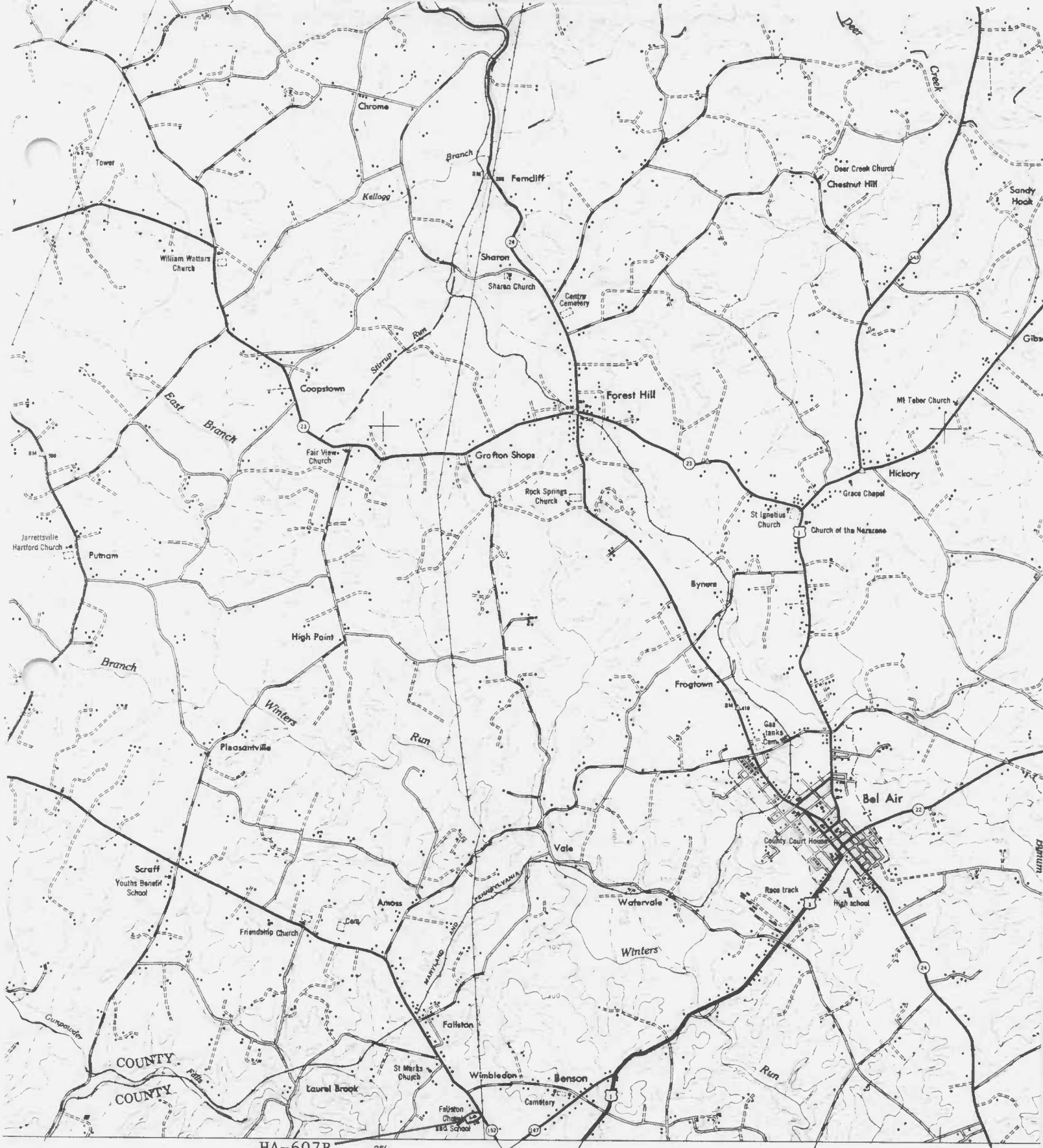

HA-607B
Fallston School
15' Bel Air Quad, 1948

25'

20'

SCALE 1:62500

0 1 2 3 Miles

1000 500 0 1000 2000 3000 4000 Meters

1000 500 0 1000 2000 3000 4000 Yards

gineers, the Corps of Engineers, U. S. Army Map Service (AM), s of Engineers, 1:62,500, Bel Air Quadrangle, 1945. Planimatric oto-planimetric methods. Aerial photography May 1947. Hori- nd 30th Engineers. Map field checked 1948.

LEGEND

s in which only landmark buildings are shown
ROAD DATA 1948
as, only through roads are classified

4 LANES Loose surface, gradad and drained, or narrow hard surface road

45 Improved dirt road or street

CONTOUR INTERVAL 20 FEET
DATUM IS 1929 MEAN SEA LEVEL

TRANSVERSE MERCATOR PROJECTION
1927 NORTH AMERICAN DATUM

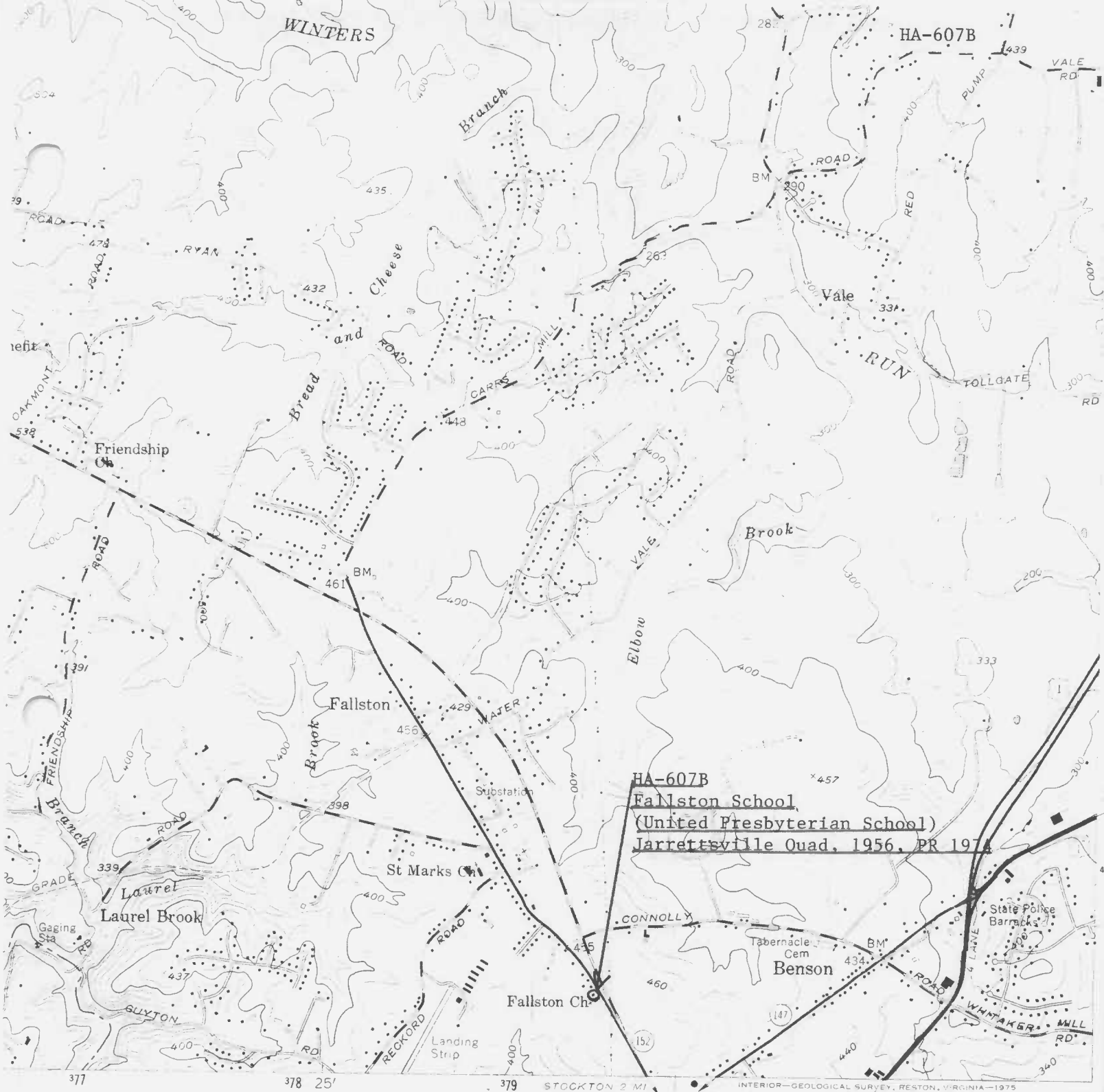

1 MILE

5000 6000 7000 FEET

1 KILOMETER

ROAD CLASSIFICATION

Heavy-duty — Light-duty

Medium-duty — Unimproved dirt

U. S. Route — State Route

FE
AT F 1929



QUADRANGLE LOCATION

JARRETTSVILLE, MD.

N3930—W7622.5/7.5

1956
PHOTOREVISED 1974
AMS 5763 III SW—SERIES V833

ACCURACY STANDARDS
RESTON, VIRGINIA 22092
MBOLS IS AVAILABLE ON REQUEST