HA-404

Benjamin Silver Carriage Houses
3646 Harmony Church Road
Darlington vicinity
Private

Late 19th century

The Benjamin Silver Carriage Houses are significant as part of the Silver farm complex, an important example of agricultural life and economy in Harford County during the second half of the 19th century. The complex is virtually complete as it existed in the late 19th century.

NOT TO BE RELEASED FOR PUBLICATION WITHOUT OWNER'S CONSENT

NOT TO BE RELEASED FOR PUBLICATION WITHOUT OWNER'S CONSENT HA-404

MARYLAND HISTORICAL TRUST

MAGI # 1304045505

INVENTORY FORM FOR STATE HISTORIC SITES SURVEY

1 NAME

HISTORIC
Benjamin Silver Carriage Houses

AND/OR COMMON

2 LOCATION

STREET & NUMBER
3646 Harmony Church Road

CITY, TOWN
Darlington

X VICINITY OF

CONGRESSIONAL DISTRICT
1st

STATE
Maryland

COUNTY
Harford

3 CLASSIFICATION

CATEGORY	OWNERSHIP	STATUS	PRESENT USE	
_DISTRICT	_PUBLIC	_OCCUPIED	_AGRICULTURE	_MUSEUM
X BUILDING(S)	X PRIVATE	X UNOCCUPIED	_COMMERCIAL	_PARK
_STRUCTURE	_BOTH	_WORK IN PROGRESS	_EDUCATIONAL	_PRIVATE RESIDENCE
_SITE	**PUBLIC ACQUISITION**	**ACCESSIBLE**	_ENTERTAINMENT	_RELIGIOUS
_OBJECT	_IN PROCESS	_YES: RESTRICTED	_GOVERNMENT	_SCIENTIFIC
	_BEING CONSIDERED	_YES: UNRESTRICTED	_INDUSTRIAL	_TRANSPORTATION
	X Not applicable	X NO	_MILITARY	X OTHER garages

4 OWNER OF PROPERTY

NAME
Howard N. Moxley et al.

Telephone #:

STREET & NUMBER
3646 Harmony Church Road

CITY, TOWN
Darlington

X VICINITY OF

STATE, zip code
MD 21034

5 LOCATION OF LEGAL DESCRIPTION

COURTHOUSE, REGISTRY OF DEEDS, ETC
Harford County Courthouse

Liber #: 805
Folio #: 398

STREET & NUMBER
40 So. Main St.

CITY, TOWN
Bel Air

STATE
MD

6 REPRESENTATION IN EXISTING SURVEYS

TITLE
Maryland Historical Trust Historic Sites Inventory

DATE
c. 1970

_FEDERAL X STATE _COUNTY _LOCAL

DEPOSITORY FOR SURVEY RECORDS
Maryland Historical Trust

CITY, TOWN
Annapolis

STATE
MD

7 DESCRIPTION

CONDITION		CHECK ONE	CHECK ONE
__EXCELLENT	__DETERIORATED	__UNALTERED	X ORIGINAL SITE
X GOOD	__RUINS	X ALTERED	__MOVED DATE_____
__FAIR	__UNEXPOSED		

DESCRIBE THE PRESENT AND ORIGINAL (IF KNOWN) PHYSICAL APPEARANCE

The Benjamin Silver Carriage Houses are two late 19th century frame outbuildings located northeast of the main house on the present Moxley farm on the north side of Harmony Church Road one half mile west of Darlington Road (MD 161) in Harford County, Maryland.

The northernmost carriage house is a small gable roofed one-story building on a stone foundation with sliding double doors on the southwest elevation. A lean-to addition adjoins the south elevation. The slate roof has a small cupola. The original clapboard siding has been covered with aluminum siding.

The southernmost building is two stories with clapboard and board and batten siding on a stone foundation. The slate roof has a scroll-sawn bargeboard.

CONTINUE ON SEPARATE SHEET IF NECESSARY

8 SIGNIFICANCE

HA-404

PERIOD	AREAS OF SIGNIFICANCE -- CHECK AND JUSTIFY BELOW			
PREHISTORIC	__ARCHEOLOGY-PREHISTORIC	__COMMUNITY PLANNING	__LANDSCAPE ARCHITECTURE	__RELIGION
__1400-1499	__ARCHEOLOGY-HISTORIC	__CONSERVATION	__LAW	__SCIENCE
__1500-1599	__AGRICULTURE	__ECONOMICS	__LITERATURE	__SCULPTURE
__1600-1699	X ARCHITECTURE	__EDUCATION	__MILITARY	__SOCIAL/HUMANITARIAN
__1700-1799	__ART	__ENGINEERING	__MUSIC	__THEATER
X 1800-1899	__COMMERCE	__EXPLORATION/SETTLEMENT	__PHILOSOPHY	__TRANSPORTATION
__1900-	__COMMUNICATIONS	__INDUSTRY	__POLITICS/GOVERNMENT	X OTHER (SPECIFY) local history
		__INVENTION		

SPECIFIC DATES Late 19th century BUILDER/ARCHITECT

STATEMENT OF SIGNIFICANCE

The Benjamin Silver Carriage Houses are significant as part of the Silver farm complex, an important example of agricultural life and economy in Harford County during the second half of the 19th century. The complex is virtually complete as it existed in the late 19th century.

For further information on the Silver farm complex, see HA-398 - 406. One of the carriage houses may have originally been a chicken coop.

CONTINUE ON SEPARATE SHEET IF NECESSARY

AA-401

9 MAJOR BIBLIOGRAPHICAL REFERENCES

CONTINUE ON SEPARATE SHEET IF NECESSARY

10 GEOGRAPHICAL DATA

ACREAGE OF NOMINATED PROPERTY _____

VERBAL BOUNDARY DESCRIPTION

LIST ALL STATES AND COUNTIES FOR PROPERTIES OVERLAPPING STATE OR COUNTY BOUNDARIES

STATE	COUNTY
STATE	COUNTY

11 FORM PREPARED BY

NAME / TITLE
Janet L. Davis, Historic Sites Surveyor

ORGANIZATION
Harford County Dept. of Planning and Zoning

DATE
September 1982

STREET & NUMBER
45 So. Main St.

TELEPHONE
(301) 838-6000, ext. 207

CITY OR TOWN
Bel Air

STATE
MD 21014

The Maryland Historic Sites Inventory was officially created by an Act of the Maryland Legislature, to be found in the Annotated Code of Maryland, Article 41, Section 181 KA, 1974 Supplement.

The Survey and Inventory are being prepared for information and record purposes only and do not constitute any infringement of individual property rights.

RETURN TO: Maryland Historical Trust
The Shaw House, 21 State Circle
Annapolis, Maryland 21401
(301) 267-1438

HA 404

Form 10-300
(Dec. 1968)

UNITED STATES DEPARTMENT OF THE INTERIOR
NATIONAL PARK SERVICE

1304044505
N. R. FIELD SHEET

NATIONAL REGISTER OF HISTORIC PLACES
INVENTORY – NOMINATION FORM

MD. HISTORICAL TRUST
BOX 1704
ANNAPOLIS, MD. 21404

(Type all entries – complete applicable sections)

STATE:	
COUNTY:	
FOR NPS USE ONLY	
ENTRY NUMBER	DATE

1. NAME

COMMON: Moxley - Silver Carriage Houses

AND/OR HISTORIC:

2. LOCATION

STREET AND NUMBER: North side of Harmony Church Road about 0.5 mi west of Darlington Road

CITY OR TOWN: Darlington

STATE: Maryland | CODE: | COUNTY: HARFORD | CODE:

3. CLASSIFICATION

CATEGORY (Check One)		OWNERSHIP		STATUS	ACCESSIBLE TO THE PUBLIC
District ☐	Building ☐	Public ☐	Public Acquisition:	Occupied ☐	Yes:
Site ☐	Structure ☐	Private ☐	In Process ☐	Unoccupied ☐	Restricted ☐
Object ☐		Both ☐	Being Considered ☐	Preservation work in progress ☐	Unrestricted ☐
					No: ☐

PRESENT USE *(Check One or More as Appropriate)*

Agricultural ☐	Government ☐	Park ☐	Transportation ☐	Comments ☐
Commercial ☐	Industrial ☐	Private Residence ☐	Other *(Specify)* ☐	
Educational ☐	Military ☐	Religious ☐		
Entertainment ☐	Museum ☐	Scientific ☐		

4. OWNER OF PROPERTY

OWNERS NAME: Howard Moxley

STREET AND NUMBER: Darlington

CITY OR TOWN: | STATE: Maryland | CODE:

5. LOCATION OF LEGAL DESCRIPTION

COURTHOUSE, REGISTRY OF DEEDS, ETC: CLERK OF THE CIRCUIT COURT

STREET AND NUMBER: HARFORD COUNTY COURTHOUSE 40 S. MAIN ST.

CITY OR TOWN: BEL AIR | STATE: MARYLAND | CODE:

APPROXIMATE ACREAGE OF NOMINATED PROPERTY:

6. REPRESENTATION IN EXISTING SURVEYS

TITLE OF SURVEY:

DATE OF SURVEY: Federal ☐ State ☐ County ☐ Local ☐

DEPOSITORY FOR SURVEY RECORDS:

STREET AND NUMBER:

CITY OR TOWN: | STATE: | CODE:

SEE INSTRUCTIONS

STATE: COUNTY: FOR NPS USE ONLY ENTRY NUMBER DATE

HA-404

7. DESCRIPTION N. R. FIELD SHEET

CONDITION	(Check One) Excellent ☐ Good ☐ Fair ☐ Deteriorated ☐ Ruins ☐ Unexposed ☐
INTEGRITY	(Check One) Altered ☐ Unaltered ☐ (Check One) Moved ☐ Original Site ☐

DESCRIBE THE PRESENT AND ORIGINAL (If known) PHYSICAL APPEARANCE

frame clapboard carriage houses, stone foundations, sliding doors, A roof plus addition of under lean to. The northern one is one story with a dovecote, the southerly one a little larger, two stories, with a window and a door upstairs. A roof of slate ridgeline runs east-west.

SEE INSTRUCTIONS

N. R. FIELD SHEET

NY-404

8. SIGNIFICANCE

PERIOD *(Check One or More as Appropriate)*

Pre-Columbian ☐	16th Century ☐	18th Century ☐	20th Century ☐
15th Century ☐	17th Century ☐	19th Century ☐	

SPECIFIC DATE(S) *(If Applicable and Known)*

AREAS OF SIGNIFICANCE *(Check One or More as Appropriate)*

Aboriginal	Education ☐	Political ☐	Urban Planning ☐
Prehistoric ☐	Engineering ☐	Religion/Philosophy ☐	Other *(Specify)* ☐
Historic ☐	Industry ☐	Science ☐	
Agriculture ☐	Invention ☐	Sculpture ☐	
Art ☐	Landscape Architecture ☐	Social/Humanitarian ☐	
Commerce ☐	Literature ☐	Theater ☐	
Communications ☐	Military ☐	Transportation ☐	
Conservation ☐	Music ☐		

STATEMENT OF SIGNIFICANCE *(Include Personages, Dates, Events, Etc.)*

Room for four or five carriages for a well to do family.

One of these may have been a chicken house ... uses changed with the needs.

SEE INSTRUCTIONS

N. R. FIELD SHEET

HA-404

9. MAJOR BIBLIOGRAPHICAL REFERENCES

10. GEOGRAPHICAL DATA

LATITUDE AND LONGITUDE COORDINATES DEFINING A RECTANGLE LOCATING THE PROPERTY									OR	LATITUDE AND LONGITUDE COORDINATES DEFINING THE CENTER POINT OF A PROPERTY OF LESS THAN ONE ACRE					
CORNER	LATITUDE			LONGITUDE						LATITUDE			LONGITUDE		
	Degrees	Minutes	Seconds	Degrees	Minutes	Seconds				Degrees	Minutes	Seconds	Degrees	Minutes	Seconds
NW	°	'	"	°	'	"				°	'	"	°	'	"
NE	°	'	"	°	'	"									
SE	°	'	"	°	'	"									
SW	°	'	"	°	'	"									

LIST ALL STATES AND COUNTIES FOR PROPERTIES OVERLAPPING STATE OR COUNTY BOUNDARIES

STATE:	CODE	COUNTY	CODE
STATE:	CODE	COUNTY:	CODE
STATE:	CODE	COUNTY:	CODE
STATE:	CODE	COUNTY:	CODE

11. FORM PREPARED BY

NAME AND TITLE: JEAN S. EWING

ORGANIZATION: MARYLAND HISTORICAL TRUST

DATE:

STREET AND NUMBER: 50 STATE CIRCLE

CITY OR TOWN: ANNAPOLIS

STATE: MARYLAND

CODE:

12. STATE LIAISON OFFICER CERTIFICATION

As the designated State Liaison Officer for the National Historic Preservation Act of 1966 (Public Law 89-665), I hereby nominate this property for inclusion in the National Register and certify that it has been evaluated according to the criteria and procedures set forth by the National Park Service. The recommended level of significance of this nomination is:

National ☐ State ☐ Local ☐

Name _____

Title _____

Date _____

NATIONAL REGISTER VERIFICATION

I hereby certify that this property is included in the National Register.

_____
Chief, Office of Archeology and Historic Preservation

Date _____

ATTEST:

_____
Keeper of The National Register

Date _____

SEE INSTRUCTIONS

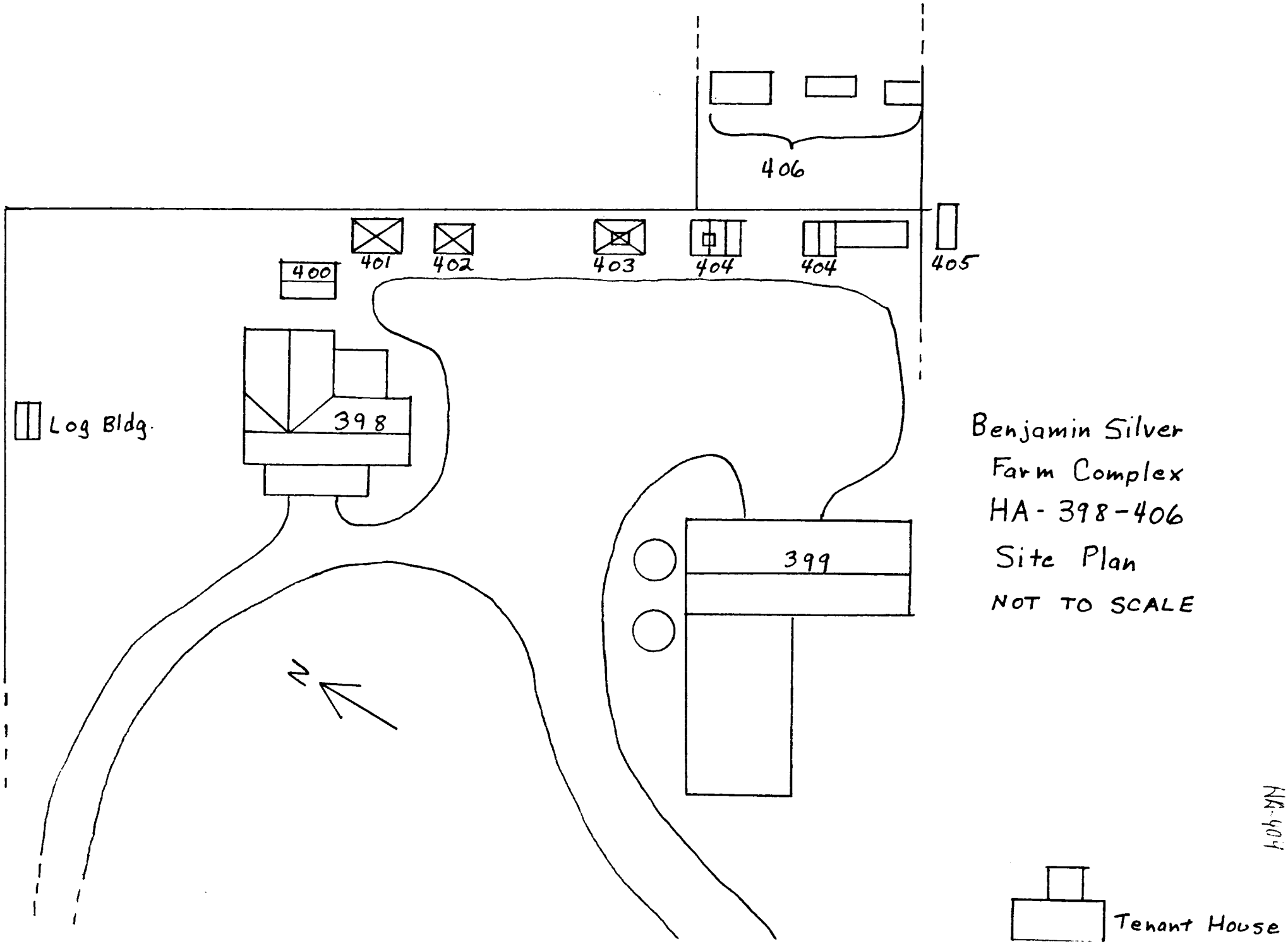

Benjamin Silver
Farm Complex
HA-398-406
Site Plan
NOT TO SCALE

HA-404

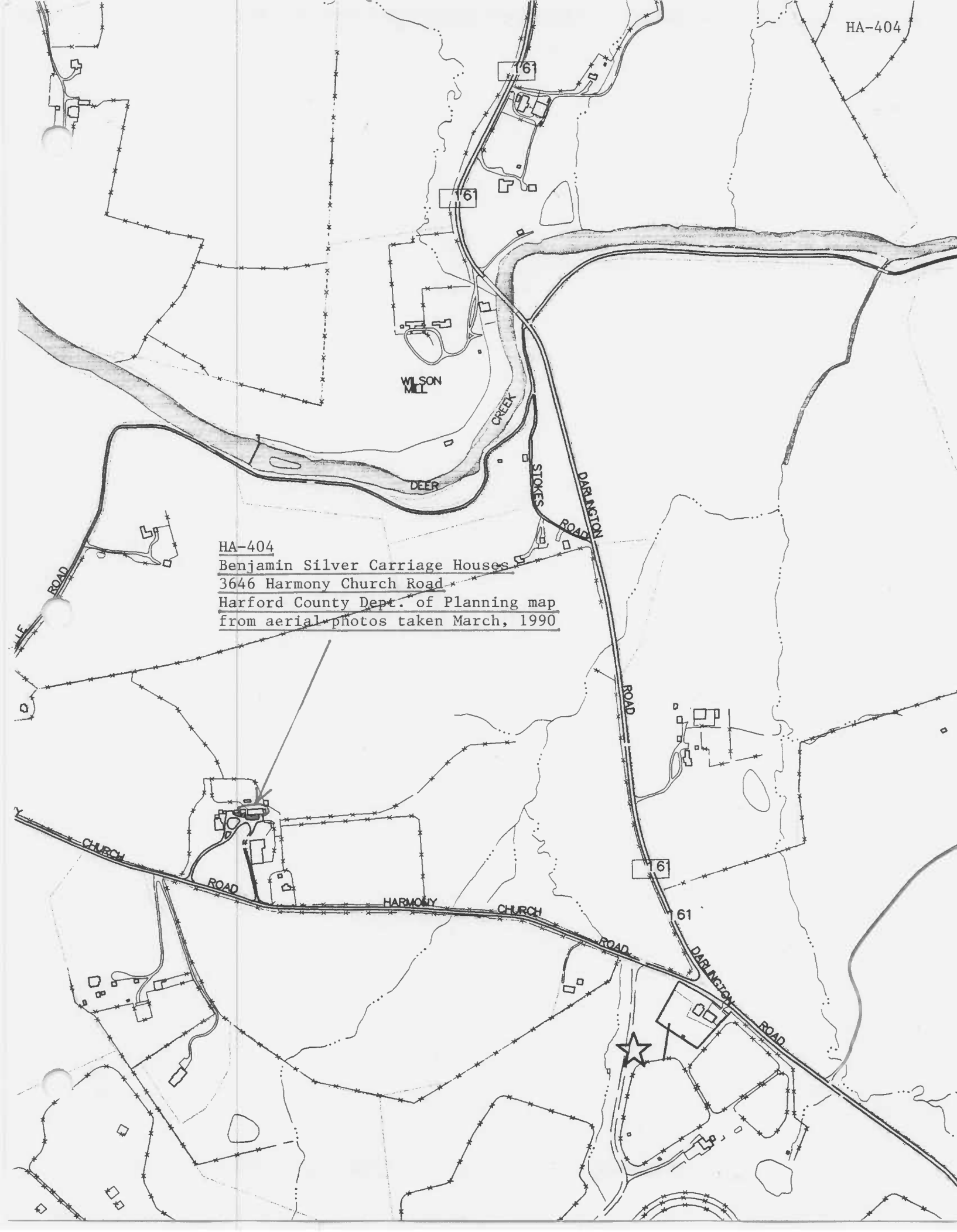
HA-404
Benjamin Silver Carriage Houses
3646 Harmony Church Road
Harford County Dept. of Planning map
from aerial photos taken March, 1990
WILSON MILL
DEER CREEK
STOKES ROAD
DARLINGTON ROAD
61
CHURCH ROAD
HARMONY CHURCH ROAD
ROAD

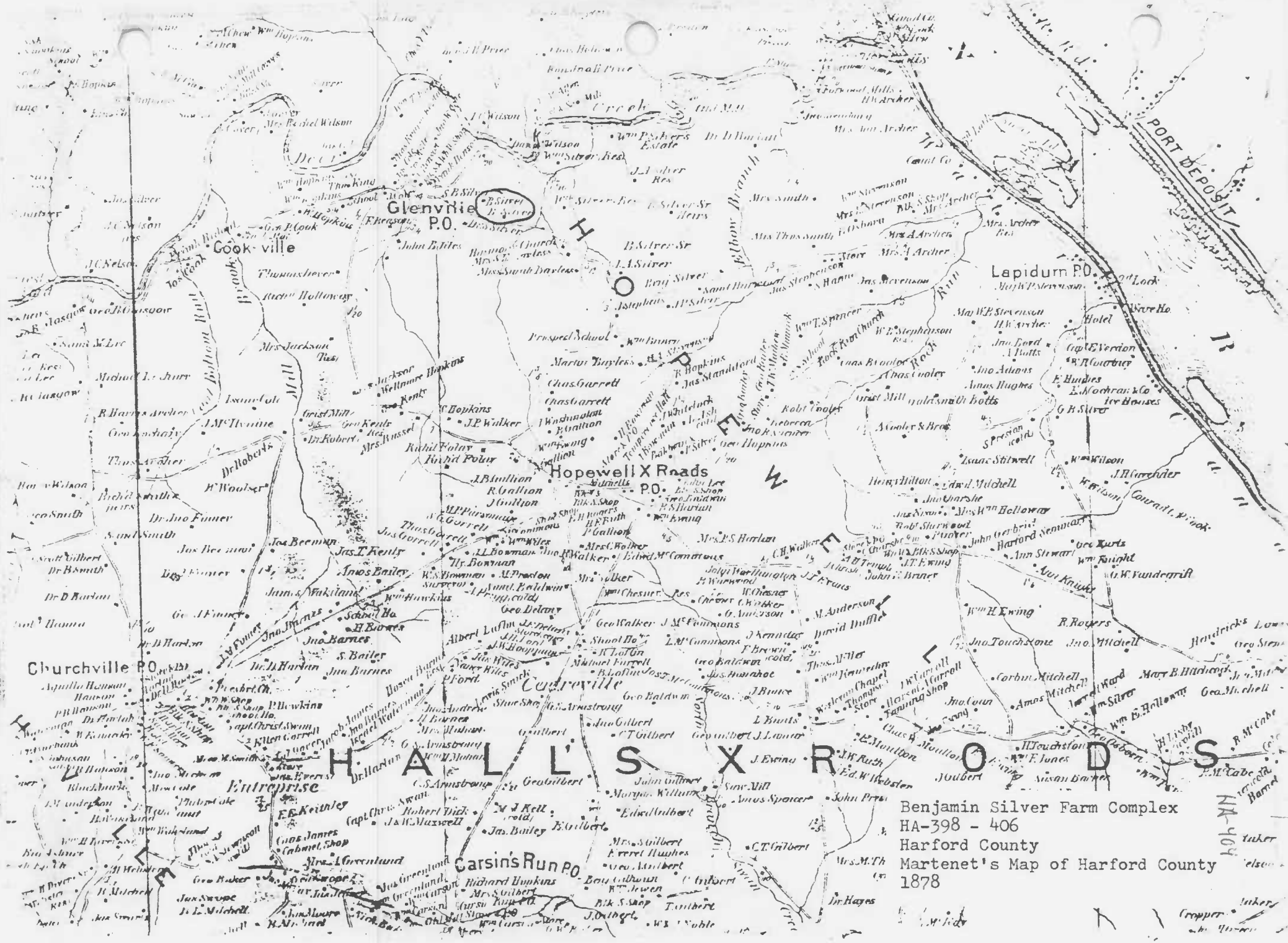

Benjamin Silver Farm Complex
HA-398 - 406
Harford County
Martenet's Map of Harford County
1878

HA-404

HA-404

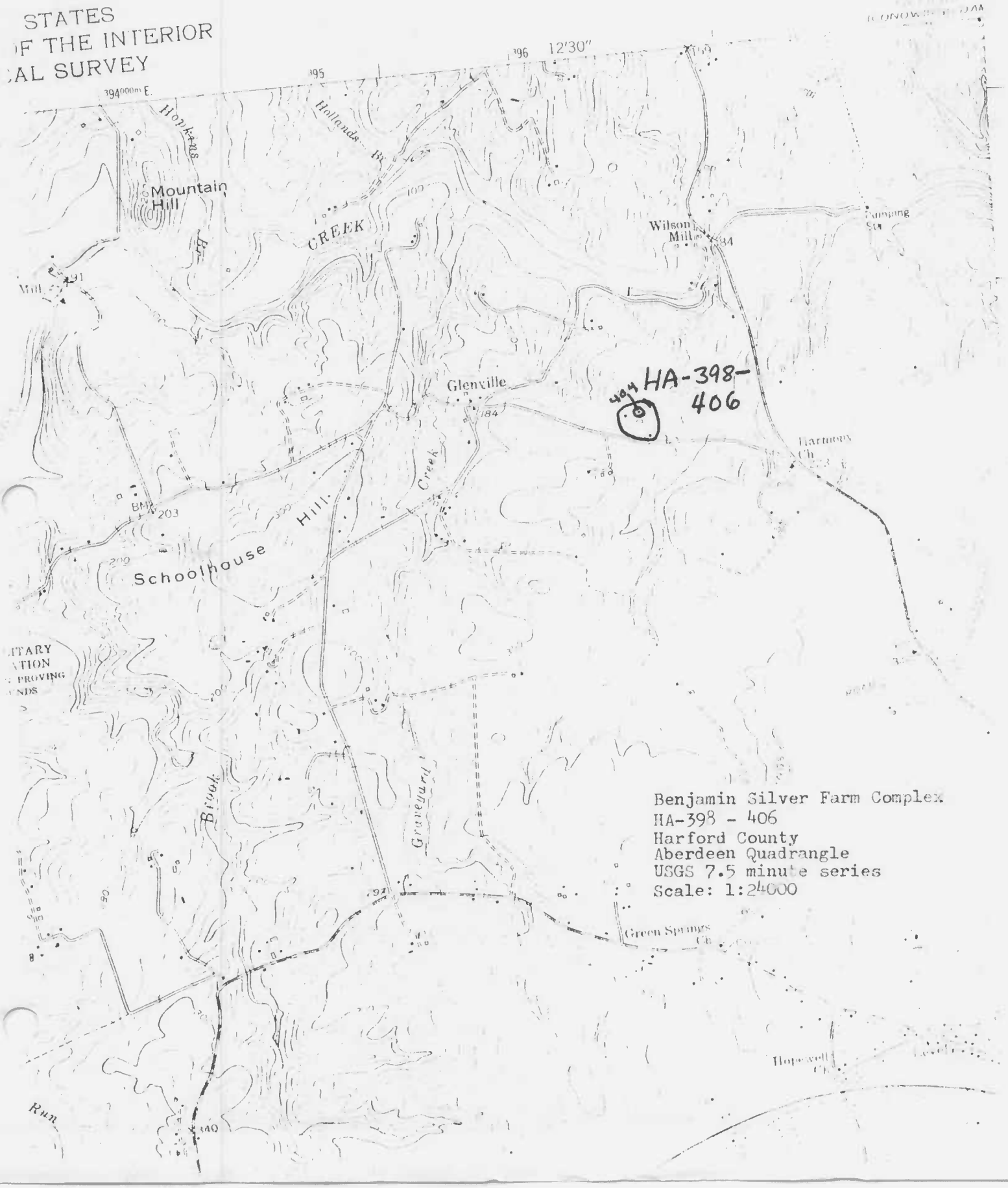

Benjamin Silver Farm Complex
HA-398 - 406
Harford County
Aberdeen Quadrangle
USGS 7.5 minute series
Scale: 1:24000

Benjamin Silver Carriage Houses HA-404
Glenville vicinity
Harford County
Photo: Janet Davis
September 1982
Carriage House II, south elevation
1/1