HA-330 ca. 1868

Frank J. Hopkins House
Glenview Farm
1973 Trappe Church Road
Darlington, MD
Private

The Frank J. Hopkins House is one of several houses built for members of the Hopkins family on the large tract north of Deer Creek. (See also HA-326 and HA-328)

MARYLAND HISTORICAL TRUST

HA-330
MAGI#1303305504

# INVENTORY FORM FOR STATE HISTORIC SITES SURVEY

## 1 NAME

HISTORIC
Frank J. Hopkins House

AND/OR COMMON
Glenview Farm

## 2 LOCATION

STREET & NUMBER
1973 Trappe Church Road

CITY, TOWN
Darlington

X VICINITY OF

CONGRESSIONAL DISTRICT
1st

STATE
Maryland

COUNTY
Harford

## 3 CLASSIFICATION

| CATEGORY | OWNERSHIP | STATUS | PRESENT USE | |
|---|---|---|---|---|
| __DISTRICT | __PUBLIC | X OCCUPIED | __AGRICULTURE | __MUSEUM |
| X BUILDING(S) | X PRIVATE | __UNOCCUPIED | __COMMERCIAL | __PARK |
| __STRUCTURE | __BOTH | __WORK IN PROGRESS | __EDUCATIONAL | X PRIVATE RESIDENCE |
| __SITE | **PUBLIC ACQUISITION** | **ACCESSIBLE** | __ENTERTAINMENT | __RELIGIOUS |
| __OBJECT | __IN PROCESS | X YES: RESTRICTED | __GOVERNMENT | __SCIENTIFIC |
| | __BEING CONSIDERED | __YES: UNRESTRICTED | __INDUSTRIAL | __TRANSPORTATION |
| | not applicable | __NO | __MILITARY | __OTHER |

## 4 OWNER OF PROPERTY

NAME
Jimmie D. and Jeraldine Miller

Telephone #: 457-4287

STREET & NUMBER
1973 Trappe Church Road

CITY, TOWN
Darlington

__ VICINITY OF

STATE, zip code
MD 21034

## 5 LOCATION OF LEGAL DESCRIPTION

COURTHOUSE
REGISTRY OF DEEDS, ETC.
Harford County Courthouse

Liber #:
Folio #:

STREET & NUMBER
40 So. Main St.

CITY, TOWN
Bel Air,

STATE
MD

## 6 REPRESENTATION IN EXISTING SURVEYS

TITLE
Maryland Historical Trust Historic Sites Inventory

DATE
1970

__FEDERAL X STATE __COUNTY __LOCAL

DEPOSITORY FOR
SURVEY RECORDS
Maryland Historical Trust

CITY, TOWN
Annapolis

STATE
MD

# 7 DESCRIPTION

| CONDITION | | CHECK ONE | CHECK ONE |
|---|---|---|---|
| X EXCELLENT | __DETERIORATED | __UNALTERED | XX ORIGINAL SITE |
| __GOOD | __RUINS | X ALTERED | __MOVED DATE_____ |
| __FAIR | __UNEXPOSED | | |

DESCRIBE THE PRESENT AND ORIGINAL (IF KNOWN) PHYSICAL APPEARANCE

The Frank J. Hopkins House is a two story frame house built about 1868 and located on the south side of Trappe Church Road about one-tenth of a mile west of the intersection of Deth's Ford Road near Darlington, Harford County, Maryland. The main elevation faces east.

The house has a center hall double pile plan with a central gable on the main elevation. The gable has a single round arched window. A one story porch with Tuscan columns extends across the facade and on the north elevation. A two story polygonal bay is located on the south elevation. The interior end chimneys are brick. The main entrance projects out onto the porch in a three-sided bay. The windows are 6/6 and have louvered shutters.

The rear wing projects west from the main section and has been substantially altered with additions on the south elevation. The foundation is stone and the roof is composition material. The original siding was probably clapboard, but is now covered with yellow aluminum siding.

CONTINUE ON SEPARATE SHEET IF NECESSARY

# 8 SIGNIFICANCE

| PERIOD | AREAS OF SIGNIFICANCE -- CHECK AND JUSTIFY BELOW | | | |
|---|---|---|---|---|
| PREHISTORIC | __ARCHEOLOGY-PREHISTORIC | __COMMUNITY PLANNING | __LANDSCAPE ARCHITECTURE | __RELIGION |
| __1400-1499 | __ARCHEOLOGY-HISTORIC | __CONSERVATION | __LAW | __SCIENCE |
| __1500-1599 | __AGRICULTURE | __ECONOMICS | __LITERATURE | __SCULPTURE |
| __1600-1699 | __ARCHITECTURE | __EDUCATION | __MILITARY | __SOCIAL/HUMANITARIAN |
| __1700-1799 | __ART | __ENGINEERING | __MUSIC | __THEATER |
| X 1800-1899 | __COMMERCE | __EXPLORATION/SETTLEMENT | __PHILOSOPHY | __TRANSPORTATION |
| __1900- | __COMMUNICATIONS | __INDUSTRY | __POLITICS/GOVERNMENT | X OTHER (SPECIFY) local history |
| | | __INVENTION | | |

SPECIFIC DATES ca. 1868 BUILDER/ARCHITECT

STATEMENT OF SIGNIFICANCE

The Frank J. Hopkins House is one of several houses built for members of the Hopkins family on the large tract north of Deer Creek. (See also HA-326 and HA-328)

CONTINUE ON SEPARATE SHEET IF NECESSARY

## 9 MAJOR BIBLIOGRAPHICAL REFERENCES

HA-533

Martenet's Map of Harford County, 1878

CONTINUE ON SEPARATE SHEET IF NECESSARY

## 10 GEOGRAPHICAL DATA

ACREAGE OF NOMINATED PROPERTY _____

VERBAL BOUNDARY DESCRIPTION

LIST ALL STATES AND COUNTIES FOR PROPERTIES OVERLAPPING STATE OR COUNTY BOUNDARIES

| STATE | COUNTY |
|---|---|
| STATE | COUNTY |

## 11 FORM PREPARED BY


NAME / TITLE
Janet L. Davis, Historic Sites Surveyor

ORGANIZATION
Harford County Dept. of Planning and Zoning

DATE
March 1983

STREET & NUMBER
45 So. Main St.

TELEPHONE
(301) 838-6000, ext. 207

CITY OR TOWN
Bel Air

STATE
MD


The Maryland Historic Sites Inventory was officially created by an Act of the Maryland Legislature, to be found in the Annotated Code of Maryland, Article 41, Section 181 KA, 1974 Supplement.

The Survey and Inventory are being prepared for information and record purposes only and do not constitute any infringement of individual property rights.

RETURN TO: Maryland Historical Trust
The Shaw House, 21 State Circle
Annapolis, Maryland 21401
(301) 267-1438

Form 10-300
(Dec. 1968)

UNITED STATES DEPARTMENT OF THE INTERIOR
NATIONAL PARK SERVICE

130 3304504 N. R. FIELD SHEET

# NATIONAL REGISTER OF HISTORIC PLACES INVENTORY – NOMINATION FORM

MD. HISTORICAL TRUST
BOX 1704
ANNAPOLIS, MD. 21404 *(Type all entries – complete applicable sections)*

| STATE: | |
|---|---|
| COUNTY: | |
| FOR NPS USE ONLY | |
| ENTRY NUMBER | DATE |
| | |

SEE INSTRUCTIONS

## 1. NAME

COMMON: Brown-Hopkins farm house

AND/OR HISTORIC:

## 2. LOCATION

STREET AND NUMBER: Lane enters south of Trappe Church Road about 0.1 mi west of Deaths Ford Rd.

CITY OR TOWN: Darlington

STATE: Maryland | CODE: | COUNTY: Harford | CODE:

## 3. CLASSIFICATION

| CATEGORY (Check One) | OWNERSHIP | | STATUS | ACCESSIBLE TO THE PUBLIC |
|---|---|---|---|---|
| District ☐ Building ☐ | Public ☐ | Public Acquisition: | Occupied ☐ | Yes: |
| Site ☐ Structure ☐ | Private ☐ | In Process ☐ | Unoccupied ☐ | Restricted ☐ |
| Object ☐ | Both ☐ | Being Considered ☐ | Preservation work in progress ☐ | Unrestricted ☐ |
| | | | | No: ☐ |

PRESENT USE *(Check One or More as Appropriate)*

| | | | | |
|---|---|---|---|---|
| Agricultural ☐ | Government ☐ | Park ☐ | Transportation ☐ | Comments ☐ |
| Commercial ☐ | Industrial ☐ | Private Residence ☐ | Other *(Specify)* ☐ | |
| Educational ☐ | Military ☐ | Religious ☐ | | |
| Entertainment ☐ | Museum ☐ | Scientific ☐ | | |

## 4. OWNER OF PROPERTY

OWNERS NAME: Isabelle Hopkins Brown & Grace Hopkins

STREET AND NUMBER: Trappe Church Road

CITY OR TOWN: Darlington | STATE: Maryland | CODE:

## 5. LOCATION OF LEGAL DESCRIPTION

COURTHOUSE, REGISTRY OF DEEDS, ETC.: CLERK OF THE CIRCUIT COURT

STREET AND NUMBER: HARFORD COUNTY COURTHOUSE 40 S. MAIN

CITY OR TOWN: BEL AIR | STATE: MARYLAND | CODE:

APPROXIMATE ACREAGE OF NOMINATED PROPERTY:

## 6. REPRESENTATION IN EXISTING SURVEYS

TITLE OF SURVEY:

DATE OF SURVEY: Federal ☐ State ☐ County ☐ Local ☐

DEPOSITORY FOR SURVEY RECORDS:

STREET AND NUMBER:

CITY OR TOWN: | STATE: | CODE:

STATE: COUNTY: FOR NPS USE ONLY ENTRY NUMBER DATE

N. R. FIELD SHEET

| 7. DESCRIPTION | | |
|---|---|---|
| CONDITION | (Check One) Excellent ☐ Good ☐ Fair ☐ Deteriorated ☐ Ruins ☐ Unexposed ☐ | |
| INTEGRITY | (Check One) Altered ☐ Unaltered ☐ | (Check One) Moved ☐ Original Site ☐ |

DESCRIBE THE PRESENT AND ORIGINAL (If known) PHYSICAL APPEARANCE

Facing east, the ridgeline running n-s, this frame farm house, T shaped, is the conventional 3 bays x 2, but with only two rooms downstairs plus one at the rear. A two story porch off the ~~enclosed~~ at the stem of the T is enclosed. There is a bay window upstairs and down in the south wall. Small stove-flue chimneys, brick, rise from all three ends of the house.

SEE INSTRUCTIONS

N. R. FIELD SHEET

## 8. SIGNIFICANCE

PERIOD *(Check One or More as Appropriate)*

| | | | |
|---|---|---|---|
| Pre-Columbian ☐ | 16th Century ☐ | 18th Century ☐ | 20th Century ☐ |
| 15th Century ☐ | 17th Century ☐ | 19th Century ☐ | |

SPECIFIC DATE(S) *(If Applicable and Known)*

AREAS OF SIGNIFICANCE *(Check One or More as Appropriate)*

| | | | |
|---|---|---|---|
| Aboriginal | Education ☐ | Political ☐ | Urbon Planning ☐ |
| Prehistoric ☐ | Engineering ☐ | Religion/Philosophy ☐ | Other *(Specify)* ☐ |
| Historic ☐ | Industry ☐ | Science ☐ | |
| Agriculture ☐ | Inventian ☐ | Sculpture ☐ | |
| Art ☐ | Landscape Architecture ☐ | Sociol/Humonitarion ☐ | |
| Commerce ☐ | Literature ☐ | Theater ☐ | |
| Communicotions ☐ | Military ☐ | Transportation ☐ | |
| Conservatian ☐ | Music ☐ | | |

STATEMENT OF SIGNIFICANCE *(Include Personages, Dates, Events, Etc.)*

This old farm house is the home of two elderly women, the last of a large family. Like their neighbors on either side, these farms are the homes of eight old ladies ~~[illegible]~~ seven of them over seventy-five!

SEE INSTRUCTIONS

N. R. FIELD SHEET

## 9. MAJOR BIBLIOGRAPHICAL REFERENCES

Interview w Mrs John Hopkins, May 1970.

## 10. GEOGRAPHICAL DATA

| LATITUDE AND LONGITUDE COORDINATES DEFINING A RECTANGLE LOCATING THE PROPERTY | | | | | | OR | LATITUDE AND LONGITUDE COORDINATES DEFINING THE CENTER POINT OF A PROPERTY OF LESS THAN ONE ACRE | | | | | |
|---|---|---|---|---|---|---|---|---|---|---|---|---|
| CORNER | LATITUDE | | | LONGITUDE | | | LATITUDE | | | LONGITUDE | | |
| | Degrees | Minutes | Seconds | Degrees | Minutes | Seconds | Degrees | Minutes | Seconds | Degrees | Minutes | Seconds |
| NW | ° | ' | " | ° | ' | " | ° | ' | " | ° | ' | " |
| NE | ° | ' | " | ° | ' | " | | | | | | |
| SE | ° | ' | " | ° | ' | " | | | | | | |
| SW | ° | ' | " | ° | ' | " | | | | | | |

LIST ALL STATES AND COUNTIES FOR PROPERTIES OVERLAPPING STATE OR COUNTY BOUNDARIES

| STATE: | CODE | COUNTY | CODE |
|---|---|---|---|
| | | | |
| STATE: | CODE | COUNTY: | CODE |
| | | | |
| STATE: | CODE | COUNTY: | CODE |
| | | | |
| STATE: | CODE | COUNTY: | CODE |
| | | | |

## 11. FORM PREPARED BY

NAME AND TITLE: JEAN S. EWING

ORGANIZATION: MARYLAND HISTORICAL TRUST — DATE:

STREET AND NUMBER: 50 STATE CIRCLE

CITY OR TOWN: ANNAPOLIS — STATE: MARYLAND — CODE:

## 12. STATE LIAISON OFFICER CERTIFICATION

As the designated State Liaison Officer for the National Historic Preservation Act of 1966 (Public Law 89-665), I hereby nominate this property for inclusion in the National Register and certify that it has been evaluated according to the criteria and procedures set forth by the National Park Service. The recommended level of significance of this nomination is:

National ☐ State ☐ Local ☐

Name _____

Title _____

Date _____

## NATIONAL REGISTER VERIFICATION

I hereby certify that this property is included in the National Register.

_____
*Chief, Office of Archeology and Historic Preservation*

Date _____

ATTEST:

_____
*Keeper of The National Register*

Date _____

SEE INSTRUCTIONS

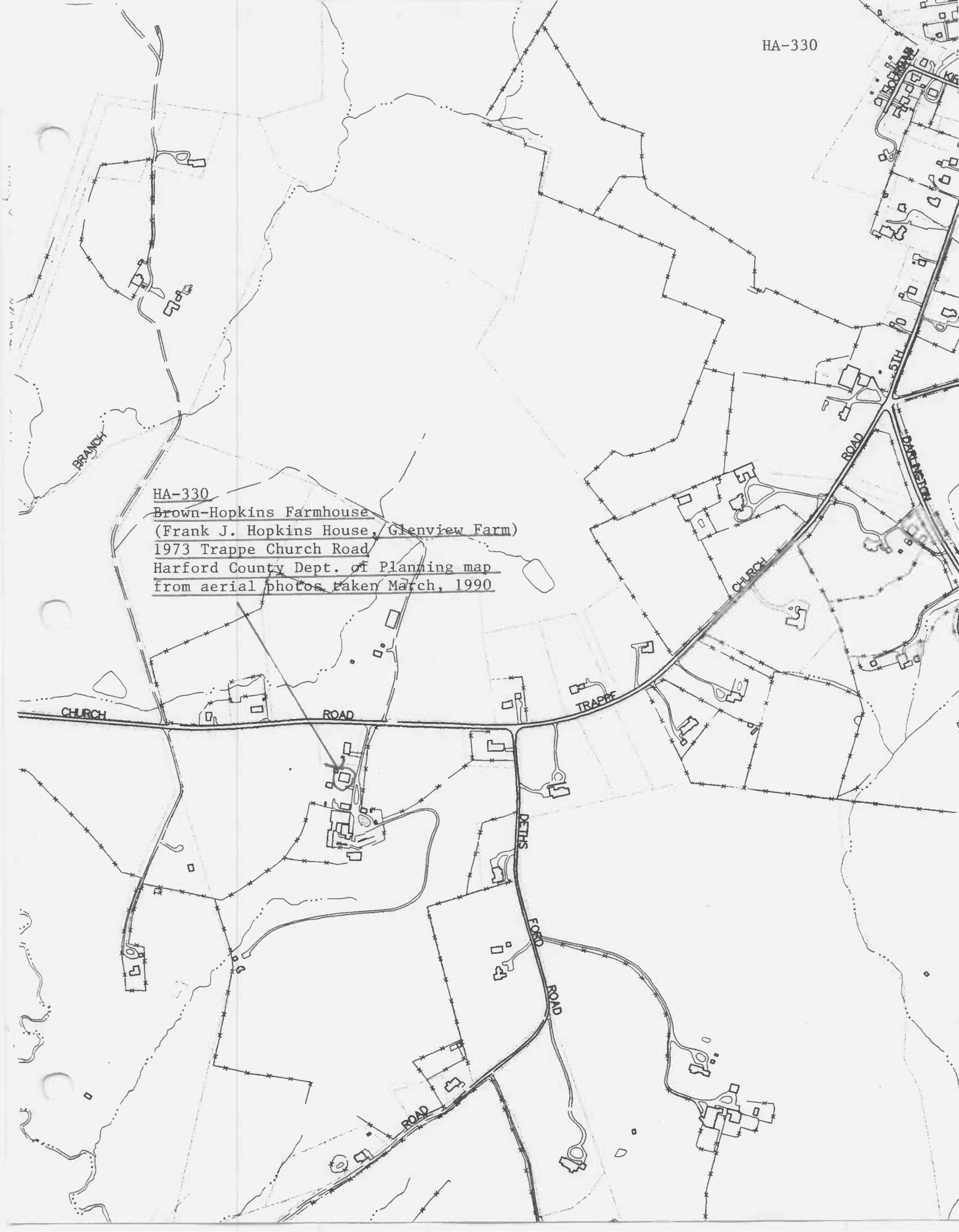
HA-330
Brown-Hopkins Farmhouse
(Frank J. Hopkins House, Glenview Farm)
1973 Trappe Church Road
Harford County Dept. of Planning map
from aerial photos taken March, 1990
BRANCH
CHURCH
ROAD
TRAPPE
CHURCH
ROAD
DARLINGTON
5TH
DELIS
FORD
ROAD
ROAD

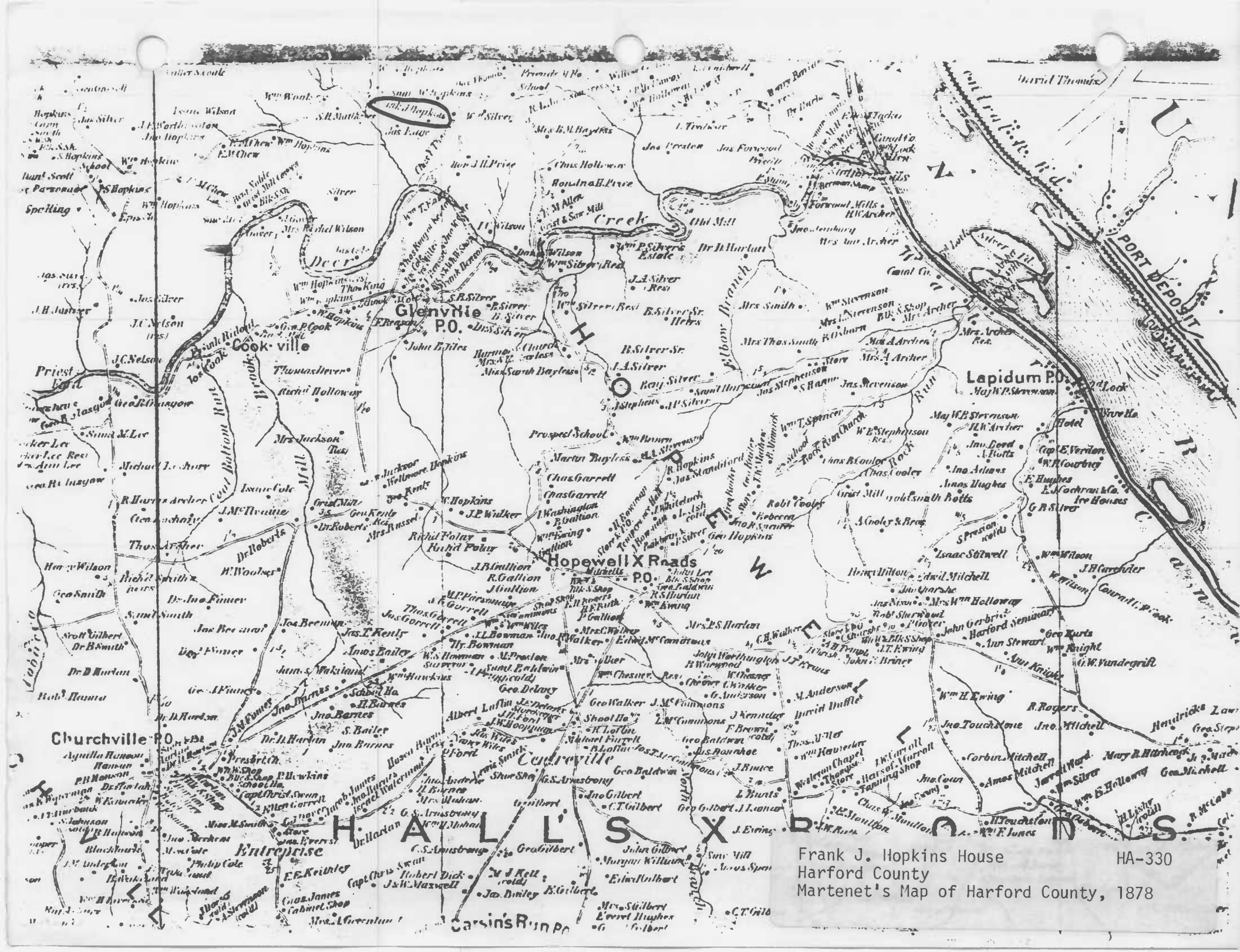


Frank J. Hopkins House HA-330
Harford County
Martenet's Map of Harford County, 1878

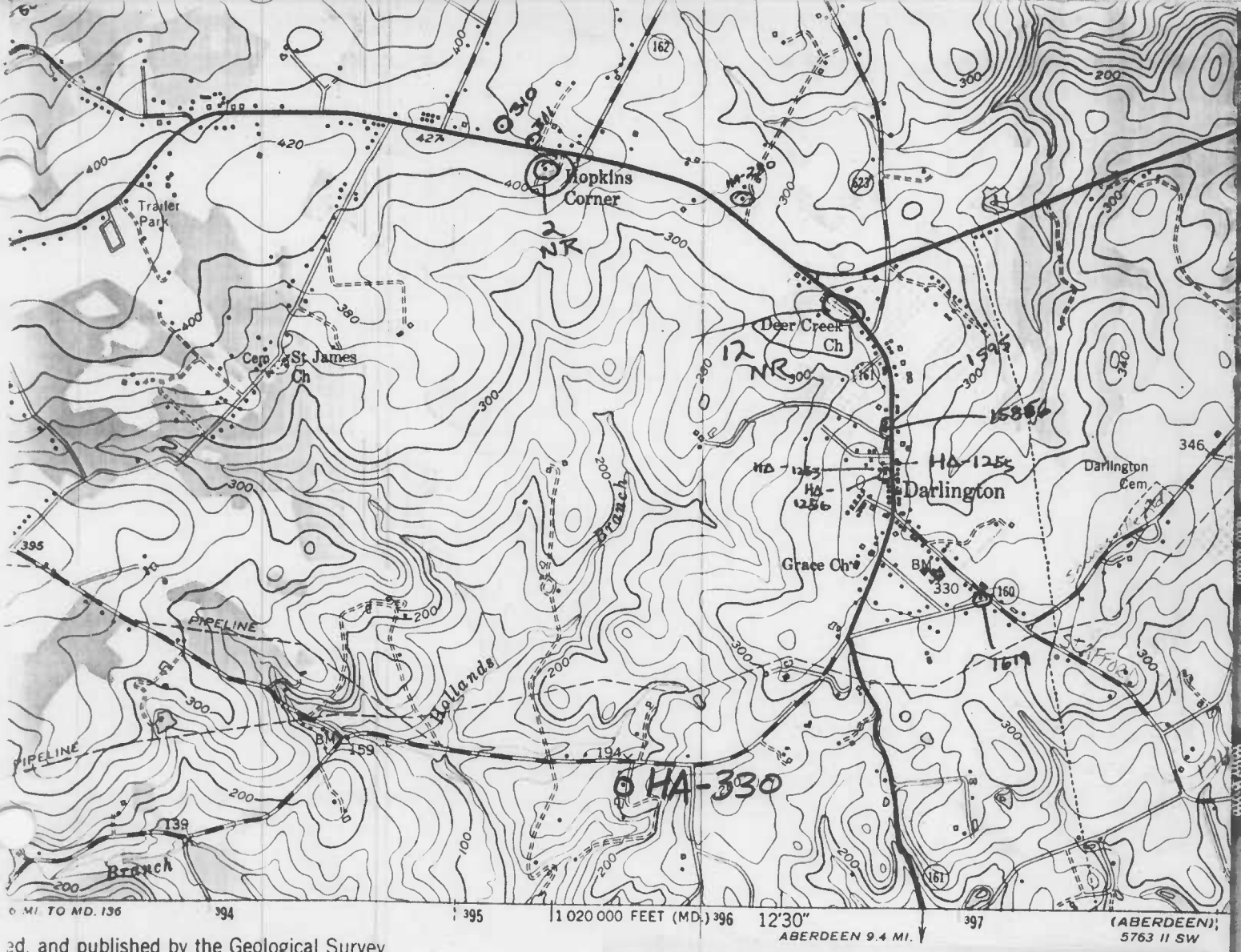


ed, and published by the Geological Survey

SS and USC&GS

ainage in part compiled from aerial photographs
Topography by plane-table surveys 1939 and 1940

ction. 1927 North American datum
ds based on Maryland coordinate system,
ia coordinate system, south zone
niversal Transverse Mercator grid ticks,
n in blue
n in purple compiled from aerial
ken 1970. This information not

Frank J. Hopkins House HA-330
Harford County
USGS 7.5 minute series
Conowingo Dam, Md.-Pa. Quadrangle
Scale: 1:24000

MN
GN
8½°
151 MILS

UTM GRID AND 1970 MAGNETIC NORTH
DECLINATION AT CENTER OF SHEET

THIS MAP COMPLIES WITH NATIO
FOR SALE BY U. S. GEOLOGICAL
A FOLDER DESCRIBING TOPOGRAPHIC MAPS

Frank J. Hopkins House HA-330
Harford County
Photo: Janet Davis
March 1983
Southeast elevation
1/1