HA-180
Henry Harlan House
1145 Stafford Road
Darlington vicinity
Private

First quarter of 19th century

The Henry Harlan House is a fair example of stone building technology in early 19th century Harford County. The stone toolshed or shop with a possible schoolroom in the upper level is a not uncommon feature found on remote farms dating from this period. The date "1819" on the barn suggests that the entire complex may have been built about that time.

MARYLAND HISTORICAL TRUST MAGI HA-180 #1301805404

INVENTORY FORM FOR STATE HISTORIC SITES SURVEY

1 NAME

HISTORIC
Henry Harlan House

AND/OR COMMON
Red Oak Farm

2 LOCATION

STREET & NUMBER
1145 Stafford Road

CITY, TOWN
Darlington X VICINITY OF

CONGRESSIONAL DISTRICT
1st

STATE
Maryland

COUNTY
Harford

3 CLASSIFICATION

CATEGORY	OWNERSHIP	STATUS	PRESENT USE	
__DISTRICT	__PUBLIC	X OCCUPIED	__AGRICULTURE	__MUSEUM
X BUILDING(S)	X PRIVATE	__UNOCCUPIED	__COMMERCIAL	__PARK
__STRUCTURE	__BOTH	__WORK IN PROGRESS	__EDUCATIONAL	X PRIVATE RESIDENCE
__SITE	**PUBLIC ACQUISITION**	**ACCESSIBLE**	__ENTERTAINMENT	__RELIGIOUS
__OBJECT	__IN PROCESS	X YES: RESTRICTED	__GOVERNMENT	__SCIENTIFIC
	__BEING CONSIDERED	__YES: UNRESTRICTED	__INDUSTRIAL	__TRANSPORTATION
	not applicable	__NO	__MILITARY	__OTHER

4 OWNER OF PROPERTY

NAME
Harold Herman Telephone #: 457-5200

STREET & NUMBER
P.O. Box 206

CITY, TOWN
Darlington __ VICINITY OF

STATE, zip code
Maryland 21034

5 LOCATION OF LEGAL DESCRIPTION

COURTHOUSE, REGISTRY OF DEEDS, ETC
Harford County Court House

Liber #:
Folio #:

STREET & NUMBER
40 South Main Street

CITY, TOWN
Bel Air

STATE
Maryland

6 REPRESENTATION IN EXISTING SURVEYS

TITLE
Maryland Historical Trust Historic Sites Inventory

DATE
c. 1970 __FEDERAL X STATE __COUNTY __LOCAL

DEPOSITORY FOR SURVEY RECORDS
Maryland Historical Trust

CITY, TOWN
Annapolis

STATE
Maryland

7 DESCRIPTION

HA-180

CONDITION		CHECK ONE	CHECK ONE
__EXCELLENT	__DETERIORATED	__UNALTERED	X ORIGINAL SITE
X GOOD	__RUINS	X ALTERED	__MOVED DATE_____
__FAIR	__UNEXPOSED		

DESCRIBE THE PRESENT AND ORIGINAL (IF KNOWN) PHYSICAL APPEARANCE

The Henry Harlan House is a two-story stone and concrete block house in which the stone section was possibly built in the second quarter of the 19th century and which is located on the east side of Stafford Road north of the Ellis J. Tucker House (HA-183). Both houses are located on the same large horse farm within sight of each other, but at a distance of about 1/4 mile across open pasture land. The Harlan House original main elevation faced south; the present orientation is north and west.

The original main elevation probably had a three-bay arrangement with an off-center entry. The entry was possibly in the west bay, which now has a window smaller than the others on this elevation. There is also evidence of infill below the window. The other windows on the ground floor are tall and narrow with 2/2 sash and plain architraves. The second floor windows are smaller 6/6 sash. The north elevation has two bays with the west bay containing smaller windows on a lower plane than those of the east bay. The west elevation has the present entrance, a single door under a modern shed proch. The only windows on this elevation are two small square openings at the attic level. A stone one story wing with a concrete block extension adjoin the east gable end. The east end of both the main section and the wing contain interior end brick chimneys. The roof is composition.

North of the house is a stone shop building with an upper floor reached via an outside stair. Local tradition states this was a schoolroom. Other uses may include slave quarters, an office, and a blacksmith shop. The building has a central chimney and a slate roof. The roof extends at the west end to shelter the second floor entrance. A similar building may be found at Box Hill (HA-894).

About 50 yeards west of the house is a stone bank barn with a date-stone set in the south gable reading "1819". Metal ventilators break the slate roof and a frame extension has been added to the northwest corner.

CONTINUE ON SEPARATE SHEET IF NECESSARY

8 SIGNIFICANCE

HA-180

PERIOD	AREAS OF SIGNIFICANCE -- CHECK AND JUSTIFY BELOW			
REHISTORIC	__ARCHEOLOGY-PREHISTORIC	__COMMUNITY PLANNING	__LANDSCAPE ARCHITECTURE	__RELIGION
__1400-1499	__ARCHEOLOGY-HISTORIC	__CONSERVATION	__LAW	__SCIENCE
__1500-1599	__AGRICULTURE	__ECONOMICS	__LITERATURE	__SCULPTURE
__1600-1699	__ARCHITECTURE	__EDUCATION	__MILITARY	__SOCIAL/HUMANITARIAN
__1700-1799	__ART	__ENGINEERING	__MUSIC	__THEATER
X 1800-1899	__COMMERCE	__EXPLORATION/SETTLEMENT	__PHILOSOPHY	__TRANSPORTATION
__1900-	__COMMUNICATIONS	__INDUSTRY	__POLITICS/GOVERNMENT	X OTHER (SPECIFY) local history
		__INVENTION		

SPECIFIC DATES first quarter 19th century BUILDER/ARCHITECT

STATEMENT OF SIGNIFICANCE

The Henry Harlan House is a fair example of stone building technology in early 19th century Harford County. The stone toolshed or shop with a possible schoolroom in the upper level is a not uncommon feature found on remote farms dating from the first half of the 19th century. The date of 1819 on the barn suggests the entire complex may have been built about that period. The Harlan House was one of those mentioned in W. S. Forwood's "Homes on Deer Creek" series in the 1879-1880 Aegis - Intelligencer. "His (Henry S. Harlan's) buildings are comfortable, but remain in the same condition as they were left by his immediate ancestors; showing his regard for the old style."

Note: This form consolidates original survey numbers HA-180, 181 (Shop), and 182 (Barn).

CONTINUE ON SEPARATE SHEET IF NECESSARY

HA-180

9 MAJOR BIBLIOGRAPHICAL REFERENCES

Martenet's Map of Harford County, 1878
Jennings and Herrick Map of Harford County, 1858
Forwood, William Stump, "Homes on Deer Creek", Aegis - Intelligencer, December 19, 1879

CONTINUE ON SEPARATE SHEET IF NECESSARY

10 GEOGRAPHICAL DATA

ACREAGE OF NOMINATED PROPERTY _____

VERBAL BOUNDARY DESCRIPTION

LIST ALL STATES AND COUNTIES FOR PROPERTIES OVERLAPPING STATE OR COUNTY BOUNDARIES

STATE COUNTY

STATE COUNTY

11 FORM PREPARED BY

NAME / TITLE
Janet L. Davis, Historic Sites Surveyor

ORGANIZATION
Harford County Department of Planning & Zoning

DATE
February 1983

STREET & NUMBER
45 South Main Street

TELEPHONE
(301) 838-6000 Ext. 207

CITY OR TOWN
Bel Air

STATE
Maryland 21014

The Maryland Historic Sites Inventory was officially created by an Act of the Maryland Legislature, to be found in the Annotated Code of Maryland, Article 41, Section 181 KA, 1974 Supplement.

The Survey and Inventory are being prepared for information and record purposes only and do not constitute any infringement of individual property rights.

RETURN TO: Maryland Historical Trust
The Shaw House, 21 State Circle
Annapolis, Maryland 21401
(301) 267-1438

Form 10-300
(Dec. 1968)

UNITED STATES DEPARTMENT OF THE INTERIOR
NATIONAL PARK SERVICE

N. R. FIELD SHEET 1301804504 HA 180

NATIONAL REGISTER OF HISTORIC PLACES INVENTORY – NOMINATION FORM

(Type all entries – complete applicable sections)

STATE:

COUNTY:

FOR NPS USE ONLY

ENTRY NUMBER	DATE

1. NAME

COMMON: Adams - Harlan House

AND/OR HISTORIC: Cockade Farms

2. LOCATION

STREET AND NUMBER: Lane enters east of Stafford Road about 0.5 mi north of Deer Creek

CITY OR TOWN: Darlington

STATE: Maryland | CODE: | COUNTY: Harford | CODE:

3. CLASSIFICATION

CATEGORY (Check One)	OWNERSHIP		STATUS	ACCESSIBLE TO THE PUBLIC
District ☐ Building ☑	Public ☐	Public Acquisition:	Occupied ☐	Yes:
Site ☐ Structure ☐	Private ☑	In Process ☐	Unoccupied ☑	Restricted ☑
Object ☐	Both ☐	Being Considered ☐	Preservation work in progress ☐	Unrestricted ☐
				No: ☐

PRESENT USE (Check One or More as Appropriate)

Agricultural ☐	Government ☐	Park ☐	Transportation ☐	Comments ☐
Commercial ☐	Industrial ☐	Private Residence ☑	Other (Specify) ☐	
Educational ☐	Military ☐	Religious ☐		
Entertainment ☐	Museum ☐	Scientific ☐		

4. OWNER OF PROPERTY

OWNERS NAME: Credential Investment Corporation

STREET AND NUMBER: Stafford Road

CITY OR TOWN: ~~Baltimore~~ Darlington | STATE: Md | CODE:

5. LOCATION OF LEGAL DESCRIPTION

COURTHOUSE, REGISTRY OF DEEDS, ETC: Clerk of the Circuit Court

STREET AND NUMBER: Harford County Courthouse 40 S Main St

CITY OR TOWN: Bel Air | STATE: Maryland | CODE:

APPROXIMATE ACREAGE OF NOMINATED PROPERTY: 260.8 a

6. REPRESENTATION IN EXISTING SURVEYS

TITLE OF SURVEY:

DATE OF SURVEY: Federal ☐ State ☐ County ☐ Local ☐

DEPOSITORY FOR SURVEY RECORDS:

STREET AND NUMBER:

CITY OR TOWN: | STATE: | CODE:

SEE INSTRUCTIONS

STATE:

COUNTY:

FOR NPS USE ONLY

ENTRY NUMBER

DATE

28-29

M88 p126

616/153

HA-180

7. DESCRIPTION

CONDITION	(Check One) Excellent ☐ Good ☐ Foir ☐ Deterioroted ☐ Ruins ☐ Unexposed ☐	
INTEGRITY	(Check One) Altered ☐ Unoltered ☐	(Check One) Moved ☐ Originol Site ☐

DESCRIBE THE PRESENT AND ORIGINAL (*If known*) PHYSICAL APPEARANCE

Their old stone house is remarkable for its setting on the crest of the river hills.

A small fieldstone farmhouse, 2 stories, a 1 story addition, the ridgeline runs East-West. The south facade of the main house has three windows of uneven sizes, the north facade two windows, again uneven - (placement suggesting varying floor levels?) Entrance to the main house is west, in the end wall. There are no second story windows in this west wall.

A one story wing has a door to the north, and the two windows on either side of this door are uneven in size and placement too.

Chimneys in the east wall of each part of the house rise from heating and cooking fireplaces.

SEE INSTRUCTIONS

NA-180

8. SIGNIFICANCE

PERIOD *(Check One or More as Appropriate)*

Pre-Columbian ☐	16th Century ☐	18th Century ☐ ?	20th Century ☐
15th Century ☐	17th Century ☐	19th Century ☐	

SPECIFIC DATE(S) *(If Applicable and Known)*

AREAS OF SIGNIFICANCE *(Check One or More as Appropriate)*

Aboriginal	Education ☐	Political ☐	Urban Planning ☐
Prehistoric ☐	Engineering ☐	Religion/Philosophy ☐	Other *(Specify)* ☐
Historic ☐	Industry ☐	Science ☐	Architectural
Agriculture ☐	Invention ☐	Sculpture ☐	
Art ☐	Landscape Architecture ☐	Social/Humanitarian ☐	
Commerce ☐	Literature ☐	Theater ☐	
Communications ☐	Military ☐	Transportation ☐	
Conservation ☐	Music ☐		

STATEMENT OF SIGNIFICANCE *(Include Personages, Dates, Events, Etc.)*

Built in several stages, the origins of this house are now unknown. Appearances suggest at least two ages for the main house and perhaps for the small end too -

The landscape is almost completely devoid of trees - appearing perhaps to be being prepared for intensive development.

SEE INSTRUCTIONS

HA-180

9. MAJOR BIBLIOGRAPHICAL REFERENCES

Interview w Clifford Holloway, friend of the former owners, who has always lived on the next farm. March 1970

10. GEOGRAPHICAL DATA

LATITUDE AND LONGITUDE COORDINATES DEFINING A RECTANGLE LOCATING THE PROPERTY						OR	LATITUDE AND LONGITUDE COORDINATES DEFINING THE CENTER POINT OF A PROPERTY OF LESS THAN ONE ACRE					
CORNER	LATITUDE			LONGITUDE			LATITUDE			LONGITUDE		
	Degrees	Minutes	Seconds	Degrees	Minutes	Seconds	Degrees	Minutes	Seconds	Degrees	Minutes	Seconds
NW	°	'	"	°	'	"	°	'	"	°	'	"
NE	°	'	"	°	'	"						
SE	°	'	"	°	'	"						
SW	°	'	"	°	'	"						

LIST ALL STATES AND COUNTIES FOR PROPERTIES OVERLAPPING STATE OR COUNTY BOUNDARIES

STATE:	CODE	COUNTY	CODE
STATE:	CODE	COUNTY:	CODE
STATE:	CODE	COUNTY:	CODE
STATE:	CODE	COUNTY:	CODE

11. FORM PREPARED BY

NAME AND TITLE: Jean S. Swing

ORGANIZATION: Maryland Historic Trust — DATE: Feb '70

STREET AND NUMBER: 50 State Circle

CITY OR TOWN: Annapolis — STATE: Maryland — CODE:

12. STATE LIAISON OFFICER CERTIFICATION

As the designated State Liaison Officer for the National Historic Preservation Act of 1966 (Public Law 89-665), I hereby nominate this property for inclusion in the National Register and certify that it has been evaluated according to the criteria and procedures set forth by the National Park Service. The recommended level of significance of this nomination is:

National ☐ State ☐ Local ☐

Name _____

Title _____

Date _____

NATIONAL REGISTER VERIFICATION

I hereby certify that this property is included in the National Register.

_____
Chief, Office of Archeology and Historic Preservation

Date _____

ATTEST:

_____
Keeper of The National Register

Date _____

SEE INSTRUCTIONS

N. R. FIELD SHEET

N. R. FIELD SHEET 1301814595

~~HA-181~~

Form 10-300
(Dec. 1968)

UNITED STATES DEPARTMENT OF THE INTERIOR
NATIONAL PARK SERVICE

NATIONAL REGISTER OF HISTORIC PLACES INVENTORY – NOMINATION FORM

(Type all entries – complete applicable sections)

STATE:	HA-180 MAGI #1301804535
COUNTY:	
FOR NPS USE ONLY	
ENTRY NUMBER	DATE

SEE INSTRUCTIONS

1. NAME

COMMON: Adams Harlan Farm Shop

AND/OR HISTORIC:

2. LOCATION

STREET AND NUMBER: Lane enters east of Stafford Road about 0.5 mi north of Deer Creek

CITY OR TOWN: Darlington

STATE: Maryland | CODE: | COUNTY: Harford | CODE:

3. CLASSIFICATION

CATEGORY (Check One)	OWNERSHIP		STATUS	ACCESSIBLE TO THE PUBLIC
District ☐ Building ☑	Public ☐	Public Acquisition:	Occupied ☐	Yes:
Site ☐ Structure ☐	Private ☑	In Process ☐	Unoccupied ☑	Restricted ☑
Object ☐	Both ☐	Being Considered ☐	Preservation work in progress ☐	Unrestricted ☐
				No: ☐

PRESENT USE *(Check One or More as Appropriate)*

Agricultural ☐	Government ☐	Park ☐	Transportation ☐	Comments ☐
Commercial ☐	Industrial ☐	Private Residence ☐	Other *(Specify)* ☐	
Educational ☐	Military ☐	Religious ☐	Blacksmith Shop, toll house	
Entertainment ☐	Museum ☐	Scientific ☐		

4. OWNER OF PROPERTY

OWNERS NAME: Credential Investment Corp.

STREET AND NUMBER: Stafford Road

CITY OR TOWN: ~~Baltimore~~ Darlington | STATE: Md | CODE:

5. LOCATION OF LEGAL DESCRIPTION

COURTHOUSE, REGISTRY OF DEEDS, ETC: Clerk of the Circuit Court

STREET AND NUMBER: Harford County Courthouse 40 S Main ST

CITY OR TOWN: Bel Air | STATE: Md | CODE:

APPROXIMATE ACREAGE OF NOMINATED PROPERTY:

6. REPRESENTATION IN EXISTING SURVEYS

TITLE OF SURVEY:

DATE OF SURVEY: Federal ☐ State ☐ County ☐ Local ☐

DEPOSITORY FOR SURVEY RECORDS:

STREET AND NUMBER:

CITY OR TOWN: | STATE: | CODE:

STATE: COUNTY: FOR NPS USE ONLY ENTRY NUMBER DATE

HA-180

7. DESCRIPTION

CONDITION	(Check One) Excellent ☐ Good ☒ Foir ☐ Deteriorated ☐ Ruins ☐ Unexposed ☐	
INTEGRITY	(Check One) Altered ☐ Unaltered ☒	(Check One) Moved ☐ Original Site ☒

DESCRIBE THE PRESENT AND ORIGINAL *(If known)* PHYSICAL APPEARANCE

Granite building - 1 story, ridgeline running east-west, a central chimney divides two spaces, the east side having wide doors entering onto a space useable as a blacksmith shop with a small forge fireplace and anvil still in septet. The west end may have been tenant housing, but has been used for a tool house in recent decades. Outside steps lead up the west wall to a sheltered doorway.

Very strict construction survives the present neglect so far.

SEE INSTRUCTIONS

HA-180

8. SIGNIFICANCE

PERIOD *(Check One or More as Appropriate)*

Pre-Columbian ☐	16th Century ☐	18th Century ☐	20th Century ☐
15th Century ☐	17th Century ☐	19th Century ☐	

SPECIFIC DATE(S) *(If Applicable and Known)*

AREAS OF SIGNIFICANCE *(Check One or More as Appropriate)*

Abariginal	Education ☐	Political ☐	Urban Planning ☐
Prehistaric ☐	Engineering ☐	Religion/Philasophy ☐	Other *(Specify)* ☐
Histaric ☐	Industry ☐	Science ☐	
Agriculture ☐	Invention ☐	Sculpture ☐	
Art ☐	Landscape Architecture ☐	Social/Humanitarian ☐	
Commerce ☐	Literature ☐	Theater ☐	
Communications ☐	Military ☐	Transportation ☐	
Conservation ☐	Music ☐		

STATEMENT OF SIGNIFICANCE *(Include Personages, Dates, Events, Etc.)*

This building obviously could have served several purposes at once - tool or grain storage, blacksmithing, housing, ~~[illegible]~~ office.

SEE INSTRUCTIONS

HA-180

9. MAJOR BIBLIOGRAPHICAL REFERENCES

Interview with Clifford Holloway, friend of the former owner, who has lived all his life on the next property.
15 March 1970

10. GEOGRAPHICAL DATA

LATITUDE AND LONGITUDE COORDINATES DEFINING A RECTANGLE LOCATING THE PROPERTY			OR	LATITUDE AND LONGITUDE COORDINATES DEFINING THE CENTER POINT OF A PROPERTY OF LESS THAN ONE ACRE	
CORNER	LATITUDE	LONGITUDE		LATITUDE	LONGITUDE
	Degrees Minutes Seconds	Degrees Minutes Seconds		Degrees Minutes Seconds	Degrees Minutes Seconds
NW	° ' "	° ' "		° ' "	° ' "
NE	° ' "	° ' "			
SE	° ' "	° ' "			
SW	° ' "	° ' "			

LIST ALL STATES AND COUNTIES FOR PROPERTIES OVERLAPPING STATE OR COUNTY BOUNDARIES

STATE:	CODE	COUNTY	CODE
STATE:	CODE	COUNTY:	CODE
STATE:	CODE	COUNTY:	CODE
STATE:	CODE	COUNTY:	CODE

11. FORM PREPARED BY

NAME AND TITLE: Jean S. Ewing

ORGANIZATION: Maryland Historic Trust — DATE: Feb '70

STREET AND NUMBER: 50 State Circle

CITY OR TOWN: Annapolis — STATE: Maryland — CODE

12. STATE LIAISON OFFICER CERTIFICATION

As the designated State Liaison Officer for the National Historic Preservation Act of 1966 (Public Law 89-665), I hereby nominate this property for inclusion in the National Register and certify that it has been evaluated according to the criteria and procedures set forth by the National Park Service. The recommended level of significance of this nomination is:

National ☐ State ☐ Local ☐

Name _____

Title _____

Date _____

NATIONAL REGISTER VERIFICATION

I hereby certify that this property is included in the National Register.

_____
Chief, Office of Archeology and Historic Preservation

Date _____

ATTEST:

_____
Keeper of The National Register

Date _____

SEE INSTRUCTIONS

Form 10-300
(Dec. 1968)

UNITED STATES DEPARTMENT OF THE INTERIOR
NATIONAL PARK SERVICE

N. R. FIELD SHEET

~~1301804500~~

NATIONAL REGISTER OF HISTORIC PLACES INVENTORY – NOMINATION FORM

(Type all entries – complete applicable sections)

STATE: HA-180	
MAGI # 1301804535	
COUNTY:	
FOR NPS USE ONLY	
ENTRY NUMBER	DATE

1. NAME

COMMON: Adams - Harlan barn

AND/OR HISTORIC:

2. LOCATION

STREET AND NUMBER: Lane enters east off Stafford Road about 0.5 mi north of Deer Creek

CITY OR TOWN: Darlington

STATE: Maryland | CODE: | COUNTY: Harford | CODE:

3. CLASSIFICATION

CATEGORY (Check One)		OWNERSHIP		STATUS	ACCESSIBLE TO THE PUBLIC
District ☐	Building ☑	Public ☐	Public Acquisition:	Occupied ☑	Yes:
Site ☐	Structure ☐	Private ☑	In Process ☐	Unoccupied ☐	Restricted ☑
Object ☐		Both ☐	Being Considered ☐	Preservation work in progress ☐	Unrestricted ☐
					No: ☐

PRESENT USE *(Check One or More as Appropriate)*

Agricultural ☑	Government ☐	Park ☐	Transportation ☐	Comments ☐
Commercial ☐	Industrial ☐	Private Residence ☐	Other *(Specify)* ☐	
Educational ☐	Military ☐	Religious ☐	Barn	
Entertainment ☐	Museum ☐	Scientific ☐		

4. OWNER OF PROPERTY

OWNER'S NAME: Credential Investment Corp

STREET AND NUMBER: Stafford Road

CITY OR TOWN: ~~Baltimore~~ Darlington | STATE: Md | CODE:

5. LOCATION OF LEGAL DESCRIPTION

COURTHOUSE, REGISTRY OF DEEDS, ETC: Clerk of the Circuit Court

STREET AND NUMBER: Harford County Courthouse 40 S Main St

CITY OR TOWN: Bel Air | STATE: Md | CODE:

APPROXIMATE ACREAGE OF NOMINATED PROPERTY:

6. REPRESENTATION IN EXISTING SURVEYS

TITLE OF SURVEY:

DATE OF SURVEY: Federal ☐ State ☐ County ☐ Local ☐

DEPOSITORY FOR SURVEY RECORDS:

STREET AND NUMBER:

CITY OR TOWN: | STATE: | CODE:

SEE INSTRUCTIONS

STATE: | COUNTY: | FOR NPS USE ONLY: ENTRY NUMBER | DATE

HA-180

7. DESCRIPTION

CONDITION	(Check One) Excellent ☐ Good ☐ Foir ☐ Deterioroted ☐ Ruins ☐ Unexposed ☐	
INTEGRITY	(Check One) Altered ☐ Unoltered ☐	(Check One) Moved ☐ Originol Site ☐

DESCRIBE THE PRESENT AND ORIGINAL *(If known)* PHYSICAL APPEARANCE

Stone barn – haymow double doors on the ~~west~~ west, barnyard on the floor below facing east. The ridgeline running north-south. Recently added to on the north end, with air-vents in the ridgeline; the stone walls have louvered wood "windows" for ventilating the haymow.

Construction indoors of heavy beams with oak pegs.

SEE INSTRUCTIONS

HA-180

8. SIGNIFICANCE

PERIOD *(Check One or More as Appropriate)*

Pre-Columbian ☐	16th Century ☐	18th Century ☐	20th Century ☐
15th Century ☐	17th Century ☐	19th Century ☐	

SPECIFIC DATE(S) *(If Applicable and Known)*

AREAS OF SIGNIFICANCE *(Check One or More as Appropriate)*

Abariginal	Education ☐	Political ☐	Urban Planning ☐
Prehistaric ☐	Engineering ☐	Religian/Philasaphy ☐	Other *(Specify)* ☐
Histaric ☐	Industry ☐	Science ☐	
Agriculture ☐	Inventian ☐	Sculpture ☐	
Art ☐	Landscape Architecture ☐	Sacial/Humanitarian ☐	
Commerce ☐	Literature ☐	Theater ☐	
Communicatians ☐	Military ☐	Transpartatian ☐	
Canservatian ☐	Music ☐		

STATEMENT OF SIGNIFICANCE *(Include Personages, Dates, Events, Etc.)*

This fine old barn once housed and stored foods for a variety of farm animals, but is now used for a few horses and is seriously neglected indoors and out — the door frame loose, the louvres falling away from the "windows".

SEE INSTRUCTIONS

HA-180

9. MAJOR BIBLIOGRAPHICAL REFERENCES

Interview w/ Clifford Holloway, who has lived all his life on the adjoining farm; friend of the Harlans. 15 March 1970.

10. GEOGRAPHICAL DATA

LATITUDE AND LONGITUDE COORDINATES DEFINING A RECTANGLE LOCATING THE PROPERTY

CORNER	LATITUDE			LONGITUDE		
	Degrees	Minutes	Seconds	Degrees	Minutes	Seconds
NW	°	'	"	°	'	"
NE	°	'	"	°	'	"
SE	°	'	"	°	'	"
SW	°	'	"	°	'	"

OR

LATITUDE AND LONGITUDE COORDINATES DEFINING THE CENTER POINT OF A PROPERTY OF LESS THAN ONE ACRE

LATITUDE			LONGITUDE		
Degrees	Minutes	Seconds	Degrees	Minutes	Seconds
°	'	"	°	'	"

LIST ALL STATES AND COUNTIES FOR PROPERTIES OVERLAPPING STATE OR COUNTY BOUNDARIES

STATE:	CODE	COUNTY	CODE
STATE:	CODE	COUNTY:	CODE
STATE:	CODE	COUNTY:	CODE
STATE:	CODE	COUNTY:	CODE

11. FORM PREPARED BY

NAME AND TITLE: Jean S. Scott

ORGANIZATION: Maryland Historic Trust

DATE: Feb '70

STREET AND NUMBER: 50 State Circle

CITY OR TOWN: Annapolis

STATE: Md

CODE:

12. STATE LIAISON OFFICER CERTIFICATION

As the designated State Liaison Officer for the National Historic Preservation Act of 1966 (Public Law 89-665), I hereby nominate this property for inclusion in the National Register and certify that it has been evaluated according to the criteria and procedures set forth by the National Park Service. The recommended level of significance of this nomination is:

National ☐ State ☐ Local ☐

Name _____

Title _____

Date _____

NATIONAL REGISTER VERIFICATION

I hereby certify that this property is included in the National Register.

_____
Chief, Office of Archeology and Historic Preservation

Date _____

ATTEST:

_____
Keeper of The National Register

Date _____

SEE INSTRUCTIONS

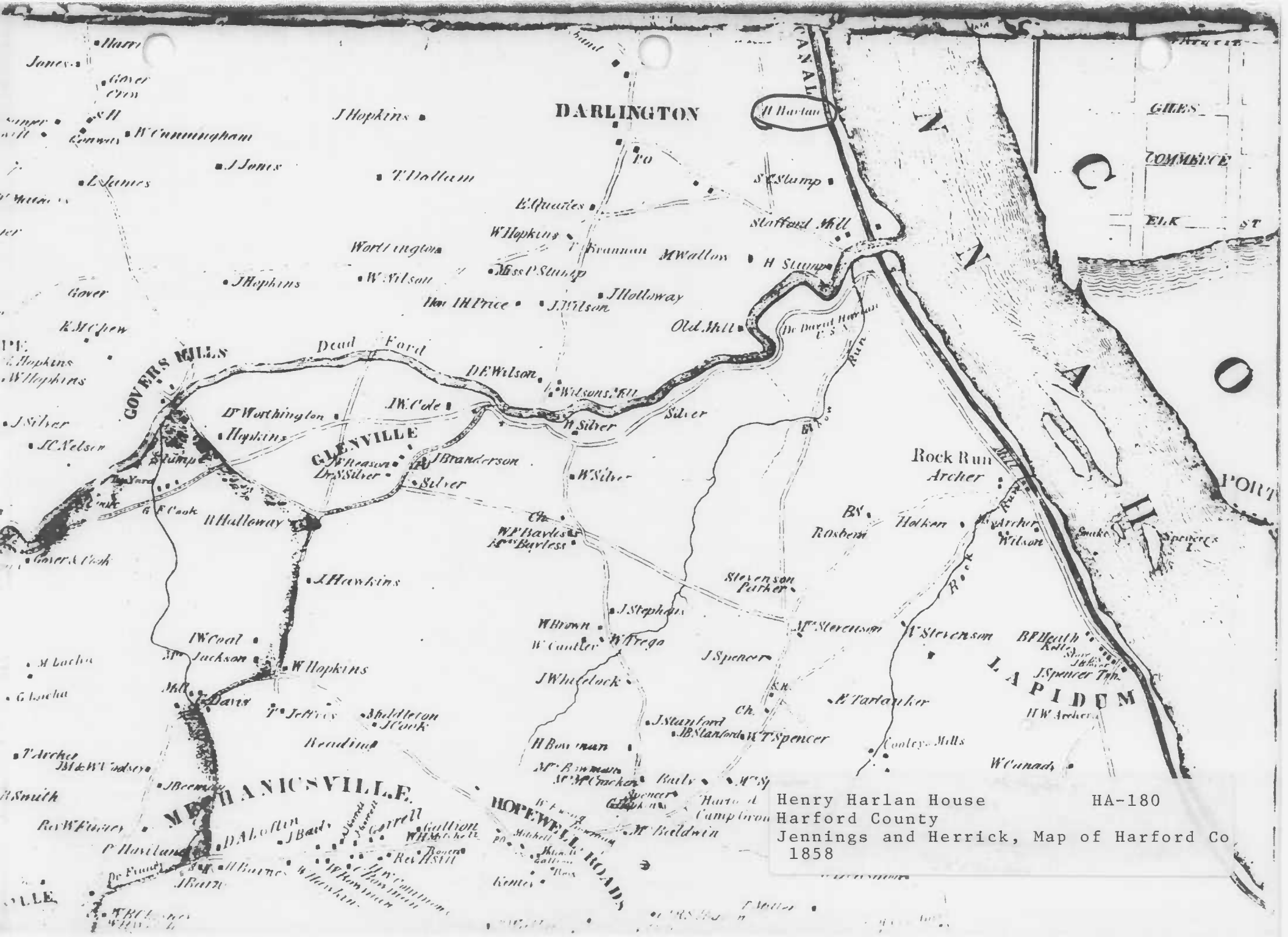
DARLINGTON
CANAL
GOVERS MILLS
GLENVILLE
METHANICSVILLE
HOPEWELL
ROADS
LAPIDUM
Rock Run
Dead Ford
Old Mill
Stafford Mill
Wilsons Mill
Archer
Stevenson
Parker
Cooley's Mills
GILES
COMMERCE
ELK
ST
PORT
J Hopkins
W Cunningham
J Jones
L James
T Dallam
E Quarles
W Hopkins
Worthington
W Wilson
J Hopkins
Gover
E M Crew
J Silver
J C Nelson
Stump
G F Cook
H Hulloway
Gover & Cook
J Hawkins
W Coal
Jackson
W Hopkins
Davis
Reading
T Archer
J Beeman
Rev W Turner
P Haviland
D A Loflin
J Bard
J Burns
Dr Fund
J Bartz
T B Lynch
Middleton
J Cook
T Jeffries
Dr W Worthington
J W Cole
Hopkins
J Brandenson
Dr S Silver
Silver
D E Wilson
Wilsons Mill
H Silver
W Silver
Ch
W F Harles
Mrs Barless
J Stephens
W Brown
W Cantler
W Trego
J Whitelock
J Stanford
J B Stanford
W T Spencer
H Bowman
Mr Bowman
Mr M Cracken
Bailey
Mr Beldwin
Camptron
Kenter
Garrell
Gallion
Rev H Still
Rosbeni
Holkan
Archer
Wilson
Mr Stevenson
W Stevenson
J Spencer
E Tarlauker
H W Archer
B F Heath
J Spencer Jun
W Canada
Smoke
Spencers I
Stump
Run
Rock
Mill
Run
Henry Harlan House HA-180
Harford County
Jennings and Herrick, Map of Harford Co
1858

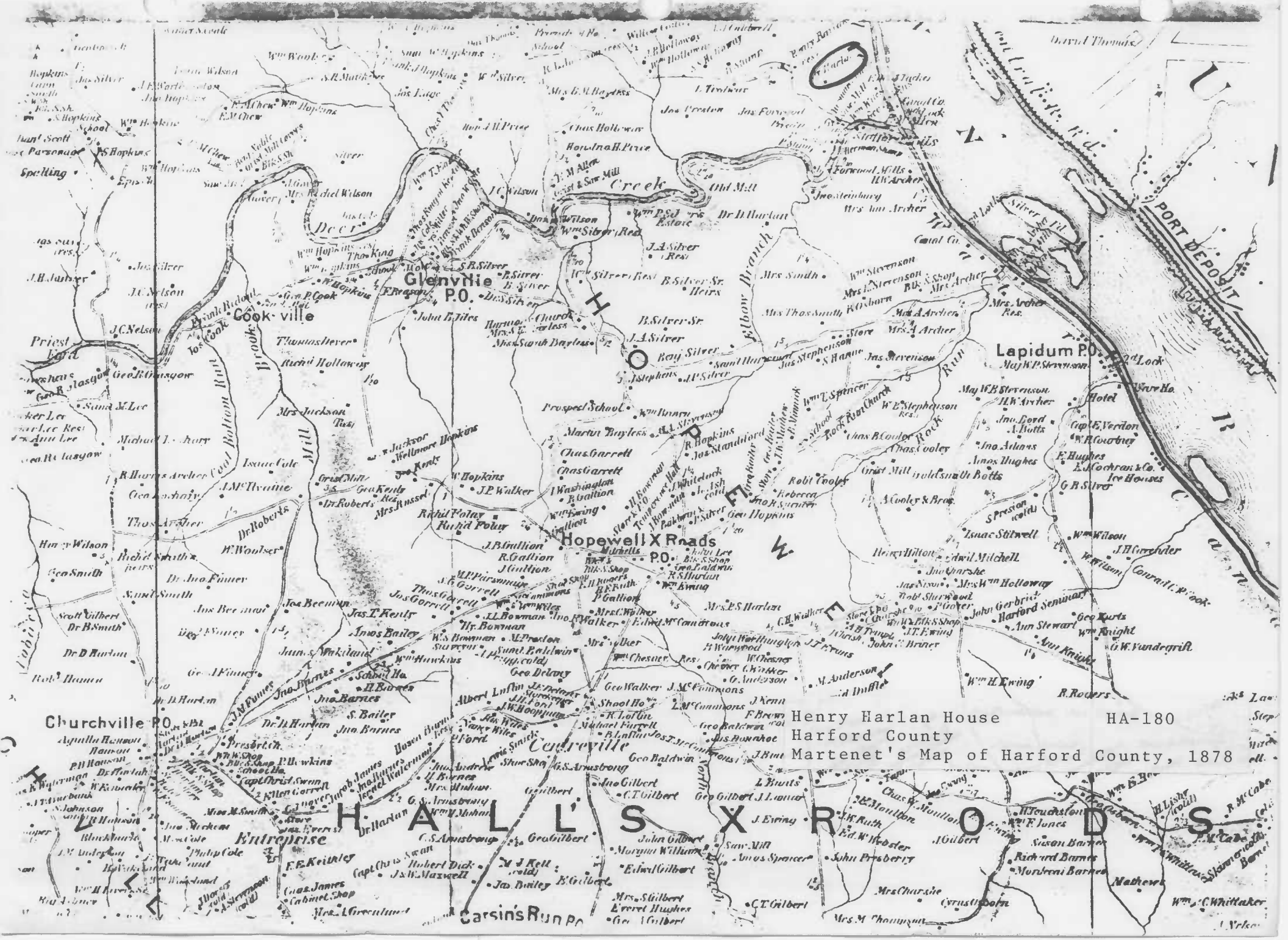

Henry Harlan House HA-180
Harford County
Martenet's Map of Harford County, 1878

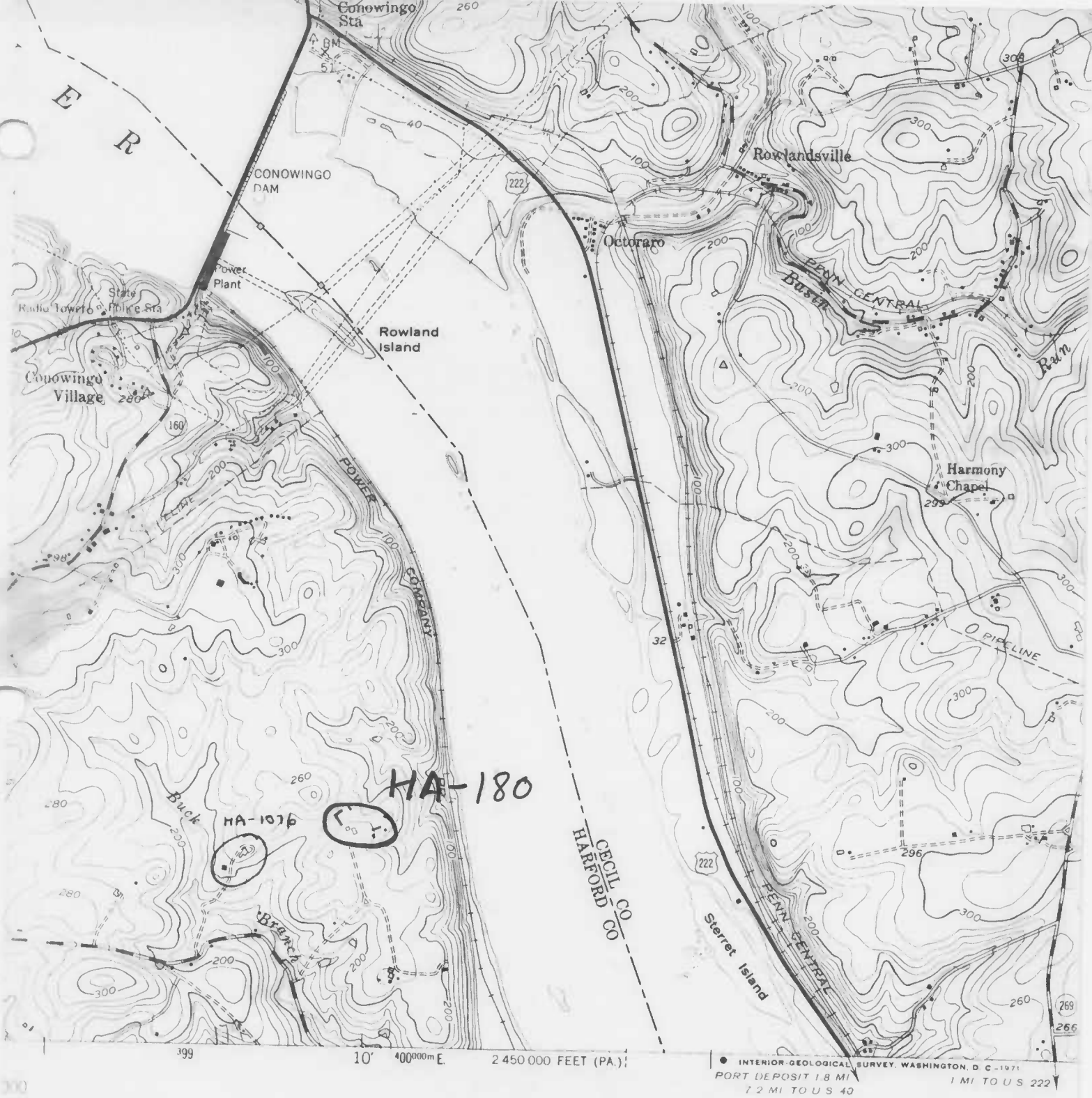

1 MILE

6000 7000 FEET

1 KILOMETER

ROAD CLASSIFICATION

Heavy-duty — 4 LANE | 6 LANE — Light-duty

Medium-duty — 4 LANE | 6 LANE — Unimproved dirt

U. S. Route — State Route

AL 20 FEET
LEVEL

MAP ACCURACY STANDARDS
VEY, WASHINGTON, D. C. 20242
SYMBOLS IS AVAILABLE ON REQUEST

MARYLAND

QUADRANGLE LOC

Henry Harlan House HA-180
Harford County
U.S.G.S. 7.5 minute series
Conowingo Dam, Md.-Pa. Quadrangle
Scale: 1:24000

Henry Harlan House HA-180
Harford County
Photo: Janet Davis
January 1983
Barn, west elevation
4/4

Henry Harlan House
Harford County
Photo: Janet Davis
January 1983
Shop/Schoolroom, south elevation
3/4

Henry Harlan House HA-180
Harford County
Photo: Janet Davis
January 1983
North elevation
2/4

Henry Harlan House HA-180
Harford County
Photo: Janet Davis
January 1983
South elevation
1/4