1300854304

HA-35

Form 10-300
(Dec. 1968)

UNITED STATES DEPARTMENT OF THE INTERIOR
NATIONAL PARK SERVICE

N. R. FIELD SHEET

NATIONAL REGISTER OF HISTORIC PLACES INVENTORY – NOMINATION FORM

(Type all entries – complete applicable sections)

STATE:	
COUNTY:	
FOR NPS USE ONLY	
ENTRY NUMBER	DATE

SEE INSTRUCTIONS

1. NAME

COMMON: WILEY FARMHOUSE

AND/OR HISTORIC:

2. LOCATION

STREET AND NUMBER: North side of Bradenbaugh Road about 0.5 mi east of Norrisville Road or Md 23

CITY OR TOWN: near Shawsville

STATE: Maryland | CODE: | COUNTY: Harford | CODE:

3. CLASSIFICATION

CATEGORY (Check One)		OWNERSHIP		STATUS	ACCESSIBLE TO THE PUBLIC
District ☐	Building ☑	Public ☐	Public Acquisition:	Occupied ☑	Yes:
Site ☐	Structure ☐	Private ☑	In Process ☐	Unoccupied ☐	Restricted ☑
Object ☐		Both ☐	Being Considered ☐	Preservation work in progress ☐	Unrestricted ☐
					No: ☐

PRESENT USE *(Check One or More as Appropriate)*

Agricultural	☐	Government	☐	Park	☐	Transportation	☐	Comments	☐
Commercial	☐	Industrial	☐	Private Residence	☑	Other *(Specify)*	☐		
Educational	☐	Military	☐	Religious	☐				
Entertainment	☐	Museum	☐	Scientific	☐				

4. OWNER OF PROPERTY

OWNERS NAME: Mrs Harold Wiley

STREET AND NUMBER: Bradenbaugh Road

CITY OR TOWN: White Hall 21161 | STATE: Maryland | CODE:

5. LOCATION OF LEGAL DESCRIPTION

COURTHOUSE, REGISTRY OF DEEDS, ETC: Clerk of Circuit Court

STREET AND NUMBER: Harford County Courthouse 40 S. Main ST

CITY OR TOWN: Bel Air | STATE: Maryland | CODE:

APPROXIMATE ACREAGE OF NOMINATED PROPERTY:

6. REPRESENTATION IN EXISTING SURVEYS

TITLE OF SURVEY:

DATE OF SURVEY: Federal ☐ State ☐ County ☐ Local ☐

DEPOSITORY FOR SURVEY RECORDS:

STREET AND NUMBER:

CITY OR TOWN: | STATE: | CODE:

STATE: | COUNTY: | FOR NPS USE ONLY | ENTRY NUMBER | DATE

Cofn: 6862

HA-35

7. DESCRIPTION

CONDITION	(Check One) Excellent ☐	Good ☑	Fair ☐	Deteriorated ☐	Ruins ☐	Unexposed ☐
INTEGRITY	(Check One) Altered ☐	Unaltered ☑		(Check One) Moved ☐	Original Site ☑	

DESCRIBE THE PRESENT AND ORIGINAL *(If known)* PHYSICAL APPEARANCE

SEE INSTRUCTIONS

HA-35

8. SIGNIFICANCE

PERIOD *(Check One or More as Appropriate)*

Pre-Columbian ☐	16th Century ☐	18th Century ☐	20th Century ☐
15th Century ☐	17th Century ☐	19th Century ☑ early	

SPECIFIC DATE(S) *(If Applicable and Known)*

AREAS OF SIGNIFICANCE *(Check One or More as Appropriate)*

Aboriginal	Education ☐	Political ☐	Urban Planning ☐
Prehistoric ☐	Engineering ☐	Religion/Philosophy ☐	Other *(Specify)* ☐
Historic ☐	Industry ☐	Science ☐	Architectural
Agriculture ☐	Invention ☐	Sculpture ☐	
Art ☐	Landscape Architecture ☐	Social/Humanitarian ☑	
Commerce ☐	Literature ☐	Theater ☐	
Communications ☐	Military ☐	Transportation ☐	
Conservation ☐	Music ☐		

STATEMENT OF SIGNIFICANCE *(Include Personages, Dates, Events, Etc.)*

Mrs Kirley's father-in-law bought this farm at the Court House door for back taxes in 1864. An active farm since it was established about a hundred years before, it has continued in the Kirley family for 105 years.

Mrs Kirley's son Harold doubts if he will continue to farm many more years with land prices soaring in this general area.

SEE INSTRUCTIONS

HA-35

9. MAJOR BIBLIOGRAPHICAL REFERENCES

—

10. GEOGRAPHICAL DATA

LATITUDE AND LONGITUDE COORDINATES DEFINING A RECTANGLE LOCATING THE PROPERTY						OR	LATITUDE AND LONGITUDE COORDINATES DEFINING THE CENTER POINT OF A PROPERTY OF LESS THAN ONE ACRE					
CORNER	LATITUDE			LONGITUDE			LATITUDE			LONGITUDE		
	Degrees	Minutes	Seconds	Degrees	Minutes	Seconds	Degrees	Minutes	Seconds	Degrees	Minutes	Seconds
NW	°	'	"	°	'	"	°	'	"	°	'	"
NE	°	'	"	°	'	"						
SE	°	'	"	°	'	"						
SW	°	'	"	°	'	"						

LIST ALL STATES AND COUNTIES FOR PROPERTIES OVERLAPPING STATE OR COUNTY BOUNDARIES

STATE:	CODE	COUNTY	CODE
STATE:	CODE	COUNTY:	CODE
STATE:	CODE	COUNTY:	CODE
STATE:	CODE	COUNTY:	CODE

11. FORM PREPARED BY

NAME AND TITLE: Jean S. Scott

ORGANIZATION: Maryland Historic Trust — DATE: November '69

STREET AND NUMBER: 50 State Circle

CITY OR TOWN: Annapolis — STATE: Maryland — CODE:

12. STATE LIAISON OFFICER CERTIFICATION

As the designated State Liaison Officer for the National Historic Preservation Act of 1966 (Public Law 89-665), I hereby nominate this property for inclusion in the National Register and certify that it has been evaluated according to the criteria and procedures set forth by the National Park Service. The recommended level of significance of this nomination is:

National ☐ State ☐ Local ☐

Name _____

Title _____

Date _____

NATIONAL REGISTER VERIFICATION

I hereby certify that this property is included in the National Register.

_____
Chief, Office of Archeology and Historic Preservation

Date _____

ATTEST:

_____
Keeper of The National Register

Date _____

SEE INSTRUCTIONS

(7)

Brick farmhouse with finished stone piers. 2 1/2 stories, five bays by two, facing south, with a wing running back northwards along the east wall three bays by two.

Traces of an old kitchen wing are seen against the east wall, shown below in red. This was undoubtedly the oldest part of the house, stone, with a huge old fireplace with crane, occupying the area shown in red, below

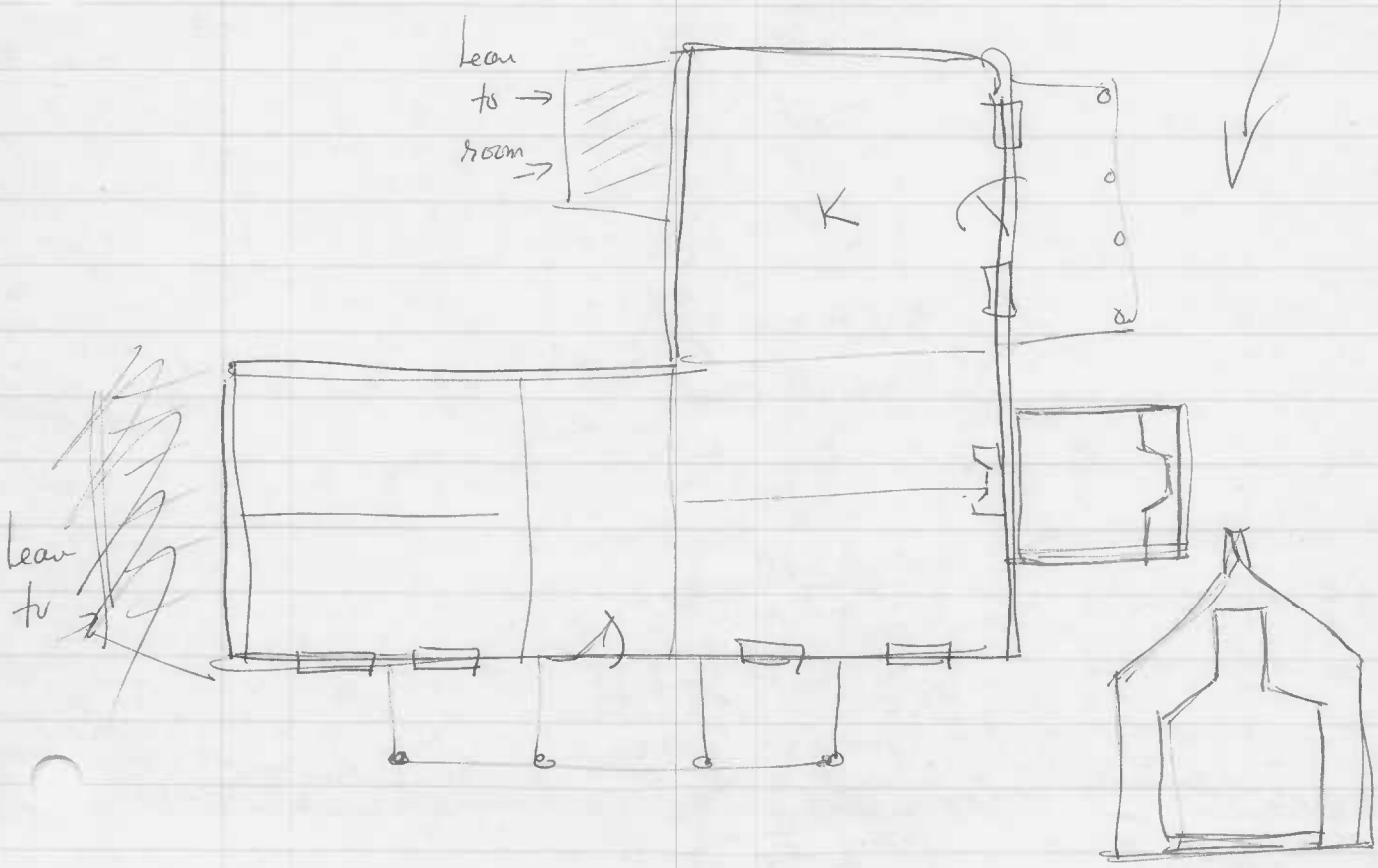

HA-35
ADC of Alexandria, Inc., 1984

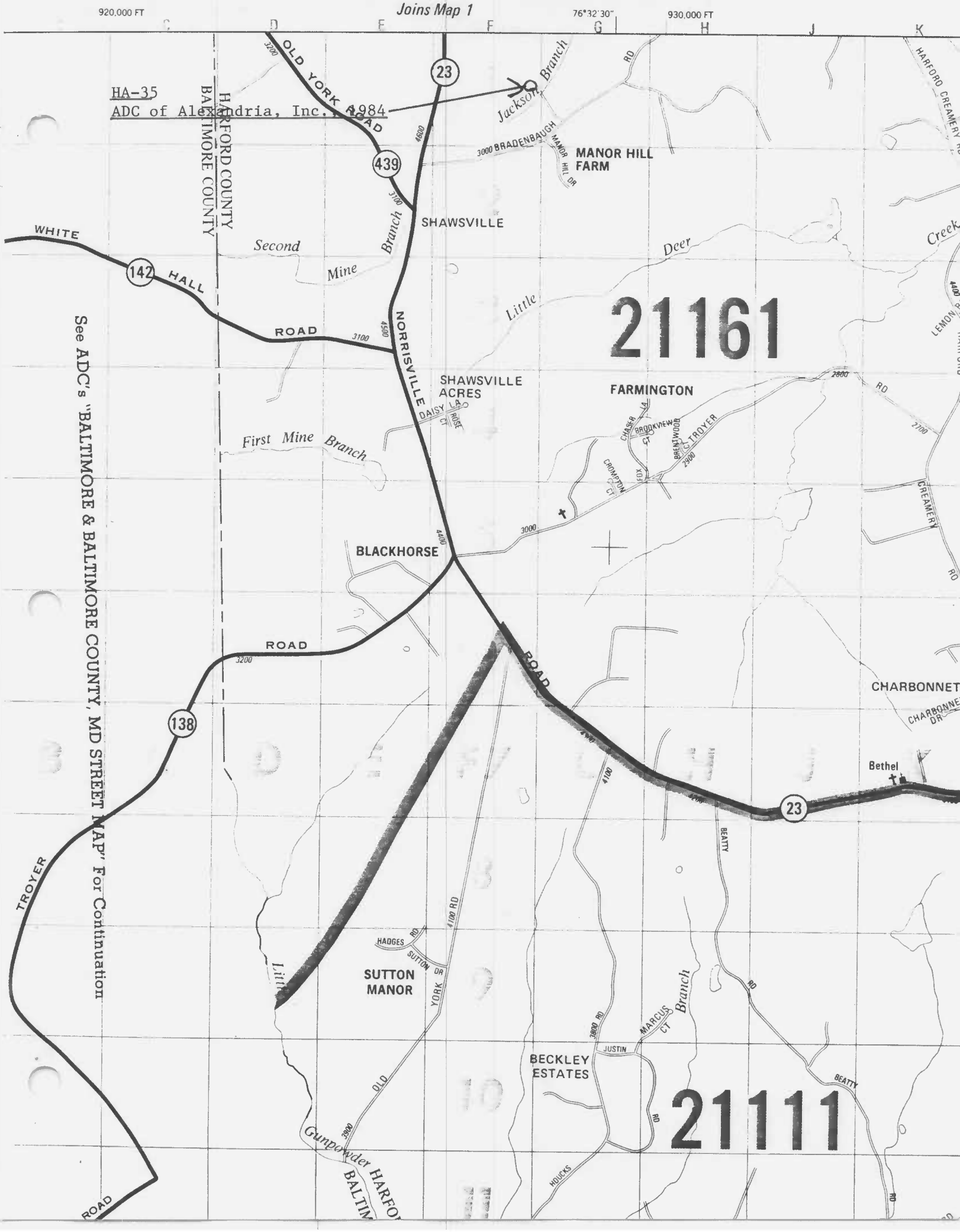

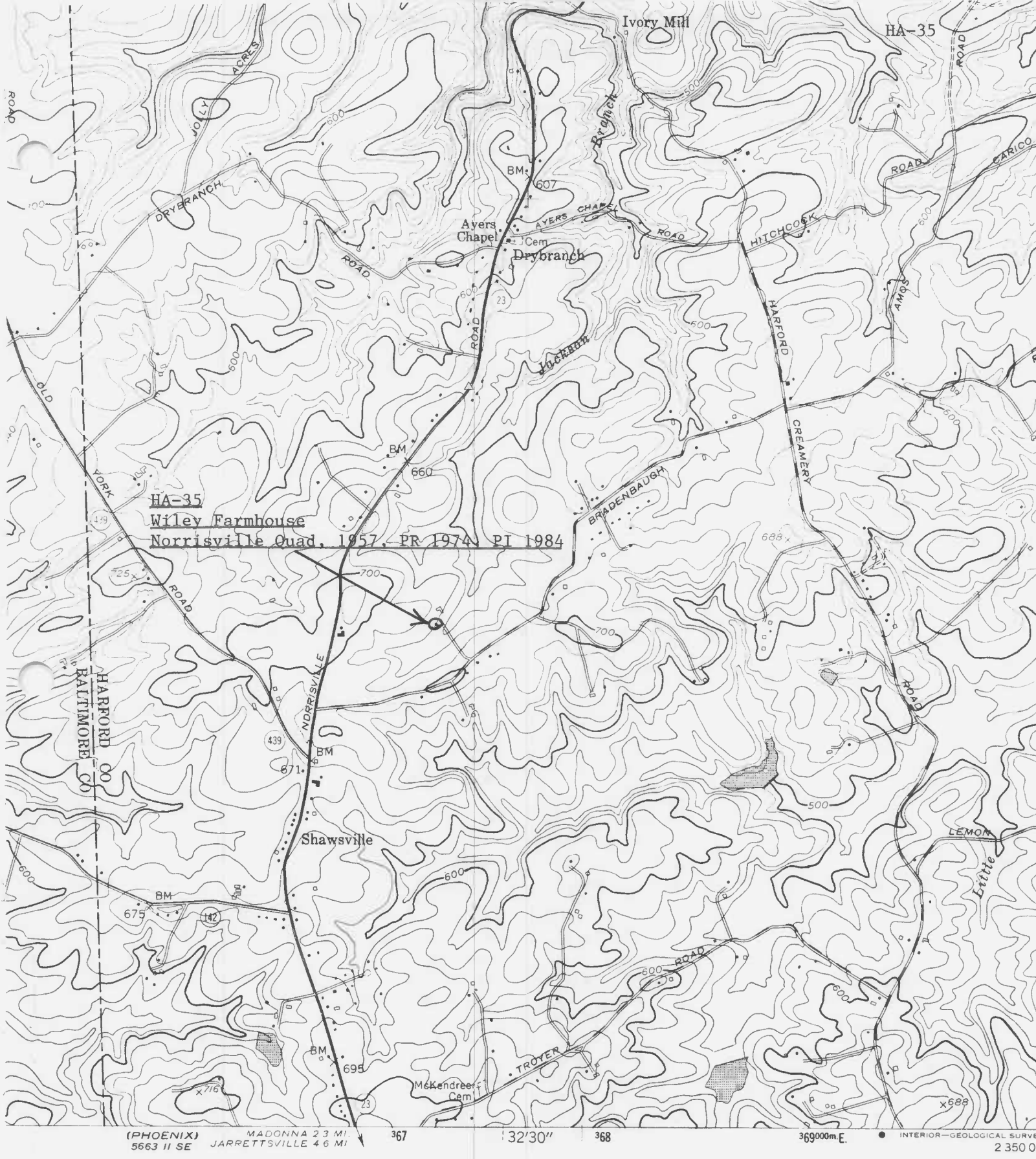

SCALE 1:24000

0 1 MILE

1000 2000 3000 4000 5000 6000 7000 FEET

.5 0 1 KILOMETER

CONTOUR INTERVAL 20 FEET
NATIONAL GEODETIC VERTICAL DATUM OF 1929

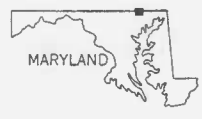

QUADRANGLE LOCATION

ROAD

Heavy-duty

Medium-duty

NOR

HH - 3D

9 Nov 69 JSE

WILEY FARMHOUSE * Springhouse

HA 33

WILEY FARMHOUSE 9 NOV 69

SSE