9604022

INDIVIDUAL PROPERTY/DISTRICT
MARYLAND HISTORICAL TRUST
INTERNAL NR-ELIGIBILITY REVIEW FORM

Property/District Name: Daniel James House & James-Kimmel Cemetery Survey Number: F-5-39

Project: New Market Loop 230 kV Transmission Line Agency: DNR/PSC

Site visit by MHT Staff: X no ___ yes Name _____ Date _____

Eligibility recommended X Eligibility **not** recommended ____

Criteria: ___A ___B X C ___D Considerations: ___A ___B ___C ___D ___E ___F ___G ___None

Justification for decision: (Use continuation sheet if necessary and attach map)

Based on the available information, the Daniel James House & James-Kimmel Cemetery, located at 12401D Old Annapolis Road in southeastern Frederick County, is eligible for the Maryland Register of Historic Properties. The two-story, five-bay stone farmhouse was constructed c. 1791. The property also includes a c. 1815 barn, a round stone privy and a cemetery with one of the oldest recorded burials in Frederick County (1750). The property, though vacant and deteriorating, is significant under Criterion C a intact farmstead with a number of early components and, in particular, for the house, which is a fine example of German stone masonry construction combined with Georgian architectural influences. Significant interior features include an unusual paneled mantel and raised panel cupboard with arches.

In addition to being individually eligible, the property is located in an area which retains numerous historic farmsteads within a largely unaltered setting and which may consititute an historic district.

Documentation on the property/district is presented in: Project File, Maryland Inventory Form F-5-39, *Historic Evaluation Report: New Market Loop 230 kV Transmission Line*

Prepared by: Christine Davis Consultants (report); Janet Davis (1994 form); C. Widell (1978 form)

Elizabeth Hannold 1/22/97
Reviewer, Office of Preservation Services Date

NR program concurrence: X yes ___ no ___ not applicable

Peter E. Kurtze 2/6/97
Reviewer, NR Program Date

Survey No. F-5-39

MARYLAND COMPREHENSIVE HISTORIC PRESERVATION PLAN DATA - HISTORIC CONTEXT

I. Geographic Region:

____	Eastern Shore	(all Eastern Shore counties, and Cecil)
____	Western Shore	(Anne Arundel, Calvert, Charles, Prince George's and St. Mary's)
X	Piedmont	(Baltimore City, Baltimore, Carroll, Frederick, Harford, Howard, Montgomery)
____	Western Maryland	(Allegany, Garrett and Washington)

II. Chronological/Developmental Periods:

____	Paleo-Indian	10000-7500 B.C.
____	Early Archaic	7500-6000 B.C.
____	Middle Archaic	6000-4000 B.C.
____	Late Archaic	4000-2000 B.C.
____	Early Woodland	2000-500 B.C.
____	Middle Woodland	500 B.C. - A.D. 900
____	Late Woodland/Archaic	A.D. 900-1600
____	Contact and Settlement	A.D. 1570-1750
X	Rural Agrarian Intensification	A.D. 1680-1815
X	Agricultural-Industrial Transition	A.D. 1815-1870
____	Industrial/Urban Dominance	A.D. 1870-1930
____	Modern Period	A.D. 1930-Present
____	Unknown Period (___ prehistoric	___ historic)

III. Prehistoric Period Themes:

____ Subsistence
____ Settlement

____ Political
____ Demographic
____ Religion
____ Technology
____ Environmental Adaption

IV. Historic Period Themes:

____ Agriculture
X Architecture, Landscape Architecture, and Community Planning
____ Economic (Commercial and Industrial)
____ Government/Law
____ Military
____ Religion
____ Social/Educational/Cultural
____ Transportation

V. Resource Type:

Category: Building

Historic Environment: Rural

Historic Function(s) and Use(s): Dwelling-single residence

Known Design Source: _____

F-5-39
Daniel James House and
James-Kimmel Cemetery
New Market vicinity
Private

Ca. 1750 (cemetery); 1791 (house)

The Daniel James House was built in 1791 according to a dated stone in the north gable and is a deteriorated, but fine example of German stonemasonry technique combined with English architectural influence. The five-bay east elevation has shaped lintel stones with keystone projections in the rubble stone walls and the modillion cornice is ornamented with Wall of Troy molding. The windows were replaced in the late 19th century with 2/2 sash. The interior, while in deteriorated condition, reveals an unusual paneled mantelpiece in the north parlor with flanking raised panel cupboards in arched frames with consoles. The south parlor mantel is more simple, but has an ogee curved frieze panel. The original turned newel and balusters are still in place and the plaster walls are in poor condition but still retain chair rails and simple molded surrounds at the doors and window openings. A ruined circular privy stands south of the house and an unusual shed addition on the south end of the house was probably built as the kitchen. This design is also seen at Rosedale (F-5-43), a circa 1815 brick house nearby. A stone barn built about 1800 is still in agricultural use, but has modern metal siding and roofing as well as additions. Also on the property is the James-Kimmel family cemetery, identified by Jacob M. Holdcraft in 1966 as having one of the oldest recorded burials in Frederick County, that of John James (1700-1750), marked by a replacement stone of the late 1800's. The cemetery also has several specimen trees brought to the farm from Europe by Anthony Kimmel (1798-1871).

F-5-39
Daniel James House
New Market
Private

1791

The land upon which the Daniel James House now stands, "Resurvey on Dispute" was originally granted to John James in 1743 and was later acquired by Daniel James who probably built the existing residence. A date stone located in the north gable which is not distinct may read 1791. Certainly by 1838 the house had been constructed since James left "the farm on which I now live" to his son, Sir Pratby James in that year.

The Daniel James House is a two and one-half story coursed stone residence five bays wide with decorative one story Victorian porch with scrolled brackets, turned columns and dentiled cornice extending across the front of the building.

Of unusual architectural merit is a one story stone shed addition original to the building which was used as a summer kitchen, a round stone privy with wood shingles and a large stone bank barn.

M70 P67

Survey No. F-5-39

MARYLAND INVENTORY OF HISTORIC PROPERTIES

Magi No.

DOE __yes x no

Maryland Historical Trust State Historic Sites Inventory Form

1. Name (indicate preferred name)

historic Daniel James House and James-Kimmel Cemetery

and/or common

2. Location

street & number 12401D Old Annapolis Road ___ not for publication

city, town New Market x vicinity of congressional district 6th

state Maryland county Frederick

3. Classification

Category	Ownership	Status	Present Use	
___ district	___ public	___ occupied	x agriculture	___ museum
x building(s)	x private	x unoccupied	___ commercial	___ park
___ structure	___ both	___ work in progress	___ educational	x private residence
___ site	**Public Acquisition**	**Accessible**	___ entertainment	___ religious
___ object	___ in process	x yes: restricted	___ government	___ scientific
	___ being considered	___ yes: unrestricted	___ industrial	___ transportation
	x not applicable	___ no	___ military	___ other:

4. Owner of Property (give names and mailing addresses of all owners)

name Carl L. Miller

street & number 7030 Drummine Road telephone no.:

city, town New Market state and zip code Md. 21774

5. Location of Legal Description

courthouse, registry of deeds, etc. Frederick County Courthouse liber 1300

street & number 100 W. Patrick Street folio 431

city, town Frederick state Md. 21701

6. Representation in Existing Historical Surveys

title MHT Inventory of Historic Properties F-5-39

date 1978 ___ federal x state ___ county ___ local

depository for survey records Md. SHPO

city, town Crownsville state Md.

7. Description

Survey No. F-5-39

Condition		Check one	Check one
___ excellent	x deteriorated	___ unaltered	x original site
___ good	___ ruins	x altered	___ moved date of move _____
___ fair	___ unexposed		

Prepare both a summary paragraph and a general description of the resource and its various elements as it exists today.

CONTRIBUTING RESOURCE COUNT: 4

The Daniel James House is a deteriorated two-story stone dwelling built in 1791 according to a dated stone in the north gable end, with Federal decorative details on the exterior and interior, and which is associated with two remaining outbuildings, the ruins of a circular stone privy and an altered stone and frame bank barn of about 1800. The surviving farmstead buildings are located on the south side of Old Annapolis Road about 0.8 mile west of the intersection of Detrick Road near New Market, Frederick County, Maryland. The James-Kimmel family cemetery is located on the same parcel within sight of the east elevation of the stone house, and is a stone-walled enclosure with approximately 5 stones and several trees. It is located about 100 yards from the James House and, according to Jacob M. Holdcraft in Names In Stone (1966), contains the grave of John James (1700-1750), one of the oldest recorded burials in Frederick County with an identifiable marker. The stone was probably erected in the late 1800's to replace the fallen or weathered original marker. Other gravestones in the cemetery date from 1792 to the late 1880's.

The dwelling is unoccupied and in fair to deteriorated condition. The east elevation is the principal entrance facade and has five bays. The center entrance has a 7-panel door with the transom blocked off. The window openings on the first story have cut stone lintels with a keystone top profile. The original lintel over the door is on the ground in front of the deteriorated platform of the late 1[illegible] century porch which covered the transom and lintels of the first story openings up to the mid-1980's. The upper structure of the porch has been removed and the doorway lintel was probably dislodged during the process. The window frames are plain with wood sills. The sash is 2/2, undoubtedly late 19th century replacements of the original sash, which may have been 12/9 or 9/6, a pattern noted in other late 18th century houses with surviving original windows. The corners of the facade have large, roughly shaped quoins and the walls are in coursed rubblestone. The cornice is a modillion style with Wall of Troy molding. The roof was probably slate or wood hand-split shakes originally, but it is now covered with corrugated metal. Interior chimneys rise at the north and south gable ends. The gable ends have no openings except small attic level openings flanking the chimney stacks. In the peak of the north gable is an inscribed stone reading "D I AD 1791". There may be additional letters below the initials and date, but were not readable from the ground with the aid of a photographic zoom lens. On the south gable end, an opening in the peak suggests that a stone in this location was removed and further observation on the property revealed the stone set into the concrete foundation of a non-contributing occupied tenant house of the late 20th century located west of the stone house near the stone barn. This stone reads "1742 John James 1866 J K (?)" with the name "A. Z. Kimmel" along the bottom edge. These appear to refer to the date 1742 when John James acquired the tract "Dispute" on which the James farm was erected. In 1866, Anthony Z. Kimmel, a descendant, acquired the farm by the will of his uncle, Sir Pratby James.

The south gable end is adjoined by a stone shed addition at the cellar level, over which is a stone upper level with an enclosed and much-altered porch. T[illegible] original inventory of the James House in 1978 noted that this shed addition was [illegible]

8. Significance

Survey No. F-5-39

Period	Areas of Significance—Check and justify below			
___ prehistoric	___ archeology-prehistoric	___ community planning	___ landscape architecture	___ religion
___ 1400–1499	___ archeology-historic	___ conservation	___ law	___ science
___ 1500–1599	___ agriculture	___ economics	___ literature	___ sculpture
___ 1600–1699	x architecture	___ education	___ military	___ social/ humanitarian
x 1700–1799	___ art	___ engineering	___ music	___ theater
___ 1800–1899	___ commerce	___ exploration/settlement	___ philosophy	___ transportation
___ 1900–	___ communications	___ industry	___ politics/government	___ other (specify)
		___ invention		

Specific dates C. 1750 (cemetery); 1791 (house) **Builder/Architect**

check: Applicable Criteria: __A __B x C __D
and/or
Applicable Exception: __A __B __C x D __E __F __G

Level of Significance: __national __state x local

Prepare both a summary paragraph of significance and a general statement of history and support.

The Daniel James House is moderately significant for its architecture and stonemasonry technique, which reveals both the skill of German or German-influenced builders and the refinement of English high-style architecture in the shaped lintels with keystones, the modillion cornice and trim, and the interior mantelpieces and cupboards. Its integrity is marginal because of many years of neglect. The house was built in 1791 by Daniel James (1763-1838), the grandson of John James (1700-1750), who was appointed overseer of the Monocacy-Annapolis Road in 1740. In 1742, he acquired "Dispute", part of the eventual 238-acre farm. The earliest structures on the property are no longer extant, but John James' grave is dated 1750 -- a replacement marker in the James-Kimmel Cemetery on the property. The cemetery thus a contributing factor in the significance of the property because of the early date of this burial, one of the oldest substantiated graves in Frederick County.

Daniel James' son, Sir Pratby James (1809-1850) bequeathed the property to Anthony Z. Kimmel (1836-1897). ("Sir" in this name is part of the Christian name, not an indicator of a knighthood.) The farm remained in the Kimmel family until about 1900 and, after a short period of ownership by the Detrick family, was again owned by Pratby James Kimmel and Brothers, a family business, until the mid-1930's. In the mid-19th century, the property was known as Linganore Farm and was worked by about 100 slaves. The 1910 History of Frederick County states that, on the day Emancipation was announced in 1863, 42 slaves left the farm. This must have been an economic blow to Kimmel, because the property was sold at a Sheriff's sale in 1874 to pay off debts. In 1882, the Kimmel's wife Mary re-purchased the farm from Charles Ross. It is doubtful that the Kimmels vacated the property during this period, and probably continued to live there when not living in Fredrick, New Market, or Baltimore, with the aid of a tenant farmer, named in the 1874 sale as Jacob J. Houck.

The 1910 history also identified some of the trees growing in the James-Kimmel cemetery as having been brought as cuttings from historic locations in Europe by Anthony Z. Kimmel's father prior to 1871. A weeping willow was supposed to have been gathered from Napoleon's grave and four honey locust trees are said to have grown in the cemetery from a cutting taken from the Pincian Hill in Rome. The existence of these trees in the cemetery has not been verified, but several large ees can be seen in the walled plot.

9. Major Bibliographical References

Survey No. F-5-39

Bond, Isaac. Map of Frederick County, 1858.
Holdcraft, Jacob M. Names In Stone. Privately published, Ann Arbor, Mi., 1966.
Land Records of Frederick County
Martin, John S. Genealogical Index to Frederick County, Maryland. Privately published, Malvern, Pa., 1992. (Continued on separate sheet)

10. Geographical Data

Acreage of nominated property 25 acres

Quadrangle name Libertytown, Md. **Quadrangle scale** 1:24000

UTM **References** do NOT complete UTM references

	Zone	Easting	Northing		Zone	Easting	Northing
A				B			
C				D			
E				F			
G				H			

Verbal boundary description and justification

Approximately 25 acres centered between the stone dwelling and the cemetery on Tax Map 70, Parcel 67.

List all states and counties for properties overlapping state or county boundaries

state	code	county	code
state	code	county	code

11. Form Prepared By

name/title Janet L. Davis, Historic Sites Surveyor

organization Frederick County Planning & Zoning Dept. **date** August 1994

street & number 12 E. Church Street **telephone** 696-2958

city or town Frederick **state** Md. 21701

The Maryland Historic Sites Inventory was officially created by an Act of the Maryland Legislature to be found in the Annotated Code of Maryland, Article 41, Section 181 KA, 1974 supplement.

The survey and inventory are being prepared for information and record purposes only and do not constitute any infringement of individual property rights.

return to: Maryland Historical Trust
Shaw House
21 State Circle
Annapolis, Maryland 21401
(301) 269-2438

MA
DNCP/DHCD
100 COMMUNITY PLACE
CROWNSVILLE, MD 21032-2023
514-7600

PS-2746

F-5-39
1100395204

MARYLAND HISTORICAL TRUST

INVENTORY FORM FOR STATE HISTORIC SITES SURVEY

1 NAME

HISTORIC
Daniel James House

AND/OR COMMON

2 LOCATION

STREET & NUMBER
S/S Old Annapolis Road

CITY, TOWN
New Market ___ VICINITY OF

STATE
Maryland

CONGRESSIONAL DISTRICT
E D 9

COUNTY
Frederick

Map70 Parcel 67

3 CLASSIFICATION

CATEGORY	OWNERSHIP	STATUS	PRESENT USE	
__DISTRICT	__PUBLIC	X OCCUPIED	__AGRICULTURE	__MUSEUM
X BUILDING(S)	X PRIVATE	__UNOCCUPIED	__COMMERCIAL	__PARK
__STRUCTURE	__BOTH	__WORK IN PROGRESS	__EDUCATIONAL	__PRIVATE RESIDENCE
__SITE	**PUBLIC ACQUISITION**	**ACCESSIBLE**	__ENTERTAINMENT	__RELIGIOUS
__OBJECT	__IN PROCESS	__YES: RESTRICTED	__GOVERNMENT	__SCIENTIFIC
	__BEING CONSIDERED	__YES: UNRESTRICTED	__INDUSTRIAL	__TRANSPORTATION
		X NO	__MILITARY	X OTHER Tenant House

4 OWNER OF PROPERTY

NAME
Mary E. Kimball

Telephone #:

STREET & NUMBER
321 East 4th Street

CITY, TOWN
Russellville ___ VICINITY OF

STATE, zip code
Ky 42276

5 LOCATION OF LEGAL DESCRIPTION

COURTHOUSE, REGISTRY OF DEEDS, ETC.
Frederick County Court House

Liber #: 414
Folio #: 279

STREET & NUMBER
Court Street

CITY, TOWN
Frederick

STATE
Maryland

6 REPRESENTATION IN EXISTING SURVEYS

TITLE

DATE

__FEDERAL __STATE __COUNTY __LOCAL

DEPOSITORY FOR SURVEY RECORDS

CITY, TOWN

STATE

7 DESCRIPTION

CONDITION		CHECK ONE	CHECK ONE
__EXCELLENT	X DETERIORATED	__UNALTERED	X ORIGINAL SITE
__GOOD	__RUINS	X ALTERED	__MOVED DATE_____
__FAIR	__UNEXPOSED		

DESCRIBE THE PRESENT AND ORIGINAL (IF KNOWN) PHYSICAL APPEARANCE

The Daniel James House is a flank gable roofed two story coursed stone residence which faces east from the south side of Old Annapolis Road.

The principle facade of the house is five bays wide; the main entrance, an unusual seven panel door is located in the third bay. Located in the remaining bays on both the first and second levels are replaced double hung 2/2 windows with wide wood trim. A very decorative one story open porch with scrolled brackets, turned columns and dentiled cornice extends across the entire structure on the first level.

The replaced flank gable tin roof is attached to the main residence by a dentiled cornice with delicately carved wood frieze. A date sone with an undeterminable date is located in the north gable.

The rear facade west of the building has only four bays; a six paneled entrance is located in the third bay. Projecting wood members located in between the first and second level indicate the construction of a pent roof or porch on the rear of the building.

A very unusual original one story banked shed roofed stone addition, located on the south side of the building is believed to have been used as a summer kitchen.

A unique stuccoed round stone outbuilding with a wood shingle roof is located just southeast of the main residence. This structure, now used as a pigpen; is believed to have been a privy. A vertical plank door with large strap hinges and a box lock from one of the structures blocks the entrance to the building.

A square outbuilding of similar construction is also located on the premises. The roof has collapsed inside the structure.

A large stone bankbarn with vertical vent slits and frame addition on the south end is located on the south side of the Daniel James House site.

All the buildings except for the barn are in poor condition and warrant immediate attention if preservation is to be possible.

CONTINUE ON SEPARATE SHEET IF NECESSARY

8 SIGNIFICANCE

PERIOD	AREAS OF SIGNIFICANCE -- CHECK AND JUSTIFY BELOW			
__PREHISTORIC	__ARCHEOLOGY-PREHISTORIC	__COMMUNITY PLANNING	__LANDSCAPE ARCHITECTURE	__RELIGION
__1400-1499	__ARCHEOLOGY-HISTORIC	__CONSERVATION	__LAW	__SCIENCE
__1500-1599	__AGRICULTURE	__ECONOMICS	__LITERATURE	__SCULPTURE
__1600-1699	X ARCHITECTURE	__EDUCATION	__MILITARY	__SOCIAL/HUMANITARIAN
X 1700-1799	__ART	__ENGINEERING	__MUSIC	__THEATER
__1800-1899	__COMMERCE	__EXPLORATION/SETTLEMENT	__PHILOSOPHY	__TRANSPORTATION
__1900-	__COMMUNICATIONS	__INDUSTRY	__POLITICS/GOVERNMENT	__OTHER (SPECIFY)
		__INVENTION		

SPECIFIC DATES 1791 BUILDER/ARCHITECT Daniel James

STATEMENT OF SIGNIFICANCE

The Daniel James House is an important example of a stone residence, constructed by one of the early settlers of the New Market area.

An original land grant named "Resurvey on Dispute" of the land upon which the house now stands was made in 1743 by John James. The land was acquired by Daniel James in the second half of the 18th century and certainly by 1838 the house had been constructed since James left "the farm on which I now live" to his son Sir Pratby James in that year.[1] A dated stone located in the north gable which is not distinct may read 1791. Another stone dated 1763 found in the district vicinity of the house is probably a surveyors mark.

Of unusual architectural merit is a stone shed addition original to the building which was probably used as a summer kitchen, a round stone privy with wood shingles and a large stone bankbarn. In 1843, James conveyed the "Linganore Farm" to Anthony Z. Kimmel, his nephew, and son of Major General Anthony Kimmel. Kimmel, although a graduate of Harvard Law School, became a farmer and lived on the farm until his death in 1896.[2] Today the property is still owned by descendents of the Kimmel family.

1 Frederick County Register of Wills Liber GME2 Folio 332

CONTINUE ON SEPARATE SHEET IF NECESSARY

9 MAJOR BIBLIOGRAPHICAL REFERENCES

CONTINUE ON SEPARATE SHEET IF NECESSARY

10 GEOGRAPHICAL DATA

ACREAGE OF NOMINATED PROPERTY _____

VERBAL BOUNDARY DESCRIPTION

LIST ALL STATES AND COUNTIES FOR PROPERTIES OVERLAPPING STATE OR COUNTY BOUNDARIES

STATE COUNTY

STATE COUNTY

11 FORM PREPARED BY

NAME / TITLE
Cherilyn Widell

ORGANIZATION
Frederick County Historic Preservation

DATE
1-26-78

STREET & NUMBER
Winchester Hall, 12 East Church Street

TELEPHONE
663-8300

CITY OR TOWN
Frederick,

STATE
Maryland

The Maryland Historic Sites Inventory was officially created by an Act of the Maryland Legislature, to be found in the Annotated Code of Maryland, Article 41, Section 181 KA, 1974 Supplement.

The Survey and Inventory are being prepared for information and record purposes only and do not constitute any infringement of individual property rights.

RETURN TO: Maryland Historical Trust
The Shaw House, 21 State Circle
Annapolis, Maryland 21401
(301) 267-1438

7.1 Description (Continued)

unusual feature. A similar structure has been observed at "Rosedale" (F-5-43), a circa 1815 brick dwelling about 1-1/4 miles southeast of the James House. Further comparisons with late 18th and early 19th century houses should be made to place this feature in an architectural context. The addition is a storage area and its interior was inaccessible for observation. The upper level is in very deteriorated condition and appears to have been used as a service porch. The west elevation has four irregular bays, with an off-set window and a doorway corresponding in location to the entrance on the east elevation. These indicate the center hall plan of the house. The windows on the west elevation are also 2/2. The door is a 6-panel type with raised panels. The cornice is a plain, molded type. Evidence on the stone wall above the first story openings indicates that a one-story porch once sheltered the elevation.

Stone foundation outlines near the northeast corner of the house and a sunken pit nearby suggest that a structure may have adjoined the north elevation and that a free-standing building, perhaps a meathouse, may have been located here. There is no evidence in the north end of the house to indicate an interior link. At the James Johnson House (F-3-77) near Catoctin Furnace, the circa 1774 stone house has a free-standing meathouse near the northeast corner of its side service wing and is in full view of the main elevation of the house. Similarly, the James House outbuilding may have been given this prominent location for greater visibility and safety from theft.

The interior of the house has a center hall with a simple stair railing, a turned newel, and turned balusters. A molded chair rail is on the hall walls and the flooring appears to be original random width boards. Two rooms flank the hall, the north room having a paneled fireplace wall on the north side. The cupboards have raised panel doors and arched tops with carved centered consoles. The mantelpiece is an unusual design with curved flat arcs of wood in the frieze which appear to be based on the late Georgian style and the Adam style. The surfaces have been painted and are in very poor condition. The walls of the room have a molded chair rail and the walls are plaster over riven lath, revealed by deteriorated sections of the wall caused by leaks. The south parlor has a simple curved ogee panel frieze similar to that seen in the Higgins-Bennett House (F-5-85) on Lime Plant Road. The opening of the fireplace was originally arched, but has been filled in and squared off, perhaps in the late 19th century. The cupboards flanking this mantelpiece have replaced doors in tongue-and-groove panels. The door and window architraves in the first story are molded in a simple, unadorned style.

Privy ruins: The privy ruins are located just south of the house. Only part of the circular wall remains upright and stones from the fallen parts of the building are strewn over the surrounding area. The building's identification as a privy is taken from the 1978 inventory form, as no clear evidence of its use is possible given its current condition. It was probably built about 1791.

Stone barn: The stone and frame barn is located southwest of the house near several non-contributing tenant houses and mobile homes which are currently occupied. The barn is in active agricultural use and the frame upper structure of the barn and the forebay have been covered with metal siding, applied after 1978. The north gable end of the barn is stone with vertical vents. The roof

7.2 Description (Continued)

is corrugated metal and a modern extension of the barn is on the south end of the building. The original stone structure of the barn probably dates from about 1800.

James-Kimmel Cemetery: The cemetery was inaccessible at the time of survey, but it can be clearly seen from the eastern leg of the circular driveway which runs through the farm property. The information on the gravestones was taken from Names In Stone, but has not been confirmed as to current condition.

9.1 Bibliography (Continued)

Scharf, J. Thomas. History of Western Maryland, V.1, 1882. Reprinted Baltimore: Regional Publishing Co., 1968, pp. 605-606.

Titus, C.O. Atlas of Frederick County, 1873.

Varle, Charles. Map of Frederick and Washington Counties, 1808.

Williams, T.J.C., and Folger McKinsey. History of Frederick County, 1910. Reprinted Baltimore: Regional Publishing Co., 1979, pp. 847-848.

12-01 D Old Annapolis Road

Liber/Folio	Grantee	Grantor	Lot Size, Description, Original Tracts, Miscellaneous	Cost
1300/431 19 Sept 85	Carl L. & Norma H. Miller	Mary Kimball Grier & Roger N. Kimball Jr.	P.1: 407 a.	$760,000
960/679 14 May 75	Roger N. Kimball Jr. & Mary Kimball Grier	Marianne E. Browning & Wm. H. Browning		
Will Record 25 Oct 48	Mary Elizabeth Kimball	Frank H. Hedges		
414/279 1 Nov 38	Frank H. & Mary S. Hedges	F&M National Bank, exec. of LW&T. of	2 parcels 1. 407 a. 2. 174 1/2 a.	$23,000
409/458 4 Nov 37	Frank L. Stoner	Frank L. Stoner 1st National Bank of Mt. Airy	1. 407 a. 2. 174 1/2 a.	
390/469 16 Apr 34	1st Nat'l Bank of Mt. Airy	Charles W. Crum, Sheriff of Frederick Co.	2 writs of fieri facias issued in case of 1st Nat'l Bank of Mt. Airy vs T.M. & Michael Kimmel, surviving partners of P. J. Kimmel & Bros.	$18,898
1) 316/325 31 Mar 16	Pratley J. Kimmel et al, trading as P. J. Kimmel & Bros.	William H. & Eliza Katherine Deltrick	407 a.	$24,500
2) 382/472 31 May 32	Pratley J. Kimmel et al, trading as P. J. Kimmel & Bros.	Frank L. Stoner, assignee of mortgage	174 1/2 a. parcel commonly known as Vernon Mosley farm	
1) 281/201 13 Jul 07	William H. Detrick	John V. Detrick		
Will Record SDT 1/370	John N. & William H. Detrick	Louis F. Detrick		

F-5-39

12401 Old Annapolis Rd., p. 2

Liber/Folio	Grantee	Grantor	Lot Size, Description, Original Tracts, Miscellaneous	Cost
JLJ 7/7 3 Apr 1894	Louis F. Dulick	Mary Kimmel et ux		
AF 5/515 7 Oct 1882	Mary Kimmel wd/o of Anthony Kimmel	Charles W. Ross et ux	407 a., part of "Part of the Resurvey on Brandywine Spring Enlarged", Part of "Addition", part of "Dispute Continued", part of "Addition" in 2 parts, all of which are described as one parcel in a patent granted by the Commissioner of the Land Office of the State of Maryland to Anthony Z. Kimmel, called "Sir Pratby James' part of 'Linganore'" 405 a.	$15,500
TG 1/702 8 June 1874	Charles W. Ross	Robert Lease, sheriff of Frederick Co.	F+M Natl Bank of Frederick vs Joseph Lowe, Lewis A. Albaugh, Anthony Z. Kimmel farm is Home farm of Anthony Z. Kimmel and now in possession of Kimmel's Jacob J. Houck, his tenant	$4,657
Will Record TS 1/52 30 May 1843	Anthony Z. Kimmel	Sir Pratby James	"...I give & bequeath to my uncle Joseph James, the farm on which I now reside, also one negro named William..."	
Will Record GME 2/332 6 July 1833	Sidney Ann Kimmel, dau; ~~Sir Pratby James, son~~ brother Joseph James	Daniel James	Daughter receives farm on north side of Annapolis Road where she now lives	
			Joseph James, brother receives a comfortable room in my house with a servant to wait on him to be found by my son, Sir Pratby James...	
			Son Sir Pratby James receives residue real, personal, & mixed, with the farm known by the name of the Bungtown Farm now occupied by Charles A. Waters, and the farm on which I now live, with all the negroes, horses, cattle, sheep, hogs, and all farming utensils, grain in and out of the ground	

F-5-39

F-5-39
Daniel James House and James-Kimmel Cemetery
New Market
Frederick County

HISTORIC CONTEXT:

MARYLAND COMPREHENSIVE HISTORIC PRESERVATION PLAN DATA

Geographic Organization: Piedmont
(Harford, Baltimore, Carroll, Frederick, Howard, Montgomery Counties, and Baltimore City)

Chronological/Development Period:
Rural Agrarian Intensification, A.D. 1680-1815

Prehistoric/Historic Period Themes:
Architecture, Landscape Architecture and Community Planning

Resource Types:

Category: Building

Historic Environment: Rural

Historic Function and Use:
Domestic/single dwelling/residence
Domestic/secondary structure/other dependencies
Agriculture/subsistence/animal facility/barn
Funerary/cemetery/cemetery

Known Design Source: None

LIBERTYTOWN QUADRANGLE
Dollyhyde Creek
Linganore Creek
North
South
Fork
Linganore
Woodville
Branch
Lime Mill
F5-39
DANIEL JAMES HOUSE
500
400
600
559
569
455
537
434
442
548
549
652
531
418
438
492
558
521
600
559
573
593
408

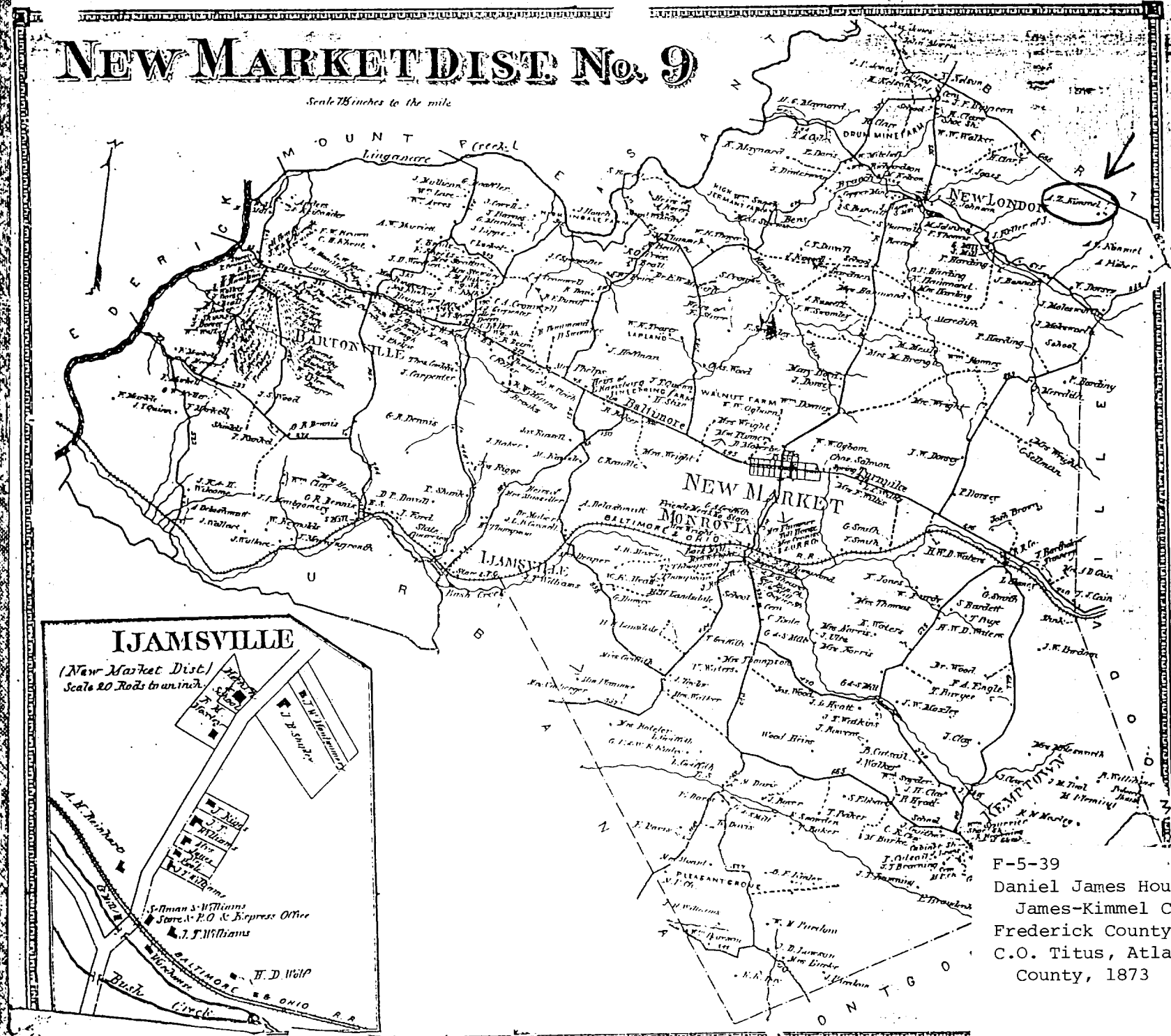

F-5-39
Daniel James House and
James-Kimmel Cemetery
Frederick County
C.O. Titus, Atlas of Frederick
County, 1873

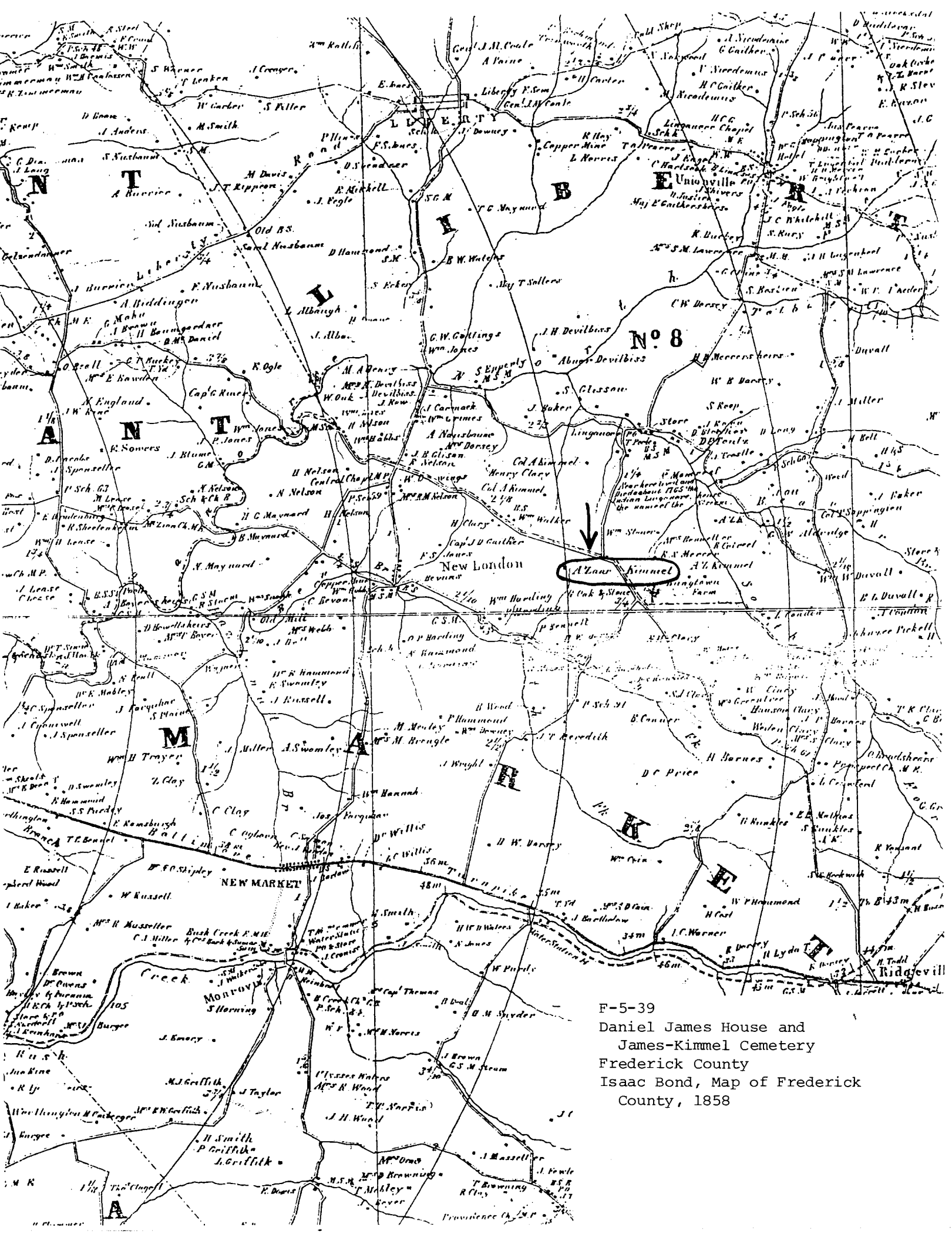

F-5-39
Daniel James House and
James-Kimmel Cemetery
Frederick County
Isaac Bond, Map of Frederick
County, 1858

F-5-39
Daniel James House and James-Kimmel Cemetery
Frederick County
Charles Varle, Map of Frederick and Washington Counties, 1808

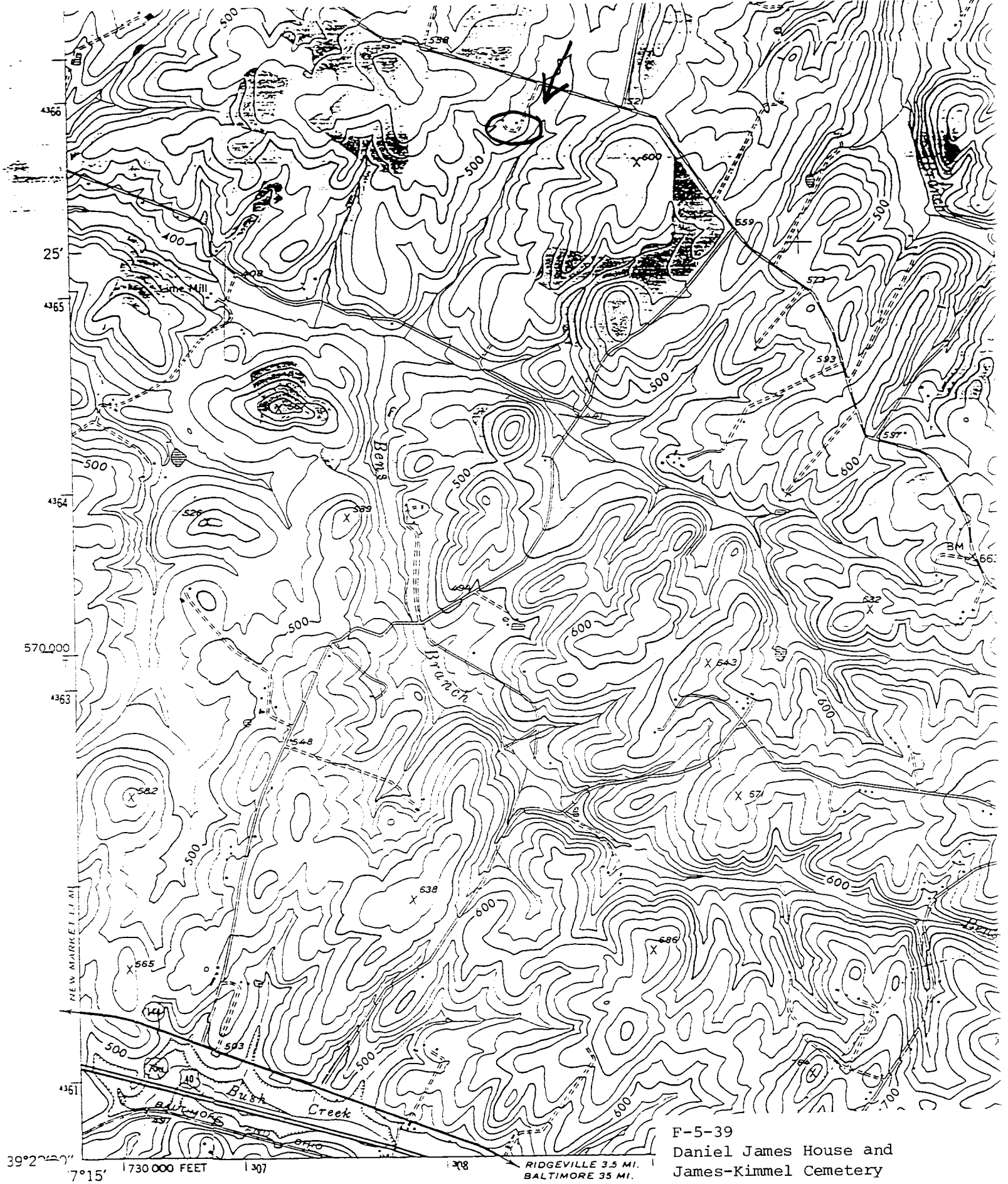

Mapped by U. S. Forest Service
Edited and published by the Geological Survey

Control by USC&GS, USFS, and USSCS

Topography from aerial photographs by KEK plotter 1944
Aerial photographs taken 1943

Polyconic projection. 1927 North American Datum

URBANA
5562 IV SE

MN
7°
124 MILS

F-5-39
Daniel James House and
James-Kimmel Cemetery
Frederick County
USGS Libertytown, Md.
1:24000

Fig 37

[illegible]

[illegible]

[illegible]

[illegible]

[illegible]

[illegible]

[illegible]

F-5-34

Daniel Tomes House

Frederick County

Photo: Janet Loomis

June 1994

Location: [illegible]

Bank barn, view from north

5/5

DANIEL JAMES HOUSE
S/S OLD ANNAPOLIS RD
~~NOR~~ OUTBUILDING
CEW 10/77

F-5-39

F-5-39

DANIAL JAMES HOUSE
S/S OLD ANNAPOLIS RD NR NEW MARKET
NORTH ELEVATION
OUTBUILDING
CEW 10/77

DANIEL JAMES HOUSE

F-5-39

S/S OLD ANNAPOLIS RD NR NEW MARKET

WEST ELEVATION

CEW 10/77

DANIEL JAMES HOUSE

F-5-39

S/S OLD ANNAPOLIS RD NR NEW MARKET

EAST ELEVATION

CEW 10/77



DANIEL JAMES HOUSE

S/S OLD ANNAPOLIS RD NR NEW MARKET

EAST ELEVATION

CRW 10/77

F-5-39

DANIEL JAMES HOUSE
S/S OLD ANNAPOLIS RD
NORTH ELEVATION
CEW 10/77

F-5-39



F-5-39

DANIEL JAMES BARN
S/S OLD ANNAPOLIS RD
NORTH EAST ELEVATION
CEW 10/77