INDIVIDUAL PROPERTY/DISTRICT
MARYLAND HISTORICAL TRUST
INTERNAL NR-ELIGIBILITY REVIEW FORM

Property/District Name: Stup-Staley Farm, 8534 Willowbrook Rd, Frederick, MD
Survey Number: F-3-132

Project: Tuscarora Creek Sewer Interceptor Agency: MDE/Frederick County DPW

Site visit by MHT Staff: X no ___ yes Name _____ Date _____

Eligibility recommended ✓ Eligibility **not** recommended X

Criteria: X A ___B X C ___D Considerations: ___A ___B ___C ___D ___E ___F ___G ___None

Justification for decision: (Use continuation sheet if necessary and attach map)

Originally surveyed in 1993 by Janet Davis, Frederick County Historic Sites Surveyor, the Stup-Staley Farm consists of an 1820s two-story, three bay stone dwelling. The dwelling has 2 additions, the first a 2-bay stone garage, and the second a brick extension along the western facade of the dwelling. Based on the photographs and information presented, the farm retains most of its original outbuildings: a 19th century smokehouse/bake oven, and 1890-1900 garage, a ca. 1900 frame privy, a ca. 1820-1840 stone barn, and a ca. 1870-1900 wagon-shed. There are also archeological resources connected with the initial occupation of the site by farmers in the late 18th century. Therefore, the Stup-Staley Farm is eligible for inclusion in the National Register of Historic Places, based on criterion C, for its architectural character and criterion A, as an example of Frederick County farming.

Documentation on the property/district is presented in: Project Review and Compliance Files and Phase I Archeological and Architectural Reconnaissance of the Tuscarora Creek Sewer Interceptor by R. Christopher Goodwin & Associates for Frederick County DPW

Prepared by: Christopher Goodwin & Associates (April L. Fehr and Katherine Grandine)

Anne E. Bruder — 3/19/99
Reviewer, Office of Preservation Services — Date

NR program concurrence: X yes ___ no ___ not applicable

B Kintz — 3/24/99
Reviewer, NR program — Date

Survey No. F-3-132

MARYLAND COMPREHENSIVE HISTORIC PRESERVATION PLAN DATA - HISTORIC CONTEXT

I. Geographic Region:

_____ Eastern Shore (all Eastern Shore counties, and Cecil)
_____ Western Shore (Anne Arundel, Calvert, Charles, Prince George's and St. Mary's)
__X__ Piedmont (Baltimore City, Baltimore, Carroll, Frederick, Harford, Howard, Montgomery)
_____ Western Maryland (Allegany, Garrett and Washington)

II. Chronological/Developmental Periods:

_____ Paleo-Indian 10000-7500 B.C.
_____ Early Archaic 7500-6000 B.C.
_____ Middle Archaic 6000-4000 B.C.
_____ Late Archaic 4000-2000 B.C.
_____ Early Woodland 2000-500 B.C.
_____ Middle Woodland 500 B.C. - A.D. 900
_____ Late Woodland/Archaic A.D. 900-1600
_____ Contact and Settlement A.D. 1570-1750
_____ Rural Agrarian Intensification A.D. 1680-1815
__X__ Agricultural-Industrial Transition A.D. 1815-1870
__X__ Industrial/Urban Dominance A.D. 1870-1930
_____ Modern Period A.D. 1930-Present
_____ Unknown Period (___ prehistoric ___ historic)

III. Prehistoric Period Themes:

_____ Subsistence
_____ Settlement
_____ Political
_____ Demographic
_____ Religion
_____ Technology
_____ Environmental Adaptation

IV. Historic Period Themes:

_____ Agriculture
__X__ Architecture, Landscape Architecture, and Community Planning
_____ Economic (Commercial and Industrial)
_____ Government/Law
_____ Military
_____ Religion
_____ Social/Educational/Cultural
_____ Transportation

V. Resource Type:

Category: Dwelling/farmstead
Historic Environment: Rural
Historic Function(s) and Use(s): Single family residence and farm/agricultural
Known Design Source: _____

Figure 14 Top: View of Stup-Staley Farmstead (F-3-132), looking southwest;
Bottom: View of Stup-Staley Farmstead (F-3-132) from project area showing tops of the buildings, looking east

F-3-132

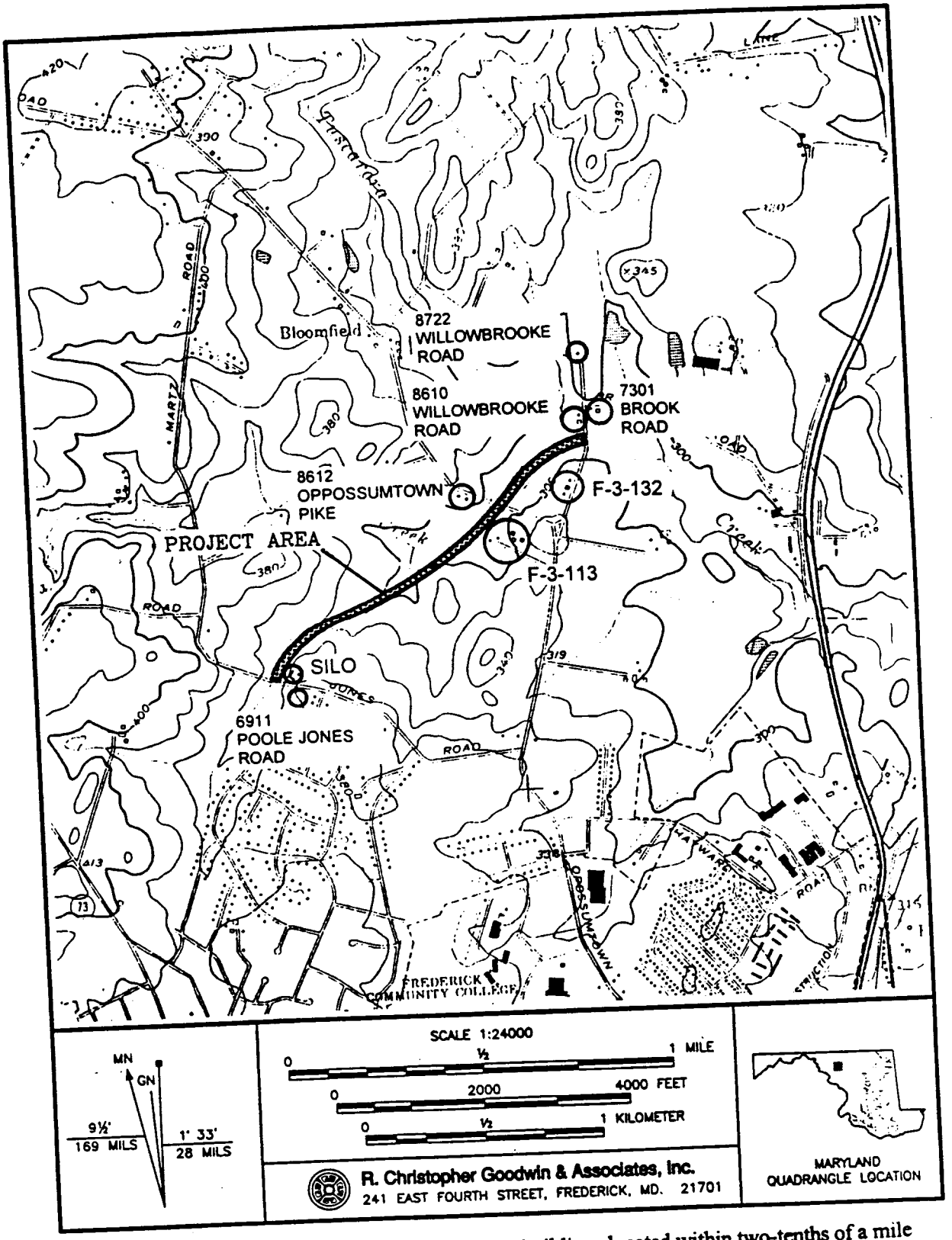

Figure 7 Map of project corridor showing buildings located within two-tenths of a mile of the limits of disturbance or within the viewshed of the project area as noted from the public right-of-way

F-3-132
Stup-Staley Farmstead;
Site of Tuscarora Creek Glassworks Ca. 1820-1940
Frederick vicinity
Private

The Stup-Staley Farmstead is centered on a stone dwelling built about 1820 with extensive alterations in the 1960's and its associated outbuildings, which include a stone and frame bank barn which may be partially as old as the house, a smokehouse/bake oven combination, a chicken house, a garage, a wagon shed/corn crib, a privy, and a hog barn, all dated about 1850 to 1940. The property also has the ruins of a stone lime kiln which operated during the period about 1880-1940. Another industrial site on the property is the Tuscarora Creek Glassworks, an archeological site north of the farmstead, which was active about 1789 to 1807. The farmstead is significant in agriculture for the variety of surviving stone and frame outbuildings, which provide considerable information on the development of agriculture and domestic life from the early 19th century through the 1940's. It has moderate significance in architecture for the stonemasonry of the dwelling and many of the buildings, although the dwelling has been considerably altered and most buildings also show repairs and additions of later periods and materials. The lime kiln ruins and the glassworks site are significant in industrial history for the information they can provide about the late 19th and early 20th century lime burning business and the glassmaking industry of the late 18th century.

F-3-132
Stup-Staley Farmstead
Frederick
Frederick County

HISTORIC CONTEXT:

MARYLAND COMPREHENSIVE HISTORIC PRESERVATION PLAN DATA

Geographic Organization: Piedmont
(Harford, Baltimore, Carroll, Frederick, Howard, Montgomery Counties, and Baltimore City)

Chronological/Development Period:
Agricultural - Industrial Transition, A.D. 1815-1870
Industrial/Urban Dominance, A.D. 1870-1930

Prehistoric/Historic Period Themes:
Architecture, Landscape Architecture and Community Planning
Economic (Commercial and Industrial)

Resource Types:

Category: Building and site

Historic Environment: Rural

Historic Function and Use:
Domestic/single dwelling/residence
Domestic/secondary structure/smokehouse
Domestic/secondary structure/garage
Domestic/secondary structure/other dependencies
Agriculture/subsistence/animal facility/barn
Agriculture/subsistence/animal facility/chicken coop
Industry/Processing/Extraction/manufacturing facility/kiln
Industry/Processing/Extraction/manufacturing facility/factory

Known Design Source: None

M57 P104

Survey No. F-3-132

Maryland Historical Trust
State Historic Sites Inventory Form

MARYLAND INVENTORY OF HISTORIC PROPERTIES

Magi No.

DOE __yes x no

1. Name (indicate preferred name)

historic Stup-Staley Farmstead; Site of Tuscarora Creek Glassworks (18FR372)

and/or common

2. Location

street & number 8534 Willowbrook Road ___ not for publication

city, town Frederick x vicinity of congressional district 6th

state Maryland county Frederick

3. Classification

Category	Ownership	Status	Present Use	
___ district	___ public	x occupied	___ agriculture	___ museum
x building(s)	x private	___ unoccupied	___ commercial	___ park
___ structure	___ both	___ work in progress	___ educational	x private residence
___ site	**Public Acquisition**	**Accessible**	___ entertainment	___ religious
___ object	___ in process	x yes: restricted	___ government	___ scientific
	___ being considered	___ yes: unrestricted	___ industrial	___ transportation
	x not applicable	___ no	___ military	___ other:

4. Owner of Property (give names and mailing addresses of all owners)

name Harold M. Staley

street & number 8534A Willowbrook Road telephone no.:

city, town Frederick state and zip code MD 21702

5. Location of Legal Description

courthouse, registry of deeds, etc. Frederick County Courthouse liber 439

street & number 100 W. Patrick Street folio 40

city, town Frederick state MD 21701

6. Representation in Existing Historical Surveys

title Maryland Historical Trust Archeological Site 18FR372

date ___ federal x state ___ county ___ local

depository for survey records MD SHPO

city, town Crownsville state MD

7. Description

Survey No. F-3-132

Condition		Check one	Check one
_x_ excellent	___ deteriorated	___ unaltered	_x_ original site
___ good	___ ruins	_x_ altered	___ moved date of move _____
___ fair	___ unexposed		

Prepare both a summary paragraph and a general description of the resource and its various elements as it exists today.

CONTRIBUTING RESOURCE COUNT: 10

The Stup-Staley Farmstead is an originally agricultural complex, now a private residence, centered on a circa 1820 stone dwelling with extensive alterations in the 1960's and its outbuildings, including a stone and frame bank barn of the second quarter of the 19th century, a stone smokehouse/bake oven combination, a garage, a chicken house, and a hog barn, all dating from about 1850 to the 1940's. The property also includes the ruins of a commercial lime kiln which operated on the farm from about the 1880's to the 1940's and an identified historic archeological site, the Tuscarora Creek Glassworks, which operated from about 1789 to 1807. The farmstead and site are located on the west side of Willowbrook Road north of the intersection of Opossumtown Pike near Frederick (City), Frederick County, Maryland. The house faces east and is located close to the edge of the right-of-way on Willowbrook Road, which was formerly called Opossumtown Pike, the name now applied to the road which borders the southern boundary of the farm property. The dates of the house and outbuildings and the lime kiln were estimated from land records and personal interviews with the Staley family and the date of the Glassworks site was cited in the archeological papers of E. Ralston Goldsborough in the Frederick County Historical Society.

The dwelling is a two-story building with three bays on the east elevation and interior end chimneys. A stone-covered addition on the south and west elevat and an attached stone garage on the north elevation were built in the 1960's, along with low stone retaining walls and a gate with stone pillars adjacent to the garage on the north side. The house was repointed during this work. The original section has a central entrance with an entry porch which in about the 1950's or 1960's replaced an earlier one-story porch across the elevation. The door has four raised panels and a transom above the door is covered. The windows have replacement 6/6 sash with flat vinyl muntins and vinyl-covered sill. The cornice of the house is corbeled stone and the roof is covered with composition material, replacing the original wood shingles. The original west elevation is obscured by the 1960's addition which is faced with brick and has a long shed dormer extending from the original west slope of the gable roof. Immediately behind the house is a flagstone terrace which was part of the 1960's alterations. According to Mrs. Staley, the current resident of the house, the house originally had a perpendicular two-story rear wing, similar to the type commonly found on other German vernacular dwellings of the 19th century in Frederick County. It was removed when the 1960's addition was built. The interior of the house has been divided into two dwelling units, with the first story and east section of the second story of the original section currently in use as a rental unit and the newer addition and the rear part of the main house as the owner's home. The interior plan has accordingly been much altered, the interior finishes covered or removed, and the mantels removed.

Smokehouse/bake oven: The combination smokehouse and bake oven is located west of the house at the edge of the modern flagstone terrace. It was probably built in the second or third quarter of the 19th century and the bake oven section was repaired and partially rebuilt in the 1960 work. The rectangular building faces south

8. Significance

Survey No. F-3-132

Period	Areas of Significance—Check and justify below			
___ prehistoric	___ archeology-prehistoric	___ community planning	___ landscape architecture	___ religion
___ 1400–1499	x archeology-historic	___ conservation	___ law	___ science
___ 1500–1599	___ agriculture	___ economics	___ literature	___ sculpture
___ 1600–1699	x architecture	___ education	___ military	___ social/ humanitarian
x 1700–1799	___ art	___ engineering	___ music	___ theater
x 1800–1899	___ commerce	___ exploration/settlement	___ philosophy	___ transportation
x 1900–	___ communications	x industry	___ politics/government	___ other (specify)
		___ invention		

Specific dates C. 1820-1940 **Builder/Architect**

check: Applicable Criteria: x A ___B x C x D
and/or
Applicable Exception: ___A ___B ___C ___D ___E ___F ___G

Level of Significance: ___national ___state x local

Prepare both a summary paragraph of significance and a general statement of history and support.

The Stup-Staley Farmstead is significant under the agriculture theme for the variety of its extant outbuildings, which include a stone and frame barn of about 1820-1850, a smokehouse-bake oven of about the same period, and the ruins of a stone lime kiln, among other stone and frame buildings. These exemplify the variety of functions and changing technology in a farmstead in use since the first quarter of the 19th century through the second quarter of the 20th century. The farmstead is also moderately significant for the stonemasonry of the circa 1820 dwelling and the outbuildings, although all have been altered over a period from about 1850 through the 1960's. The house has been the most altered, but retains a considerable level of integrity in its exterior appearance and form. The lime kiln represents significance under the economic/commercial and industrial theme, providing information about the agricultural lime burning industry in the Monocacy Valley during the period about 1870 to the 1940's. The industrial theme is also represented in the Tuscarora Creek Glassworks archeological site located on the property. The potential for information of the site has not been fully assessed, but its early date, circa 1789-1807, strongly indicates that the site may provide important contextual information on glassmaking in the late 18th century.

The farm may have been established by 1820 when it was part of the large holdings in the "Tasker's Chance" tract purchased by William Goldsborough in 1800. By 1838, when Samuel Stup bought the 37.25-acre farm, the dwelling, the barn, and perhaps the smokehouse/bake oven were undoubtedly standing. Stup is shown on the 1858 Bond map and Adam Railing, the owner from 1868 to 1884, is shown on the 1873 Titus Atlas map. The lime burning operation was probably started on the property by Eugene and William Stull, the owners from 1887 to 1896. Harold Staley, the current owner, states that at least one of the kilns was already built and operating in 1896 when his grandfather Charles E. Staley bought the farm. Charles Staley and his son Harold expanded the lime burning, supplying not only their own lime, but establishing a small commercial business. Mrs. Margaret Staley Stup says that the farm was one of the earliest to have telephone service in the area, because of the lime business. She also has printed invoices issued by the business.

In the context of agricultural complexes of the same period, the Stup-Staley Farmstead has a moderately high level of importance because of the rather rare smokehouse/bake oven and the lime kiln, two features which were fairly common in the th century, but have rarely survived in the 20th century. Its integrity level is

9. Major Bibliographical References

Survey No. F-3-132

Bond, Isaac. Map of Frederick County, 1858.
Frederick County Historical Society vertical file, "Glassmaking"
Frederick County Land Records
Shaffer, Gary, Maryland Historical Trust, telephone interview Feb. 24, 1993
Titus, C.O. Atlas of Frederick County, 1873.

10. Geographical Data

Acreage of nominated property 5 acres

Quadrangle name Frederick, Md. **Quadrangle scale** 1:24000

UTM **References** do NOT complete UTM references

	Zone	Easting	Northing		Zone	Easting	Northing
A				B			
C				D			
E				F			
G				H			

Verbal boundary description and justification

Approximately 5 acres centered on the dwelling on Tax Map 57, Parcel 104

List all states and counties for properties overlapping state or county boundaries

state	code	county	code
state	code	county	code

11. Form Prepared By

name/title Janet L. Davis, Historic Sites Surveyor

organization Frederick County Planning & Zoning Dept. **date** February 1993

street & number 12 E. Church Street **telephone** 696-2958

city or town Frederick **state** MD 21701

The Maryland Historic Sites Inventory was officially created by an Act of the Maryland Legislature to be found in the Annotated Code of Maryland, Article 41, Section 181 KA, 1974 supplement.

The survey and inventory are being prepared for information and record purposes only and do not constitute any infringement of individual property rights.

return to: Maryland Historical Trust
Shaw House
21 State Circle
Annapolis, Maryland 21401
(301) 269-2438

MARYLAND HISTORICAL TRUST
DHCP/DHCD
100 COMMUNITY PLACE
CROWNSVILLE, MD. 21032-2023

7.1 Description (Continued)

with the two sections side by side. The smokehouse section on the west end has a board and batten door. A small storage room with a second board and batten door separates the smokehouse from the bake oven, which is open-sided and recessed under the shelter of the standing seam metal shed roof which covers both sections. The original domed top of the bake oven was altered in the 1960 work, leaving the iron door and the fire hole below in a rebuilt stone and brick wall, with the rebuilt brick chimney above the roof.

Chicken house, now garage: The frame and concrete block chicken house is located west of the smokehouse/bake oven and the flagstone terrace. It was moved about 10 feet or so westerly from its original location when it was converted to a garage. It has german siding on the frame section and a concrete block extension framing the garage opening on the east. Inside the east elevation, part of the original german sided facade is still visible. The standing seam metal shed roof is also still in place. The chicken house probably dates from the first quarter of the 20th century.

Garage: The stone garage was probably built about 1890-1900 as an equipment shed. It is located south of the former chicken house and has a standing seam metal shed roof. The east elevation is covered mostly by sliding board and batten doors. The northern section is a small blacksmith shop with a cast iron stove and a rebuilt exterior concrete block chimney. This section has a 6/6 window in the east elevation.

Privy: The frame privy may date from about 1900 and is located south of the garage. The possibility always exists in historic farmsteads that the privy has been relocated from another site when plumbing was installed in the dwelling. This privy's site strongly suggests that it was moved to the present location. It has vertical board siding and a door of the same material in the east elevation. The shed roof is covered with corrugated metal.

Wagon shed/corn crib: The frame wagon shed with flanking corn cribs was probably built in the period 1875-1900. Located just north of the bank barn, its drive-through passage is oriented north-south. It has german siding on the east and west elevations and board and batten siding on the north and south elevations. A 2/2 window is located in the south gable. The structure is raised on stone piers under the corn cribs.

Bank barn: The stone and frame bank barn is located at the south end of the farmstead with the ramp to the barn floor on the west elevation. The exposed lower level on the east elevation is entirely stone, with stone end walls and vertical board doors into the stall area. Transoms and windows are filled with wood louvres. The north end and upper east side of the barn are covered with vertical boards and a dormer in the east roof slope is located above a sliding door. A concrete block support pier was added below the door, probably in the 1950's. Painted "windows" are on the wood sections. A shed-roofed corn crib adjoins the north elevation. The southern section of the barn is stone with narrow vertical vent openings. The roof is standing seam metal. The barn may date from about the same period as the house, about 1820, in the stone section, with the northern section possibly rebuilt in frame in the late 19th century because of deterioration of the original stone walls.

7.2 Description (Continued)

Hog barn: The stone hog barn is located near the southwest corner of the bank barn. Much of its exterior has been repaired with concrete block. The shed roof is standing seam metal. A vertical board door is located in the north elevation and 3/3 pivoting windows are also in this side. The hog barn was probably built in the early 1900's and repaired in the 1940's.

Lime kiln ruins: The lime kiln ruins are located southwest of the farmstead group in a pasture. Built into a slope facing southwest, the ruins consist of sections of stone walls surrounding a debris-filled interior. According to the Staleys, there were two kilns, at least one of which was already existing on the property in 1896 when the farm was purchased by Charles E. Staley. Mrs. Margaret Staley Stup recalls a brick shed near the stone kilns in which the stone and lime were processed. No trace above ground of this building was observed. After the 1940's, the kilns were not in use, and in 1972, Hurricane Agnes caused much damage to the deteriorated kilns and the walls were pushed in because of their hazardous state.

Tuscarora Glassworks Site: The glassworks operated from about 1789 to about 1807 and was located north of the farmstead along Tuscarora Creek. Nothing above ground remains visible of the works, although the Staley family reports that fragments of glass can be turned up and a trench dug for agricultural purposes in the 1930's or 1940's may have revealed the furnace itself, according to an account written in the 1950's by Rebecca Staley. Further information on the site may be found in the MHT's archeological site file 18 FR 372.

8.1 Significance (Continued)

moderate because most buildings have been altered or are in ruins. The glassworks site can not be placed in a clearly defined context, although historical maps and accounts state that at least four sites have been identified. The most well-known is the Amelung House and Glassworks (F-7-50), a National Register property from which the finest work of any of the sites has survived. A 1930's description of the different sites by E. Ralston Goldsborough stated that the Tuscarora Creek Glassworks was a short-lived, experimental operation started by Thomas Johnson, who was trying to bolster the fading glassmaking industry as the Amelung Works was in decline. The Tuscarora glass was of low quality and no complete object produced by it is known to have survived.

8534 Millowbrook Rd.

F-3-132

Liber/Folio	Grantee	Grantor	Lot Size, Description, Other Information, Original Tracts	Cost	Miscellaneous
439/40 8 Jul 43	Harold M. & Alice R. Staley	Charles E. Staley, widower	30 a.		
JLJ 14/118 18 May 1896	Charles E. Staley	Wm H. & Rueyann M. Stull	30 a.	$3,200	
WIP 6/734 6 Jan 1889	William H. Stull	Eugene A. & Della E. Stull	30 a.	$480	
WIP 4/600 26 Nov 1887	Eugene A. Stull	Samuel H. Brown, John W. Humm Wm H. Stull	35 a. Brown & Humm are ~~trustees~~ mortgagees of Levi A. Humm Equity #5356	$730	5 a. sold by Eugene A. Stull to N. Irving Parsons WIP 6/131, 4 apr. 1888 for $300
AF 9/744 1 apr 1885	Levi A. Humm	John W. Humm trustee in Equity 5028	part of "Tasker's Chance" 35 a. → see additional notes on back	$3,520	
AF 9/79 1 apr 1884	Washington D. Parsons	Adam Railing et ux	part of "Tasker's Chance" 40 a.	$4,000	
CM 1/575 13 apr 1868	Adam Railing	Henry Railing et ux Elizabeth Barbara	part of "Tasker's Chance" 40 a. also 1/2 interest in part of "Wild Cat Hill", no certain land of Nicholas Holly 19 3/8 a.	$4,000	
ES 9/428 4 apr 1857	Henry Railing	Samuel Stup et ux Elizabeth	part of "Tasker's Chance" 40 a.	$2,400	
HS 6/406 2 apr 1838	Samuel Stup	Joseph P. Fleming & Charlotte Fleming	part of "Tasker's Chance" 37 1/4 a.	$3,632	
JS 38/95 21 jan 1832	Joseph P. Fleming	Thos. A. Fleming	see next sheet		

F-3-132

8504 Willowbrook Rd. p.2

Liber/Folio	Grantee	Grantor	Lot Size, Description, Other Information, Original Tracts	Cost	Miscellaneous
JS 38/200 1 Feb 1832	Joseph P. Fleming	Sarah Fleming			
JS 42/22 2 Nov 1832	Joseph P. Fleming	Alice Fleming			
JS 48/101 25 Mar 1834	Joseph P. Fleming	Harriet Fleming	heirs of Joseph Fleming		
HS 1/598 25 Feb 1836	Joseph P. Fleming	Thos H. & Eleanor Howard	LW&T 10 Dec 1822 3 lots, parts of "Taskers Chance"		
HS 3/313 19 Sept 1836	Joseph P. Fleming	James & Alice Ann Eliza Stover			
HS 3/419 20 Oct 1836	Joseph P. Fleming	Charlotte B. Armour			
~~WR 35/479 11 Sept 1809~~	~~Joseph Flemming~~	~~John Trout~~ Philip Kiser, ~~Daniel Burkhart~~	~~only on this transaction~~ 3 1/2 A. part of 6 A. of "Taskers Chance" 37 1/2	$300	TB 1/540, 3 Apr 1815 Philip Kiser → Joseph Fleming $1,800 6 A.
JS 41/573 14 Mar 1832	Joseph Fleming	Edward Y. Goldsborough	27 1/2 A.		12 Feb 1813 Joseph Shawer → P. Kiser
WR 20/416 30 Dec 1800	Wm. Goldsborough	Thomas Johnson	173 A., 358 A., 137 A. 289 A.,	£9,000	

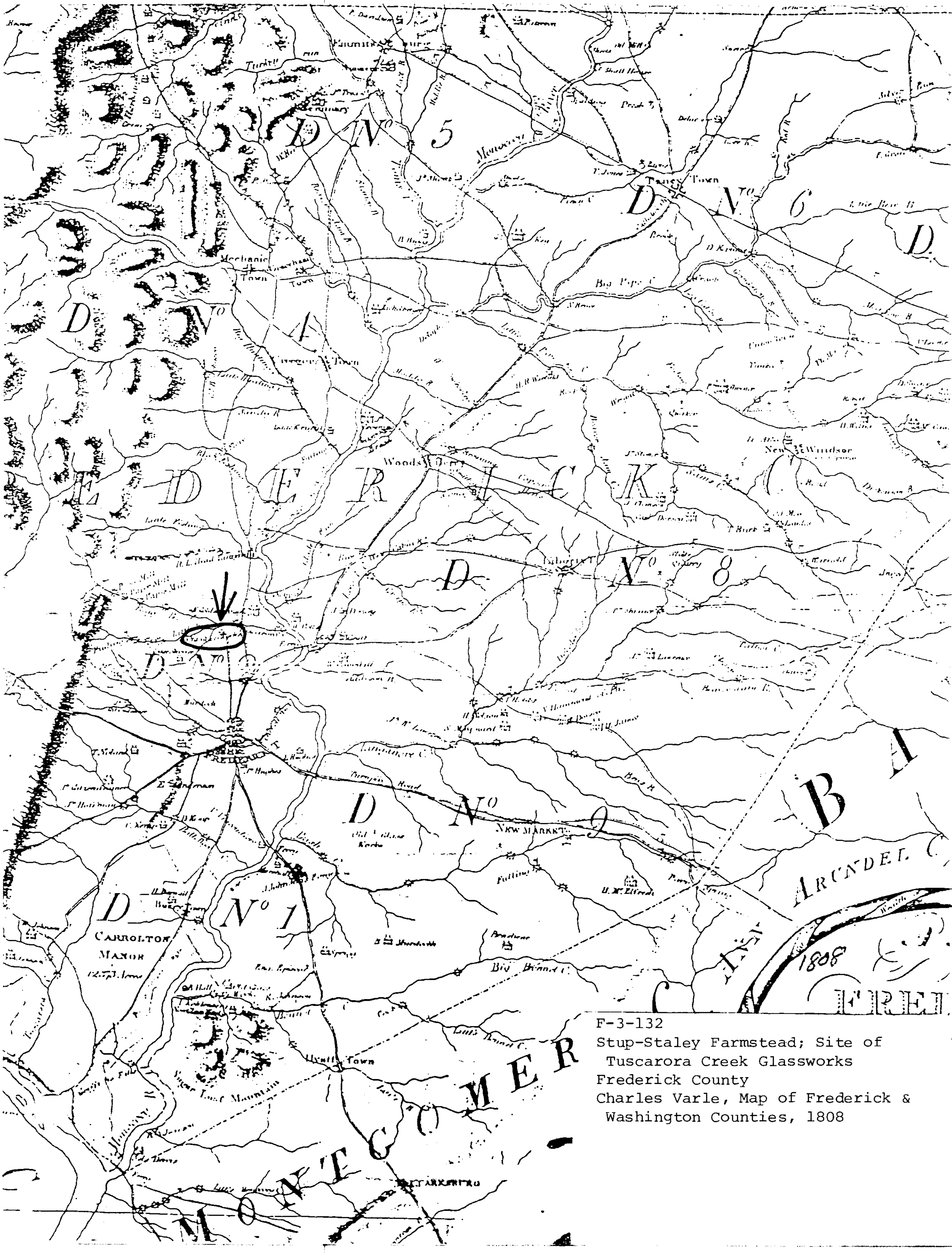

F-3-132
Stup-Staley Farmstead; Site of Tuscarora Creek Glassworks
Frederick County
Charles Varle, Map of Frederick & Washington Counties, 1808

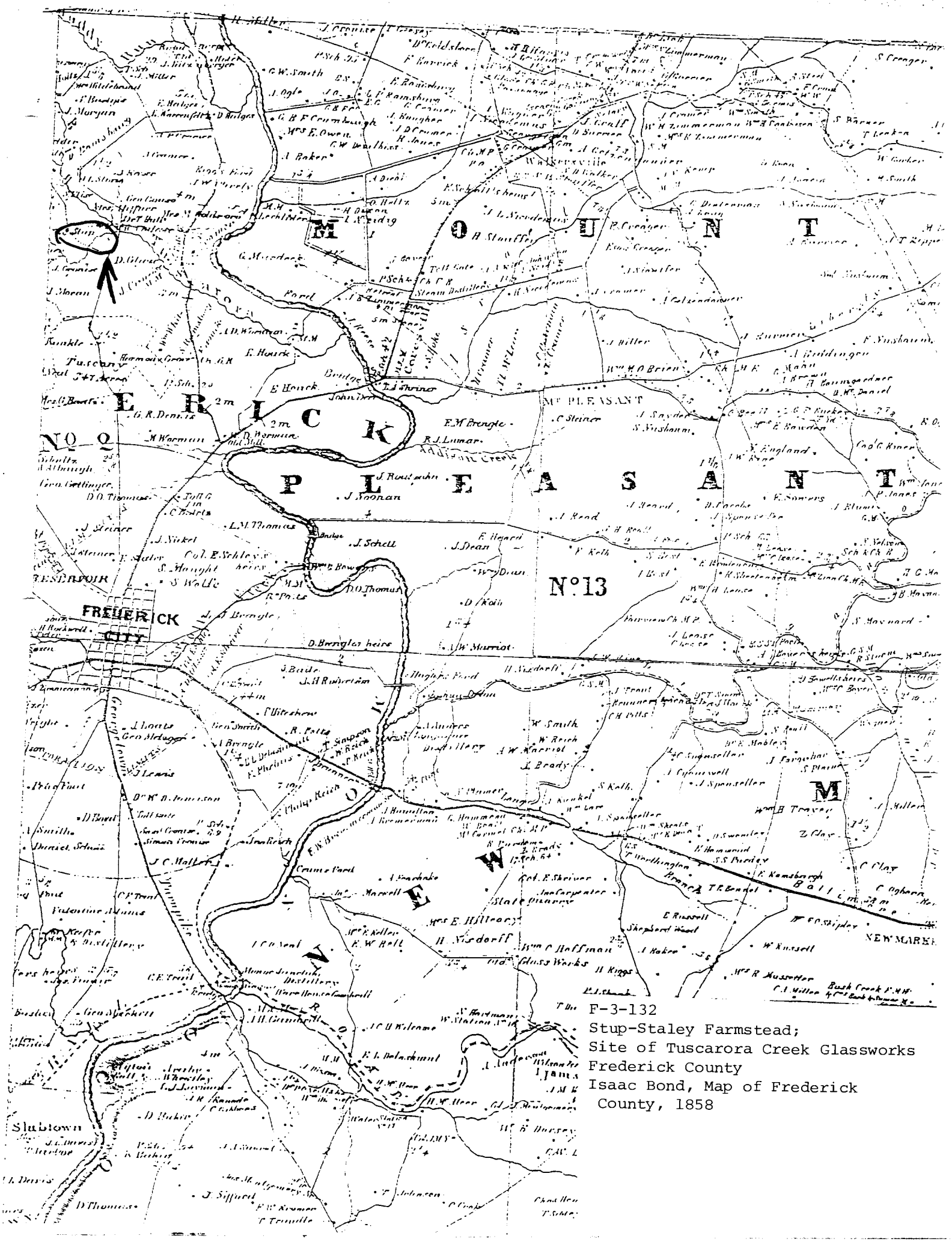

F-3-132
Stup-Staley Farmstead;
Site of Tuscarora Creek Glassworks
Frederick County
Isaac Bond, Map of Frederick County, 1858

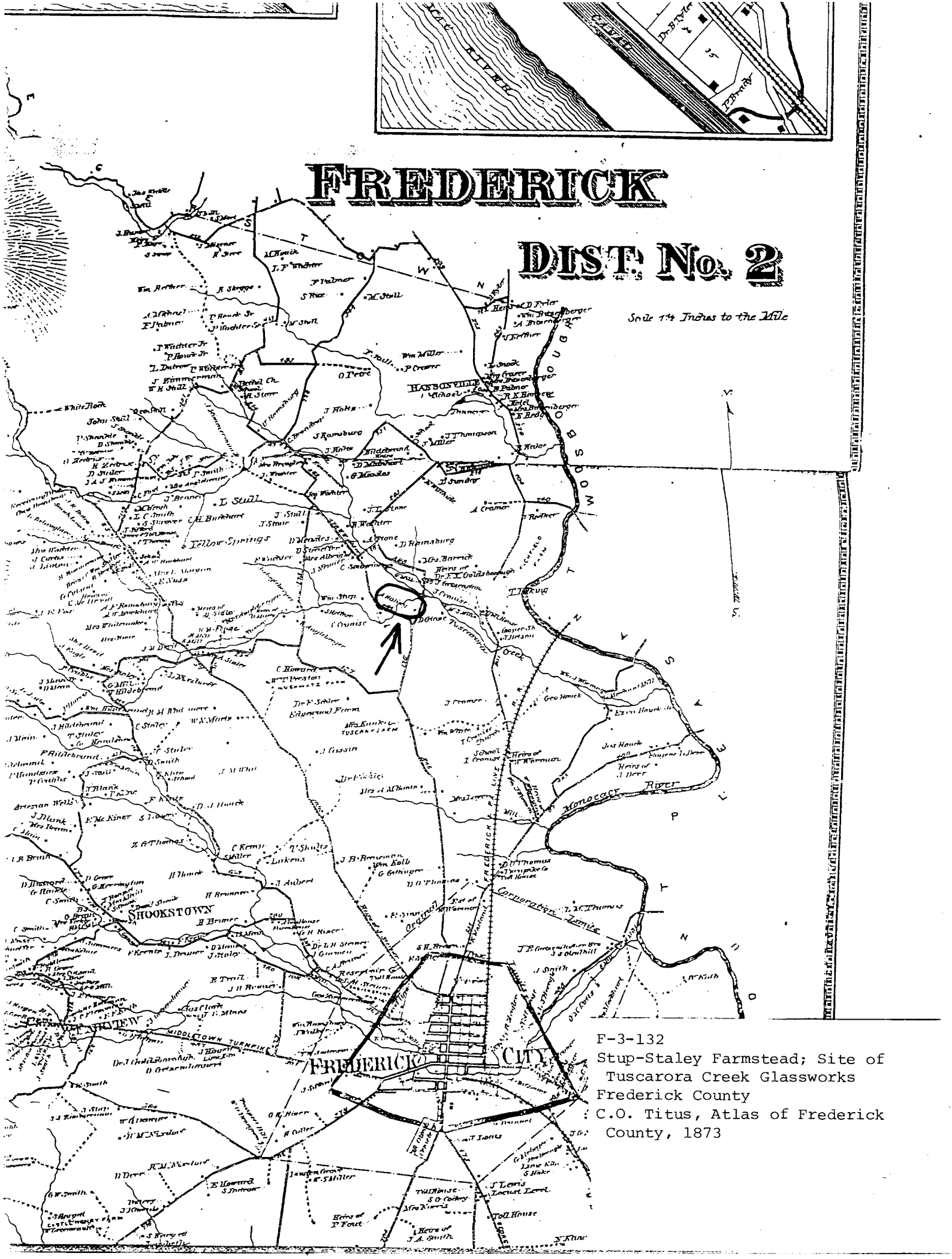

F-3-132
Stup-Staley Farmstead; Site of Tuscarora Creek Glassworks
Frederick County
C.O. Titus, Atlas of Frederick County, 1873

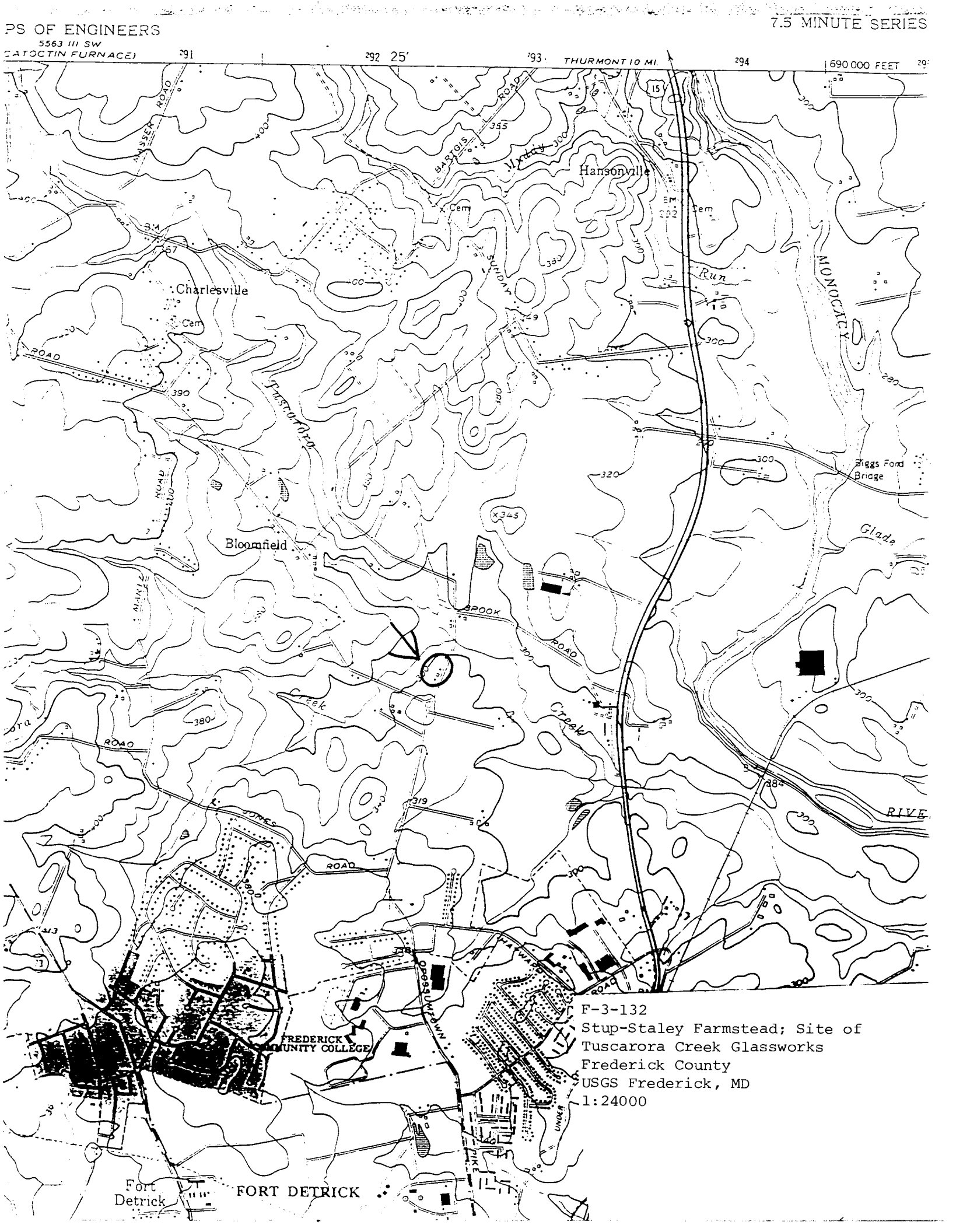

F-3-132
Stup-Staley Farmstead; Site of
Tuscarora Creek Glassworks
Frederick County
USGS Frederick, MD
1:24000

F-3-132
Stup-Staley Farmstead
Frederick County
Photo: Janet Davis
February 1993
Neg. loc.: Md. SHPO, Crownsville, Md.
East elevation
1/10

F-5-132
Stup-Staley Farmstead
Frederick County
Photo: Janet Davis
February 1993
Neg loc.: Md. SHPO, Crownsville, Md.
Southeast corner view
2/10

F-3-132
Stup-Staley Farmstead
Frederick County
Photo: Janet Davis
February 1993
Neg. loc.: Md. SHPO, Crownsville, Md.
Southwest corner view
3/10

F-3-132
Stop-Staley Farmstead
Frederick County
Photo: Janet Davis
February 1993
Neg. loc.: Md. SHPO, Crownsville, Md.
Smokehouse + bake oven, east elevation
4/10

F-3-132
Stup-Staley Farmstead
Frederick County
Photo: Janet Davis
February 1993
Neg. loc.: Md. SHPO, Crownsville, Md.
Garage, southeast corner view
5/10

F-3-132
Stup-Staley Farmstead
Frederick County
Photo: Janet Davis
Neg. loc.: Md. SHPO, Crownsville, Md.
Wagon shed/corn crib, southwest corner view
6/10

F-3-132
Stup-Staley Farmstead
Frederick County
Photo: Janet Davis
February 1993
Neg. loc.: Md. SHPO, Crownsville, Md
Barn, northeast corner view
7/10

F-3-132
Stup-Stoley Farmstead
Frederick County
Photo: Janet Davis
February 1993
Neg loc.: Md. SHPO, Crownsville, Md
Barn, Southwest corner view
8/10

F-3-132
Stup-Staley Farmstead
Frederick County
Photo: Janet Davis
February 1993
Neg. loc.: Md. SHPO, Crownsville, Md.
Barn, southeast corner view
9/10

F-3-132
Stup. Staley Farmstead
Frederick County
Photo: Janet Davis
February 1993
Neg. loc.: Md. SHPO, Crownsville, Md.
Lime kiln ruins, view from southwest
10/10