MARYLAND HISTORICAL TRUST
NR-ELIGIBILITY REVIEW FORM

NR Eligible: yes X
no ___

Property Name: Charles M. Fry ~~Bugalow~~ Bungalow Inventory Number: F-1-153

Address: 4401 Tuscarora Road City: Tuscarora Zip Code: 21790

County: Frederick USGS Topographic Map: Point of Rocks

Owner: Helen R. Fry Trust of 1994

Tax Parcel Number: 34 Tax Map Number: 108 Tax Account ID Number: 110106177

Project: _____ Agency: _____

Site visit by MHT Staff: ___ no ___ yes Name: _____ Date: _____

Eligibility recommended X Eligibility **not** recommended ___

Criteria: ___ A ___ B X C ___ D Considerations: ___ A ___ B ___ C ___ D ___ E ___ F ___ G ___ None

Is the property located within a historic district? X no ___ yes Name of district: _____

Is district listed? ___ no ___ yes Determined eligible? ___ no ___ yes District Inventory Number: _____

Documentation on the property/district is presented in:

Description of Property and Eligibility Determination: *(Use continuation sheet if necessary and attach map and photo)*

This one-and-one-half-story bungalow was constructed ca. 1937 in a simple Craftsman style. The house faces north overlooking MD 28 and is located at the western intersection of Old Licksville Road about 1.4 miles east of Point of Rocks. Charles M. Fry, the grandfather of the current owner, built the house on the edge of his large farmstead (personal communication Charles E. Fry 2001).

The L-shaped bungalow sits on a concrete wall foundation. The main block of the building is three bays wide and three bays deep. The rear ell is appended to the southeast corner of the dwelling. It spans the eastern two bays and is one bay deep. The exterior of the building is stuccoed. The main block of the building terminates in a hipped roof and features a hipped roof dormer on the east, north, and west elevations. Each dormer features a paired three-light-over-one-light, double-hung window. The rear ell terminates in a gable roof. All roof planes are sheathed with asphalt shingles and feature wide, overhanging eaves. The windows are three-over-one-light, double-hung, wood-sash, single units with wood slip sills and wide wood window surrounds.

The principal (north) elevation features a full width, three-bay porch. Its shed roof is integrated with the hipped roof of the main block. The porch features stuccoed columns with battered sides that gracefully merge into elliptical arches. The handrails are constructed of solid concrete. The porch shelters a central entrance with a nine-light wood door.

MARYLAND HISTORICAL TRUST REVIEW

Eligibility recommended X **Eligibility not recommended** ___

Criteria: ___ A ___ B X C ___ D **Considerations:** ___ A ___ B ___ C ___ D ___ E ___ F ___ G ___ None

Comments: Good representative example of a common type

[signature] ✓ 6/19/02

Reviewer, Office of Preservation Services **Date**

[signature] 7/19/02

Reviewer, NR program **Date**

The east elevation of the rear ell features an integral porch with an elliptical arch opening. The porch rests on concrete piers. The entry arch has been infilled with a wood-frame wall clad with vinyl siding.

Two vernacular buildings, a chicken house and a small barn, mentioned in the 1993 Maryland Historical Trust State Historic Sites Inventory Form F-1-153 are no longer extant.

The bungalow was built ca. 1937 by Charles M. Fry on a portion of the larger Fry family farm. The bungalow style is example rarely seen in the rural areas of Buckeystown Township, most are located in the towns of Point of Rocks and Buckeystown (Davis 1993).

The house has remained in the family for three generations. Charles M. and Mary A. Fry gave the property deed for the house and 54 acres to their son Charles, Jr. and his wife Helen in 1965 (Frederick County Deed 736:627). They lived in the house until 1991 when the lot was subdivided. The house and one-acre were turned over to Charles Edward Fry (Frederick County Deed 1691:779).

The Charles M. Fry Bungalow retains sufficient integrity of location, design, materials, workmanship, feeling, and association to possess the qualities of significance under Criteria C of the National Register Criteria for Evaluation.

Prepared by: Brian Cleven, Industrial Archeologist, R. Christopher Goodwin & Associates, Inc.

Date Prepared: May 2001

Charles M. Fry Bungalow
F-1-153
4401 Tuscarora Road
Vicinity of Point of Rocks
Ca. 1937
Private

This one-and-one-half-story, Craftsman-style bungalow was constructed ca. 1937 by Charles M. Fry on a portion of the larger Fry family farm. The bungalow style is example rarely seen in the rural areas of Buckeystown Township, most are located in the towns of Point of Rocks and Buckeystown (Davis 1993). The house faces north overlooking MD 28 and is located at the western intersection of Old Licksville Road about 1.4 miles east of Point of Rocks.

The Fry Bungalow retains its integrity of location, design, materials, workmanship, feeling, and association and is a locally significant example of the Craftsman style those possesses those qualities of significance under Criteria C of the National Register Criteria for Evaluation.

Maryland Historical Trust
Maryland Inventory of
Historic Properties Form

Inventory No. F-1-153

1. Name of Property (indicate preferred name)

historic	Charles M. Fry Bungalow (amended)
other	N/A

2. Location

street and number	4401 Tuscarora Road	__	not for publication
city, town	Tuscarora	X	vicinity
county	Frederick		

3. Owner of Property (give names and mailing addresses of all owners)

name	Helen R. Fry Trust of 1994				
street and number	4401 Tuscarora Road			telephone	
city, town	Tuscarora	state	MD	zip code	21790

4. Location of Legal Description

courthouse, registry of deeds, etc.	Frederick				liber	1691	folio 779
city, town	Frederick	tax map	108	tax parcel	34	tax ID number	110106177

5. Primary Location of Additional Data

_____ Contributing Resource in National Register District
_____ Contributing Resource in Local Historic District
_____ Determined Eligible for the National Register/Maryland Register
_____ Determined Ineligible for the National Register/Maryland Register
_____ Recorded by HABS/HAER
_____ Historic Structure Report or Research Report at MHT
_____ Other:_____

6. Classification

Category
_____district
__X__building(s)
_____structure
_____site
_____object

Ownership
_____public
__X__private
_____both

Current Function
_____agriculture
_____commerce/trade
_____defense
__X__domestic
_____education
_____funerary
_____government
_____health care
_____industry
_____landscape
_____recreation/culture
_____religion
_____social
_____transportation
_____work in progress
_____unknown
_____vacant/not in use
_____other:

Resource Count

Contributing	Noncontributing	
1	0	buildings
0	0	sites
0	0	structures
0	0	objects
1	0	Total

Number of Contributing Resources previously listed in the Inventory
3

7. Description

Inventory No. F-1-153

Condition

X excellent ___ deteriorated
___ good ___ ruins
___ fair ___ altered

Prepare both a one paragraph summary and a comprehensive description of the resource and its various elements as it exists today.

Summary

This one-and-one-half-story bungalow was constructed ca. 1937 in the Craftsman architectural style. The house is oriented north overlooking MD 28 and is located at the western intersection of Old Licksville Road about 1.4 miles east of Point of Rocks. Charles M. Fry, the grandfather of the current owner, built the house on the edge of his large farm (personal communication Charles E. Fry 2001).

Description

This one-and-one-half-story bungalow was constructed in the Craftsman style. This L-shaped house sits on a concrete foundation. The main block of the building is three bays wide and three bays deep. The rear ell is appended to the southeast corner of the dwelling. It spans the eastern two bays and is one bay deep. The exterior of the building is stuccoed. The main block of the building terminates in a hipped roof and features a single hipped dormer on each of the east, north, and west elevations. Each dormer features paired three-light-over-one-light, double-hung windows. The rear ell terminates in a gable roof. All roof planes are sheathed with asphalt shingles and feature wide, overhanging eaves. The windows are three-over-one-light, double-hung, wood-sash, single units with wood slip sills and wide wood window surrounds.

The principal (north) elevation features a three-bay porch, which spans the front facade. Its shed roof is integrated with the hipped roof of the main block. The porch features stuccoed columns with battered sides that gracefully merge into elliptical arches. The handrails are constructed of solid concrete. The porch shelters a central entrance with a nine-light wood door.

The east elevation of the rear ell features an integral porch with an elliptical arch opening. The porch rests on concrete piers. The entry arch has been infilled with a wood-frame wall clad with vinyl siding.

Two associated outbuildings, a chicken house and a small barn, which were documented in the 1993 Maryland Historical Trust State Historic Sites Inventory Form F-1-153, are no longer extant.

8. Significance

Inventory No. F-1-153

Period	Areas of Significance	Check and justify below		
__ 1600-1699	__ agriculture	__ economics	__ health/medicine	__ performing arts
__ 1700-1799	__ archeology	__ education	__ industry	__ philosophy
__ 1800-1899	X architecture	__ engineering	__ invention	__ politics/government
X 1900-1999	__ art	__ entertainment/ recreation	__ landscape architecture	__ religion
__ 2000-	__ commerce	__ ethnic heritage	__ law	__ science
	__ communications	__ exploration/ settlement	__ literature	__ social history
	__ community planning		__ maritime history	__ transportation
	__ conservation		__ military	__ other: ____

Specific dates ca. 1937 **Architect/Builder**

Construction dates ca. 1937

Evaluation for:

__X__ National Register __X__ Maryland Register _____ not evaluated

Prepare a one-paragraph summary statement of significance addressing applicable criteria, followed by a narrative discussion of the history of the resource and its context. (For compliance projects, complete evaluation on a DOE Form – see manual.)

This addendum to the 1993 Maryland Inventory of Historic Properties Form was undertaken as part of a reconnaissance-level survey. No interiors were examined during the survey. The purpose of the survey was to field-verify building locations, document current conditions, update information on changes made to the building since it was last inventoried, and supplement the archival record.

The Fry Bungalow was built ca. 1937 by Charles M. Fry on a portion of the larger Fry family farm. The bungalow, an example of the Craftsman style, is example rarely seen in this rural area of the Frederick County. Most examples of the style are located in the towns of Point of Rocks and Buckeystown (Davis 1993).

The house has remained in the Fry family for three generations. Charles M. and Mary A. Fry gave the property deed for the house and 54 acres to their son Charles, Jr. and his wife Helen in 1965 (Frederick County Deed 736:627). They lived in the house until 1991 when the lot was subdivided. The house and one-acre then were conveyed to Charles Edward Fry (Frederick County Deed 1691:779).

The Fry Bungalow retains its integrity of location, design, materials, workmanship, feeling, and association and is a locally significant example of the Craftsman style those possesses those qualities of significance under Criteria C of the National Register Criteria for Evaluation.

9. Major Bibliographical References

Inventory No. F-1-153

Davis, Janet L.
1993 *MHT State Historic Site Inventory Form, F-1-153.*

Frederick County Courthouse

Deeds, Equity Court Cases

10. Geographical Data

Acreage of surveyed property	1.02		
Acreage of historical setting	1.02		
Quadrangle name	Point of Rocks	Quadrangle scale:	1:24,000

Verbal boundary description and justification

Lot 1, Section 1 of preliminary plat of Fry's Subdivision.

11. Form Prepared by

name/title	Brian Cleven, Industrial Archeologist		
organization	R. Christopher Goodwin and Associates	date	May 2001
street & number	241 East Fourth Street #100	telephone	(301) 694-0428
city or town	Frederick	state	MD

The Maryland Inventory of Historic Properties was officially created by an Act of the Maryland Legislature to be found in the Annotated Code of Maryland, Article 41, Section 181 KA, 1974 supplement.

The survey and inventory are being prepared for information and record purposes only and do not constitute any infringement of individual property rights.

return to: Maryland Historical Trust
DHCD/DHCP
100 Community Place
Crownsville, MD 21032-2023
410-514-7600

Maryland Historical Trust
Maryland Inventory of
Historic Properties Form

Inventory No. F-1-153

Name Charles M. Fry Bungalow (amended)
Continuation Sheet

Point of Rocks, Md.-Va. USGS Quadrangle
1970, Photoinspected 1981

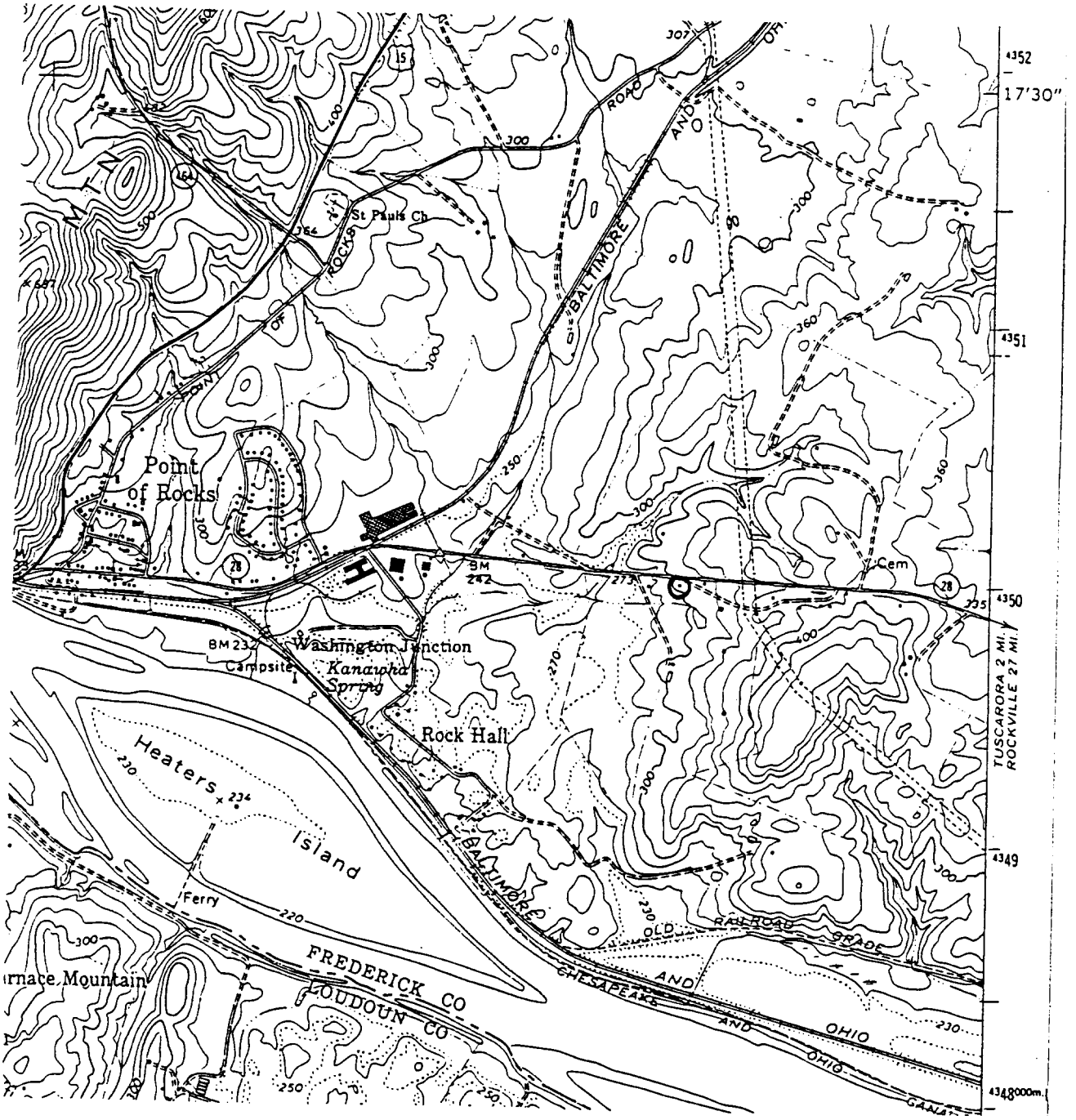

F-1-153

CHARLES M. FRY BUNGALOW

FREDERICK COUNTY, MARYLAND

NATHANIEL PATCH

MAY 2001

MD SHPO

FRONT (N) AND W FACADES, VIEW SE

1/2

F-1-153

CHARLES M. FRY BUNGALOW

FREDERICK COUNTY, MARYLAND

NATHANIEL PATCH

MAY 2001

MD SHPO

REAR (S) AND E FACADES, VIEW NW

2/2

F-1-153
Charles M. Fry Bungalow
Point of Rocks vicinity
Private

Ca. 1937

The Charles M. Fry Bungalow is a 1-1/2 story residence with a hipped roof, dormers on three elevations, and an integral one-story porch with tapered columns and shaped arches. The exterior is covered with stucco and the windows are 3/1. It was built about 1937 by Fry, whose descendants still own the house, on part of a larger Fry family farm. The bungalow style is infrequently seen in rural areas in the Adamstown Region, most being located in the towns of Point of Rocks and Buckeystown. The Fry House is a fairly good, little-altered example of the style in the late 1930's, reflecting the more streamlined surfaces and angles which were the result of both the economic pressures of the Great Depression of the 1930's and of the architectural influence of the Mission style, which de-emphasized ornamentation in favor of uniform surfaces and simple planes. In contrast to the modern style of the bungalow, the property also contains two vernacular outbuildings, a chicken house and a small barn, in the traditional style found in farmsteads since the late 19th century.

F-1-153
Charles M. Fry Bungalow
Point of Rocks
Frederick County

HISTORIC CONTEXT:

MARYLAND COMPREHENSIVE HISTORIC PRESERVATION PLAN DATA

Geographic Organization: Piedmont
(Harford, Baltimore, Carroll, Frederick, Howard, Montgomery Counties, and Baltimore City)

Chronological/Development Period:
Modern Period, A.D. 1930-Present

Prehistoric/Historic Period Themes
Architecture, Landscape Architecture and Community Planning

Resource Type:

Category: Building

Historic Environment: Rural

Historic Function & Use:
Domestic/single dwelling/residence
Agriculture/Subsistence/animal facility/barn
Agriculture/Subsistence/animal facility/chicken coop

Known Design Source: None

M108 P34

Survey No. F-1-153

Maryland Historical Trust State Historic Sites Inventory Form

MARYLAND INVENTORY OF HISTORIC PROPERTIES

Magi No.

DOE ___yes x no

1. Name (indicate preferred name)

historic Charles M. Fry Bungalow

and/or common

2. Location

street & number 4401 Tuscarora Road ___ not for publication

city, town Point of Rocks x vicinity of congressional district 6th

state Maryland county Frederick

3. Classification

Category	Ownership	Status	Present Use	
___ district	___ public	x occupied	___ agriculture	___ museum
x building(s)	x private	___ unoccupied	___ commercial	___ park
___ structure	___ both	___ work in progress	___ educational	x private residence
___ site	**Public Acquisition**	**Accessible**	___ entertainment	___ religious
___ object	___ in process	x yes: restricted	___ government	___ scientific
	___ being considered	___ yes: unrestricted	___ industrial	___ transportation
	x not applicable	___ no	___ military	___ other:

4. Owner of Property (give names and mailing addresses of all owners)

name Charles, Jr. & Helen Fry

street & number 4401 Tuscarora Road telephone no.:

city, town Tuscarora state and zip code MD 21790

5. Location of Legal Description

courthouse, registry of deeds, etc. Frederick County Courthouse liber 1691

street & number 100 W. Patrick Street folio 779

city, town Frederick state MD 21701

6. Representation in Existing Historical Surveys

title MHT Inventory of Historic Sites F-1-153

date 1982 ___ federal x state ___ county ___ local

depository for survey records Md. SHPO

city, town Crownsville state Md.

7. Description

Survey No. F-1-153

Condition		Check one	Check one
___ excellent	___ deteriorated	___ unaltered	X original site
X good	___ ruins	X altered	___ moved date of move _____
___ fair	___ unexposed		

Prepare both a summary paragraph and a general description of the resource and its various elements as it exists today.

CONTRIBUTING RESOURCE COUNT: 3

The Charles M. Fry Bungalow is a 1-1/2 story frame bungalow type residence built about 1937 on the south side of Tuscarora Road at the western intersection of Old Licksville Road near Point of Rocks, Frederick County, Maryland. The house has a stucco exterior with an integral porch on the principal north elevation and dormers on three sides of the hipped roof. The property also includes a small frame barn and a frame chicken house, both probably built about the same time as the house. The house was dated by its architectural style and land records.

The house has the typical low roofline and horizontality of the bungalow, with three bays on the north elevation. The entrance is in the center bay and the flanking windows are paired 3/1 sash. The door is a multiple-paned glazed type. The integral porch has shaped arches which curve from the tapered porch piers to the arches of the roof cornice. The hipped roof is covered with composition shingles, probably replacing original wood shingles. The extended eaves are covered with vinyl. The stucco exterior appears to be a recent application, but the original exterior could have been the same material. The hipped roof dormers are located in the north, east, and west sides of the roof and have paired 3/1 windows. On the west elevation, two bays each have 3/1 windows and the east elevation has a more functional window arrangement, as well as an enclosed integral rear porch near the southeast corner. A one-story wing extends from the south elevation. The interic was inaccessible for this survey.

The frame barn is located southwest of the house. It has a two-story height, with the upper level being a hay loft. The exterior is covered with vertical siding. The gable roof is covered with corrugated metal. A vertical board door is in the he east elevation. The interior has two stalls with a feeding aisle on the north side. The chicken house is located south of the house and faces toward the south with its shed corrugated metal roof sloping down on the north side. Its exterior is covered with various composition materials, but sections of the original vertical siding are visible. The south elevation openings are boarded and a vertical board door is located on the east elevation and near the southwest corner.

8. Significance

Survey No. F-1-153

Period	Areas of Significance—Check and justify below			
___ prehistoric	___ archeology-prehistoric	___ community planning	___ landscape architecture	___ religion
___ 1400–1499	___ archeology-historic	___ conservation	___ law	___ science
___ 1500–1599	___ agriculture	___ economics	___ literature	___ sculpture
___ 1600–1699	_x_ architecture	___ education	___ military	___ social/ humanitarian
___ 1700–1799	___ art	___ engineering	___ music	___ theater
___ 1800–1899	___ commerce	___ exploration/settlement	___ philosophy	___ transportation
_x_ 1900–	___ communications	___ industry	___ politics/government	___ other (specify)
		___ invention		

Specific dates C. 1937 **Builder/Architect**

check: Applicable Criteria: __A __B _xC __D
and/or
Applicable Exception: __A __B __C __D __E __F __G

Level of Significance: __national __state _xlocal

Prepare both a summary paragraph of significance and a general statement of history and support.

The Charles M. Fry Bungalow is a fairly good example of the late 1930's bungalow style in Frederick County. Built about 1937 by Charles M. Fry, probably the grandfather of the current owner, it was located on part of a larger farm owned by the Fry family. The more streamlined bungalow style reflects the architectural simplification of buildings produced for the masses in the 1930's, a response to the economic stresses of the Great Depression of the 1930's and to the influence of the Mission style, which de-emphasized ornamentation in favor of smooth surfaces and blurred angles. The Fry Bungalow retains much of this architectural character, as well as having two frame outbuildings in the traditional vernacular style of Frederick County farmsteads in use since the last quarter of the 19th century. The bungalow is an unusual rural type in the Adamstown Region, although early 20th century examples are found in Point of Rocks and Buckeystown.

9. Major Bibliographical References

Survey No. F-1-153

Land Records of Frederick County

10. Geographical Data

Acreage of nominated property .70 acres

Quadrangle name Point of Rocks, Md.-Va. **Quadrangle scale** 1:24000

UTM **References** do NOT complete UTM references

	Zone	Easting	Northing		Zone	Easting	Northing
A				B			
C				D			
E				F			
G				H			

Verbal boundary description and justification

Concurrent with Tax Map 108, Parcel 34

List all states and counties for properties overlapping state or county boundaries

state	code	county	code
state	code	county	code

11. Form Prepared By

name/title	Janet L. Davis, Historic Sites Surveyor		
organization	Frederick County Planning & Zoning Dept.	**date**	April 1993
street & number	12 E. Church Street	**telephone**	696-2958
city or town	Frederick	**state**	MD 21701

The Maryland Historic Sites Inventory was officially created by an Act of the Maryland Legislature to be found in the Annotated Code of Maryland, Article 41, Section 181 KA, 1974 supplement.

The survey and inventory are being prepared for information and record purposes only and do not constitute any infringement of individual property rights.

return to: Maryland Historical Trust
Shaw House
21 State Circle
Annapolis, Maryland 21401
(301) 269-2438

MAR
DHCD/DHCD
100 COMMUNITY PLACE
CROWNSVILLE, MD 21032-2023
614-7600

PS-2746

Survey No. F-1-153

Magi No. 1111535704

DOE __yes X no

Maryland Historical Trust
State Historic Sites Inventory Form

1. Name (indicate preferred name)

historic

and/or common Bungalow style house

2. Location

street & number South side of Route 28, east of Point of Rocks ___ not for publication

city, town Point of Rocks X vicinity of congressional district

state Maryland county Frederick

3. Classification

Category	Ownership	Status	Present Use	
___ district	___ public	X occupied	___ agriculture	___ museum
X building(s)	X private	___ unoccupied	___ commercial	___ park
___ structure	___ both	___ work in progress	___ educational	X private residence
___ site	**Public Acquisition**	**Accessible**	___ entertainment	___ religious
___ object	___ in process	___ yes: restricted	___ government	___ scientific
	___ being considered	X yes: unrestricted	___ industrial	___ transportation
	X not applicable	___ no	___ military	___ other:

4. Owner of Property (give names and mailing addresses of all owners)

name

street & number telephone no.:

city, town state and zip code

5. Location of Legal Description

courthouse, registry of deeds, etc. liber

street & number folio

city, town state

6. Representation in Existing Historical Surveys

title

date ___ federal ___ state ___ county ___ local

depository for survey records

city, town state

7. Description

Survey No. F-1-153

Condition		Check one	Check one
___ excellent	___ deteriorated	X unaltered	X original site
X good	___ ruins	___ altered	___ moved date of move _____
___ fair	___ unexposed		

Prepare both a summary paragraph and a general description of the resource and its various elements as it exists today.

This house is located on the south side of Route 28, east of the town of Point of Rocks, in southern Frederick County. The house is situated on a slight rise and faces south toward the road. It is 1½ stories high and is covered with dark stucco. There is a pyramidal roof, which has a large dormer window on the principal facade. The dormer contains a pair of 6/1 double-hung sash windows, and the dormer roof is pyramidal in shape to match the roof of the house.

The house is three bays wide by two deep; the principal facade has a central doorway flanked on each side by paired double-hung sash windows. This facade also has a one story porch, also stuccoed, which is sheltered by the main roof of the house. The porch has three wide arched openings, supported by tapered square piers. There is a solid stuccoed low porch wall within the two end arched openings. The east and west ends of the porch also have the same type of arched openings.

8. Significance

Survey No. F-1-153

Period	Areas of Significance—Check and justify below			
___ prehistoric	___ archeology-prehistoric	___ community planning	___ landscape architecture	___ religion
___ 1400–1499	___ archeology-historic	___ conservation	___ law	___ science
___ 1500–1599	___ agriculture	___ economics	___ literature	___ sculpture
___ 1600–1699	X architecture	___ education	___ military	___ social/ humanitarian
___ 1700–1799	___ art	___ engineering	___ music	___ theater
___ 1800–1899	___ commerce	___ exploration/settlement	___ philosophy	___ transportation
X 1900–	___ communications	___ industry	___ politics/government	___ other (specify)
		___ invention		

Specific dates **Builder/Architect**

check: Applicable Criteria: __A __B __C __D
and/or
Applicable Exception: __A __B __C __D __E __F __G

Level of Significance: __national __state X local

Prepare both a summary paragraph of significance and a general statement of history and support.

This house is significant architecturally as an example of an architectural style not usually seen outside the towns of southern Frederick County. While the town of Point of Rocks to the west does have a few early 20th century style houses influenced by the Bungalow style, this appears to be the only such example in the more rural area between the towns of Point of Rocks and Adamstown. The house has the characteristic 1½ story height, large and low pitched overhanging roof (covering the porch as well as the main block), small size and cottage flavor often associated with the Bungalow style.

The house is particularly unusual for its Mission Style elements, rarely seen in this area. These include the arched porch openings, pyramidal roof, the use of stucco, and overall severity of design.

9. Major Bibliographical References

Survey No. F-1-153

10. Geographical Data

Acreage of nominated property _____

Quadrangle name _____ **Quadrangle scale** _____

UTM **References** do NOT complete UTM references

	Zone	Easting	Northing		Zone	Easting	Northing
A				B			
C				D			
E				F			
G				H			

Verbal boundary description and justification

List all states and counties for properties overlapping state or county boundaries

state	code	county	code
state	code	county	code

11. Form Prepared By

name/title	Peggy Bruns Weissman, Architectural Historian		
organization	Maryland Historical Trust	**date**	June 1982
street & number	21 State Circle	**telephone**	(301) 269-2438
city or town	Annapolis	**state**	Maryland 21401

The Maryland Historic Sites Inventory was officially created by an Act of the Maryland Legislature to be found in the Annotated Code of Maryland, Article 41, Section 181 KA, 1974 supplement.

The survey and inventory are being prepared for information and record purposes only and do not constitute any infringement of individual property rights.

return to: Maryland Historical Trust
Shaw House
21 State Circle
Annapolis, Maryland 21401
(301) 269-2438

Bungalow 4401 Tuscarora Rd.

Liber/Folio	Grantee	Grantor	Lot Size, Description, Other Information, Original Tracts	Cost	Miscellaneous
1691/779 11 Feb 91	Charles Edward Fry	Charles M. Jr. & Helen R. Fry	15.56% interest Lot #1, Sect. 1 of prelim plat of Fry's Subdivision	Plat Book	1.028a. 17/123
1067/526 10 Nov 78	Charles M. Fry, Jr. & Helen R. Fry	Charles M. Fry, Jr. & Helen R. Fry			
736/627 23 Nov 65	Charles M. Fry, Jr. & Helen R. Fry	Charles M. & Marg A. Fry	54a.		
409/43 31 Jul 37	Charles M. & Marg A. Fry	Parsons Newman trustee in Equity 13419	Fry vs. Purdy B. & Fred. J. Stuntele	$360	Equity Rec. ECW 1/156
TH 274/247 24 Mar 06	Edward F. Fry	Eugene W. Mercier et al			

F-1-153

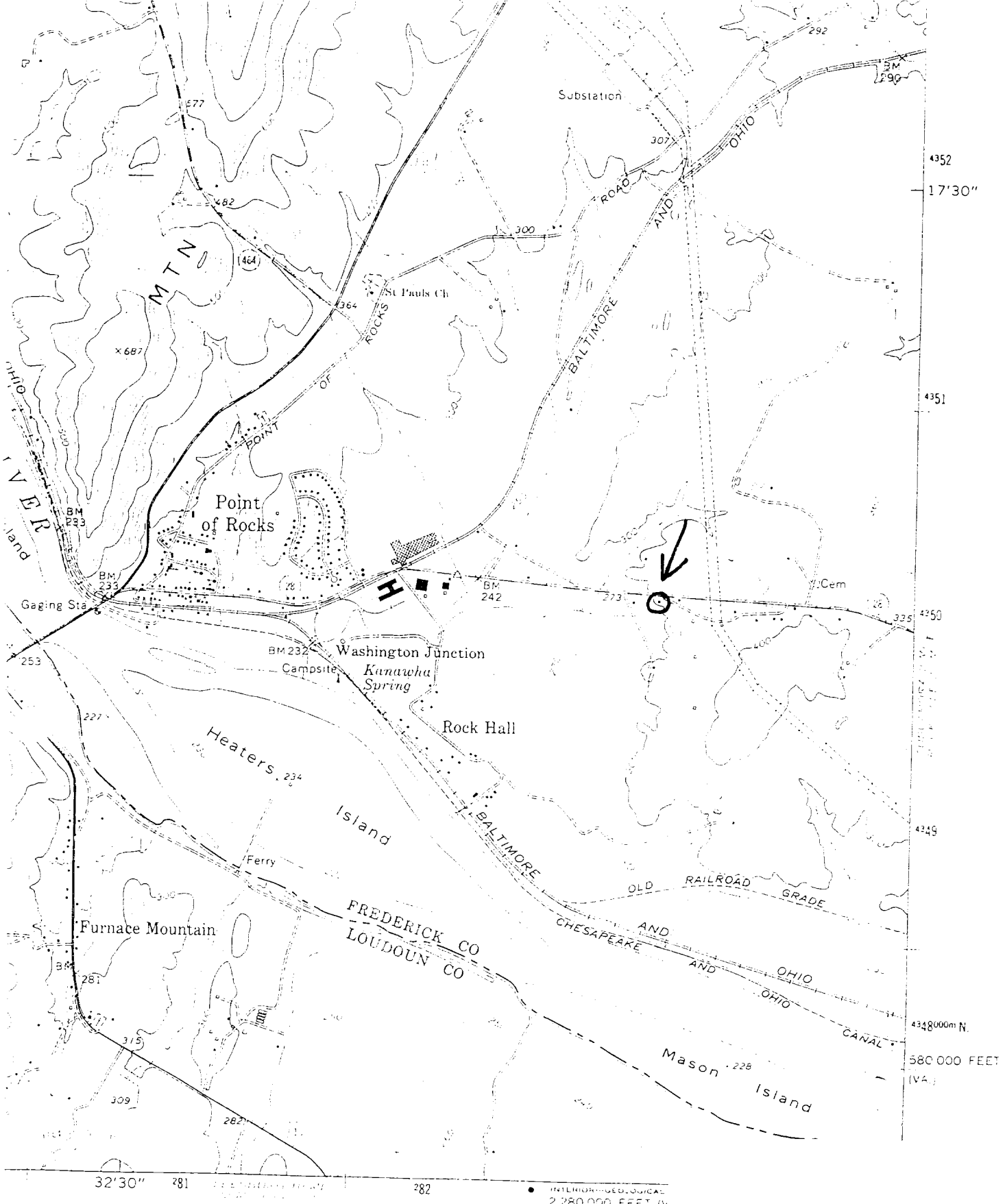

1 MILE

FEET

ROAD CLA

Primary highway, hard surface

Secondary highway, hard surface

Interstate Route



F-1-153
Charles M. Fry Bungalow
Frederick County
USGS Point of Rocks, Md.-Va.
1:24000

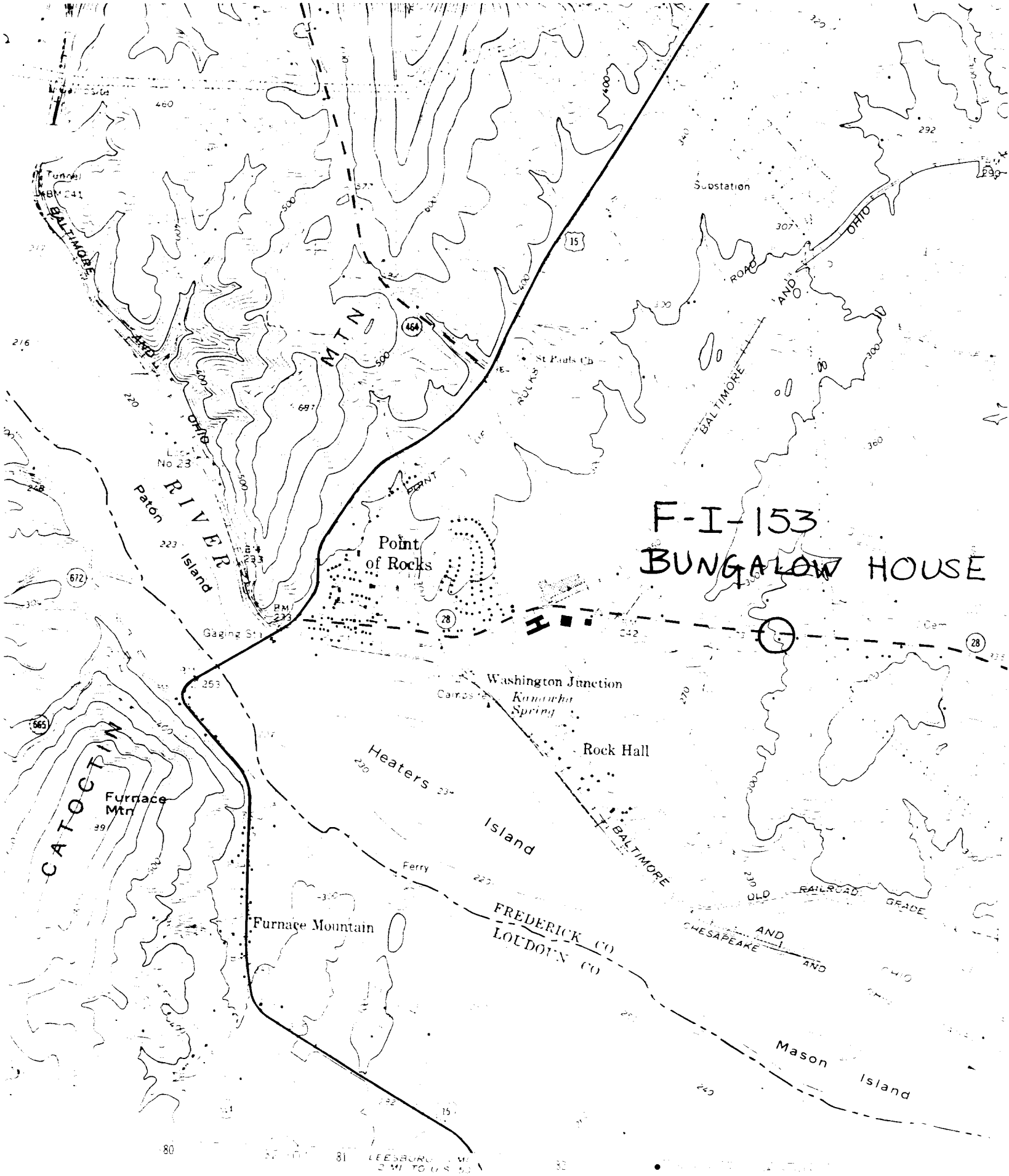
F-I-153
BUNGALOW HOUSE
Point of Rocks
Washington Junction
Kanawha Spring
Rock Hall
Heaters Island
Furnace Mountain
Furnace Mtn
CATOCTIN
RIVER
Paton Island
MTN
BALTIMORE AND OHIO
BALTIMORE AND OHIO ROAD
Substation
St Pauls Ch
Gaging Sta
Ferry
FREDERICK CO
LOUDOUN CO
Mason Island
OLD RAILROAD GRADE
CHESAPEAKE AND OHIO
Tunnel
Lock No 23
BM 241
BM 233
LEESBURG 2 MI
2 MI TO U.S. 50

E-1-153

Charles H. Fry Bungalow

Frederick County

Photo: Janet Davis

April 1983

Negative: MdSHA Frederick, Md.

North elevation

1/3

F-1-153

Charles M. Fry Bungalow

Frederick County

Photo: Janet Davis

April 1993

Neg. loc.: Md SHPO, Crownsville, Md

Southeast corner view

2/3

F-1-153
Charles M. Fry Bungalow
Frederick County
Photo: Janet Davis
April 1993
Neg. loc.: Md. SHPO, Crownsville, Md
Outbuildings, view from northeast
3/3

F-1-153
Bungalow Style House
North elevation
Peggy Bruns Weissman
June 1982