(23)

MARYLAND HISTORICAL TRUST (23)
21 STATE CIRCLE
SHAW HOUSE
ANNAPOLIS, MARYLAND 21401

HISTORIC SITES SURVEY FIELD SHEET
Individual Structure Survey Form

T-716

INVENTORY FILE NUMBER:

UTM REFERENCES:
Zone/Easting/Northing

U.S.G.S. QUAD. MAP:

PRESENT FORMAL NAME:

ORIGINAL FORMAL NAME:

COUNTY: Talbot
TOWN: Bozman
LOCATION: Cooper POint Road, Grace Creek side. p.241 MHTMap #23

COMMON NAME:

FUNCTIONAL TYPE: Residence
OWNER: Arthur Thompson
ADDRESS: Cooper Point Road
Bozman, MD 21612

PRESENT USE: storage
ORIGINAL USE: Residence
ARCHITECT/ENGINEER:

BUILDER/CONTRACTOR:

PHYSICAL CONDITION OF STRUCTURE:
Excellent( ) Good( )
Fair( ) Poor: (XX)

ACCESSIBILITY TO PUBLIC:
Yes( ) No (X) Restricted( )

THEME:
STYLE:
DATE BUILT:
early 1900's

LEVEL OF SIGNIFICANCE:
Local (X) State ( ) National( )

GENERAL DESCRIPTION:
Structural System
1. Foundation: Stone( )Brick( )Concrete( )Concrete Block( )
2. Wall Structure
A. Wood Frame: X Post and Beam( )Balloon( )
B. Load Bearing Masonry: Brick( )Stone( )Concrete( )Concrete Block(
C. Iron( ) D. Steel( ) E. Other:
3. Wall Covering: Clapboard( )Board and Batten( )Wood Shingle( )Shiplap
Novelty( )Stucco( )Sheet Metal( )Aluminum( )Asphalt Shingle( )
Brick Veneer( )Stone Veneer( ) Asbestos shingle (X)
Bonding Pattern: Other:
4. Roof Structure
A. Truss: Wood(X)Iron( )Steel( )Concrete( )
B. Other:
5. Roof Covering: Slate( )Wood Shingle( )Asphalt Shingle(X)Sheet Metal(
Built Up( )Rolled( )Tile( )Other:
6. Engineering Structure:
7. Other:

Appendages: Porches( )Towers( )Cupolas( )Dormers( )Chimneys(X)Sheds(X)Ells(X)
Wings ( )Other:

Roof Style: Gable(X)Hip( )Shed( )Flat( )Mansard( )Gambrel( )Jerkinhead( )
Saw Tooth( )With Monitor( )With Bellcast( )With Parapet( )With False Front
Other:

Number of Stories: 2
Number of Bays: 4
Approximate Dimensions:

Entrance Location: front

THREAT TO STRUCTURE:
No Threat( )Zoning( )Roads( )
Development( )Deterioration( )
Alteration ( )Other:

LOCAL ATTITUDES:
Positive( )Negative( )
Mixed( ) Other:

T-716

This house is 'L' shaped. The front facade, facing north along the street has a two story 3 bay portion with a gable roof with asphalt shingles and a chimney on the ridgepole inside the west gable. To the west or right of this gable is a one story addition, gabled roof covered with asphalt shingles and walls covered ;with asbestos shingles. The front or street facade has a 2/2 double-hung window in the center of the wall. The gable end of this portion has a window at the middle covered with two panel louvered shutters. To the right of this window is a smaller one of 4 panes the top of which is at the level of the neighboring window and the bottom mid-height on the bigger window. The roof facing the back of this section extends to enclose a shed.

The 2 story portion of the house has a gabled ell whose ridgepole points south. This ell is two stories high and has a brick chimney at the center of its south gable. This ell is also covered with white asbestos shingles.

According to Otis Bridges the sheathing on the roof is probably 6-8" wide tongue and groove .

RELATED STRUCTURES: (Describe)

there are four other buildings on this property.

STATEMENT OF SIGNIFICANCE:

This house was built by Aunt Flora Rideout's son. He had built one in the early 1900's. It was struck by lightning and burned. This is the second house he built on the same property. This house probably has lapped weatherboard for siding which later was covered with asbestos siding for making it weather tight. Otis Bridges laughed when he talked about the weather tight quality of the old houses, claiming he had seen the linoleum on the kitchen floor rise a foot in the air when a big wind blew. It was later sold to "Buck" Charles Phillips.

REFERENCES:

Otis Bridges

MAP: (Indicate North In Circle)

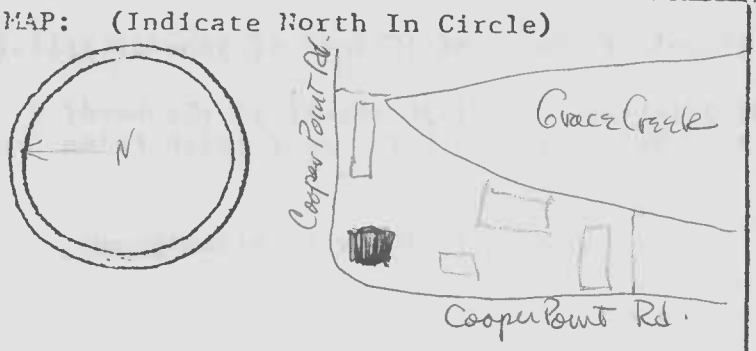

SURROUNDING ENVIRONMENT:
Open Land( )Woodland( )Scattered Buildings( )
Moderately Built Up(X)Densely Built Up( )
Residential(X)Commercial( )
Agricultural( )Industrial( )
Roadside Strip Development( )
Other:

RECORDED BY: Jean Winch

ORGANIZATION: Historic St. Michaels-Bay Hundred

DATE RECORDED: 1/18/89

T-716

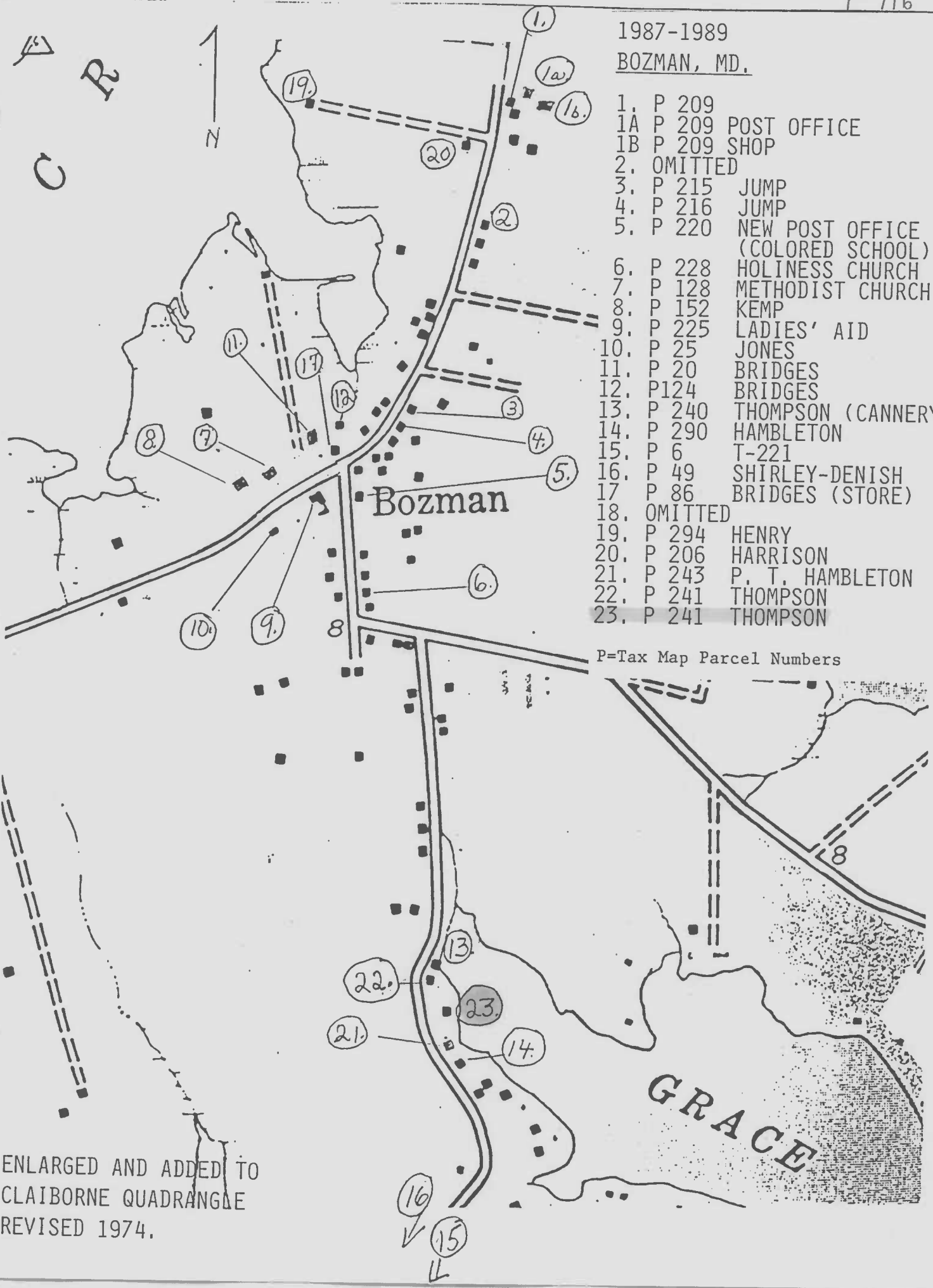

1987-1989

BOZMAN, MD.

1. P 209
1A P 209 POST OFFICE
1B P 209 SHOP
2. OMITTED
3. P 215 JUMP
4. P 216 JUMP
5. P 220 NEW POST OFFICE (COLORED SCHOOL)
6. P 228 HOLINESS CHURCH
7. P 128 METHODIST CHURCH
8. P 152 KEMP
9. P 225 LADIES' AID
10. P 25 JONES
11. P 20 BRIDGES
12. P124 BRIDGES
13. P 240 THOMPSON (CANNERY)
14. P 290 HAMBLETON
15. P 6 T-221
16. P 49 SHIRLEY-DENISH
17 P 86 BRIDGES (STORE)
18. OMITTED
19. P 294 HENRY
20. P 206 HARRISON
21. P 243 P. T. HAMBLETON
22. P 241 THOMPSON
23. P 241 THOMPSON

P=Tax Map Parcel Numbers

ENLARGED AND ADDED TO
CLAIBORNE QUADRANGLE
REVISED 1974.

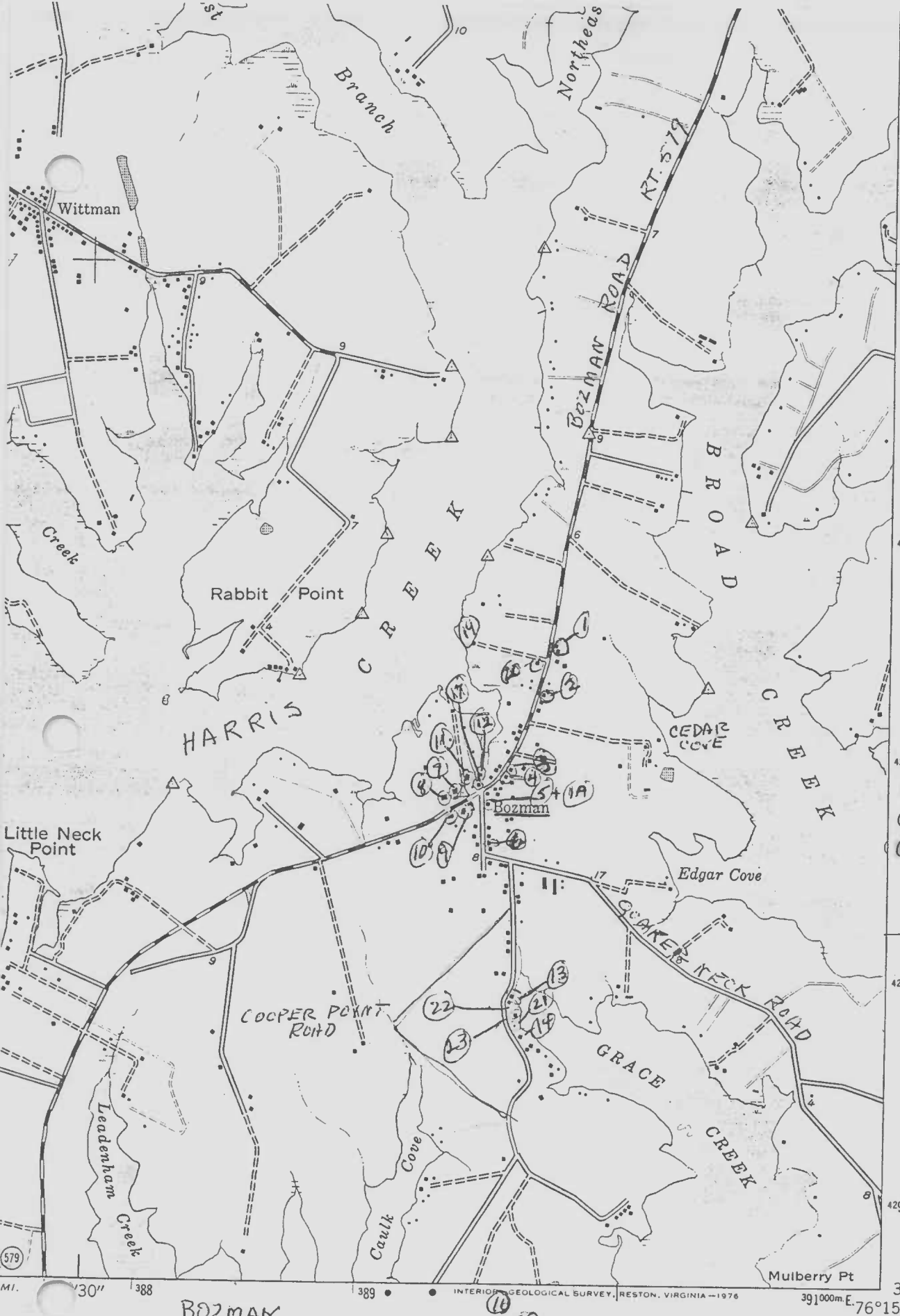

1988-89
BOZMAN, MD

(1A) p. 209 Post Office
(1B) p. 209 Bard
(1) p. 209 BALL
(2) p. 193 Ostrowski
(3) p. 215 - JUMP
(4) p. 216 - JUMP
(5) p. 220 - Post Office
p. 220 - Colored School
(6) p. 228 Holiness Church
(7) p. 128 Methodist Church
(8) p. 152 Kemp Kemp
(9) p. 225 Ladies Aid
(10) p. 25 Jones
(11) p. 20 Bridges
(12) p. 124 Bridges
(13) p. 240 Thompson (Cannery)
(14) p. 290 Hambleton, H
(15) p. 6 Montgomery Cooper Point R
(16) p. 49 Shirley/Denist Cooper Point
(17) p. 86 Bridges (store)
(19) p. 294 Henry
(20) p. 206 Harrison
(21) p. 243 Hambleton - P.T.
(22) p. 241 Thompson, A.
(23) p. 241 Thompson, A.

1 MILE

BOZMAN
*MHT MAP
VERNACULAR HOUSES STUDY

*MARYLAND HISTORIC TRUST MAP

ROAD CLASSIFICATION

Heavy-duty — Light-duty
Medium-duty — Unimproved dirt
State Route

(OXFORD) 5761 II NW

T-716

T-716

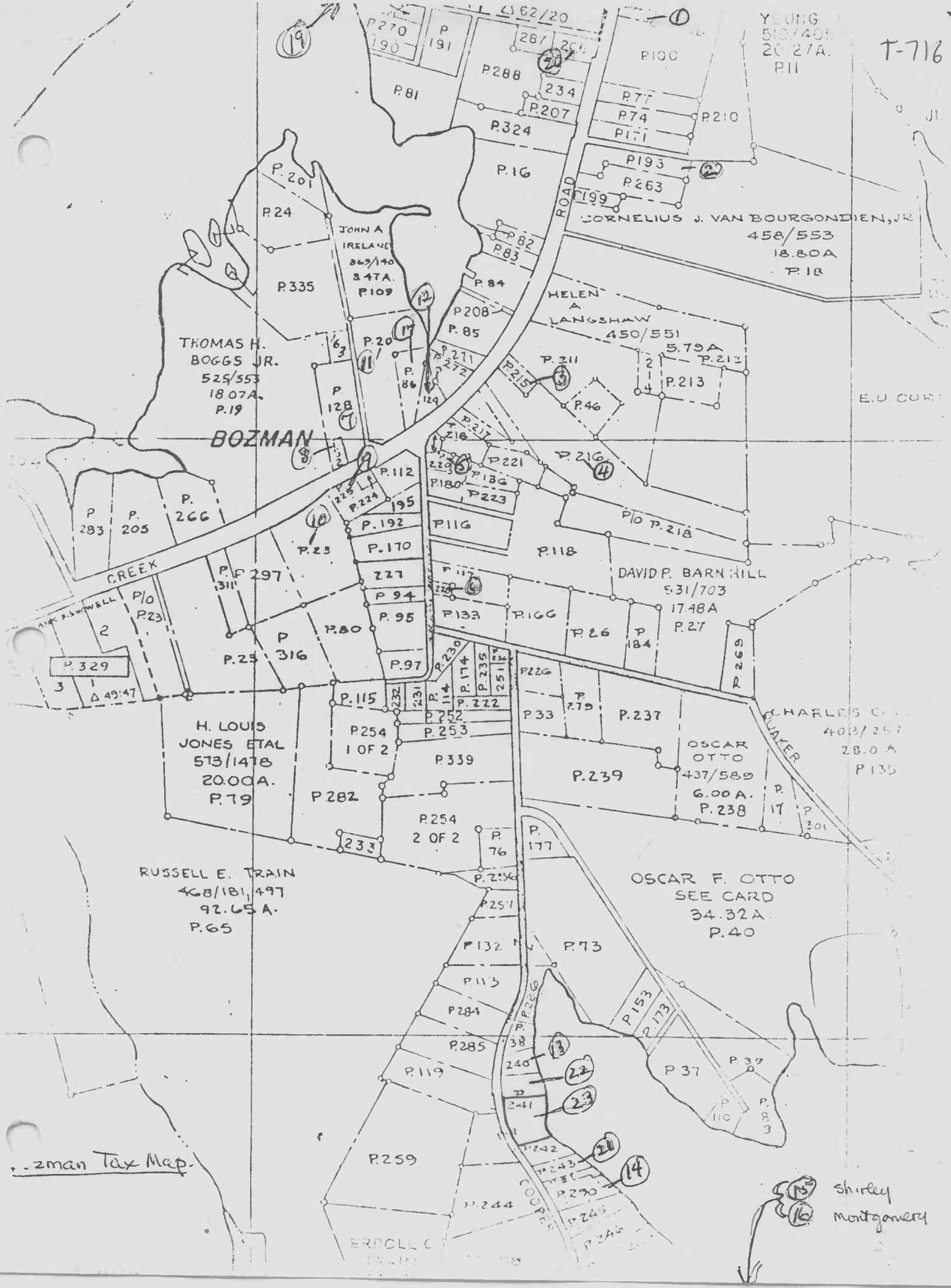
YOUNG
510/405
20.27A.
P.11
CORNELIUS J. VAN BOURGONDIEN, JR.
458/553
18.80A
P.18
JOHN A IRELAND
363/140
3.47A.
P.109
HELEN A LANGSHAW
450/551
5.79A
P.212
THOMAS H. BOGGS JR.
525/553
18.07A.
P.19
BOZMAN
DAVID P. BARNHILL
531/703
17.48A
P.27
CREEK
H. LOUIS JONES ETAL
573/1478
20.00A.
P.79
OSCAR OTTO
437/589
6.00A.
P.238
CHARLES
403/257
28.0A
P.135
RUSSELL E. TRAIN
468/181, 497
92.65A.
P.65
OSCAR F. OTTO
SEE CARD
34.32A.
P.40
Bozman Tax Map.
Shirley
Montgomery

p. 241 MHT Map #(23) T-716

Cooper Point Road,
2nd building from head of Grace Creek
on Grace Creek side.

House owned by Arthur Thompson - 1989