(22)

(22)

MARYLAND HISTORICAL SOCIETY
21 STATE CIRCLE
SHAW HOUSE
ANNAPOLIS, MARYLAND 21401

HISTORIC SITES SURVEY FIELD SHEET
Individual Structure Survey Form

SURVEY NUMBER: T-715

NEGATIVE FILE NUMBER:

UTM REFERENCES:
Zone/Easting/Northing

U.S.G.S. QUAD. MAP:

PRESENT FORMAL NAME:

ORIGINAL FORMAL NAME:

PRESENT USE: storage
ORIGINAL USE:
ARCHITECT/ENGINEER:

BUILDER/CONTRACTOR:

PHYSICAL CONDITION OF STRUCTURE:
Excellent( ) Good( )
Fair( ) Poor: (X)
THEME:
STYLE:
DATE BUILT:

COUNTY: Talbot
TOWN: Bozman
LOCATION: Cooper Point Road, Grace Creek side, P.241 MHT Map. 241

COMMON NAME:

FUNCTIONAL TYPE: Residence
OWNER: Arthur Thompson
ADDRESS: Cooper Point Road
Bozman, MD 21612

ACCESSIBILITY TO PUBLIC:
Yes( ) No (X) Restricted( )

LEVEL OF SIGNIFICANCE:
Local(X) State ( ) National( )

GENERAL DESCRIPTION:
Structural System
1. Foundation: Stone( )Brick( )Concrete( )Concrete Block( )Cinder block(X)
2. Wall Structure
   A. Wood Frame:X Post and Beam( )Balloon( )
   B. Load Bearing Masonry: Brick( )Stone( )Concrete( )Concrete Block(
   C. Iron( ) D. Steel( ) E. Other:
3. Wall Covering: Clapboard( )Board and Batten( )Wood Shingle( )Shiplap
   Novelty( )Stucco( )Sheet Metal( )Aluminum( )Asphalt Shingle(X)
   Brick Veneer( )Stone Veneer( )
   Bonding Pattern: Other:
4. Roof Structure
   A. Truss: Wood(X)Iron( )Steel( )Concrete( )
   B. Other:
5. Roof Covering: Slate( )Wood Shingle( )Asphalt Shingle(X)Sheet Metal(
   Built Up( )Rolled( )Tile( )Other:
6. Engineering Structure:
7. Other:

Appendages: Porches( )Towers( )Cupolas( )Dormers( )Chimneys( )Sheds( )Ells( )
Wings ( )Other:
Roof Style: Gable(X)Hip( )Shed( )Flat( )Mansard( )Gambrel( )Jerkinhead( )
Saw Tooth( )With Monitor( )With Bellcast( )With Parapet( )With False Front
Other:
Number of Stories: 2
Number of Bays: 3
Approximate Dimensions:

Entrance Location: frontcenter

THREAT TO STRUCTURE:
No Threat( )Zoning( )Roads( )
Development( )Deterioration( )
Alteration ( )Other:

LOCAL ATTITUDES:
Positive( )Negative( )
Mixed( ) Other:

CHITECTURAL DESCRIPTION

T-715

Rectangular house, two story, gable roof. Walls and roof covered with asphalt shingles. Front facade has 3 bays. Door in center bay and 6/6 double hung windows are on either side of the door and are also on second story above downstairs windows. Front door has 4 panels. Upper panels have a curved or arched top. Chimney was originally on the ridgepole inside the south gable.

House has been moved here from ~~across the street.~~ nearer the creek

Back of house is same number of bays and in the same arrangement. South side of house has one door at side toward Creek.

This house, in the very early 1900's was owned by a black woman, whom Otis Bridges family and neighbors called Aunt Flora Rideout. She was well thought of and raised her children and grandchildren. Of the two old houses on the property, this is the older.

RELATED STRUCTURES: (Describe)

There are 4 buildings on this property, all used for storage in 1989.

STATEMENT OF SIGNIFICANCE:

REFERENCES:

Otis Bridges

MAP: (Indicate North In Circle)

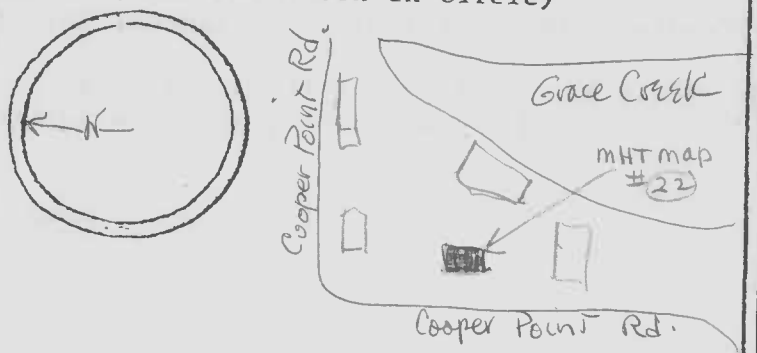

SURROUNDING ENVIRONMENT:

Open Land( )Woodland( )Scattered Buildings( )
Moderately Built Up(X)Densely Built Up( )
Residential(X)Commercial( )
Agricultural( )Industrial( )
Roadside Strip Development( )
Other:

RECORDED BY: ~~Jean Winch~~

ORGANIZATION: Historic St. Michaels-Bay Hundred

DATE RECORDED: ~~11/88~~

T-715

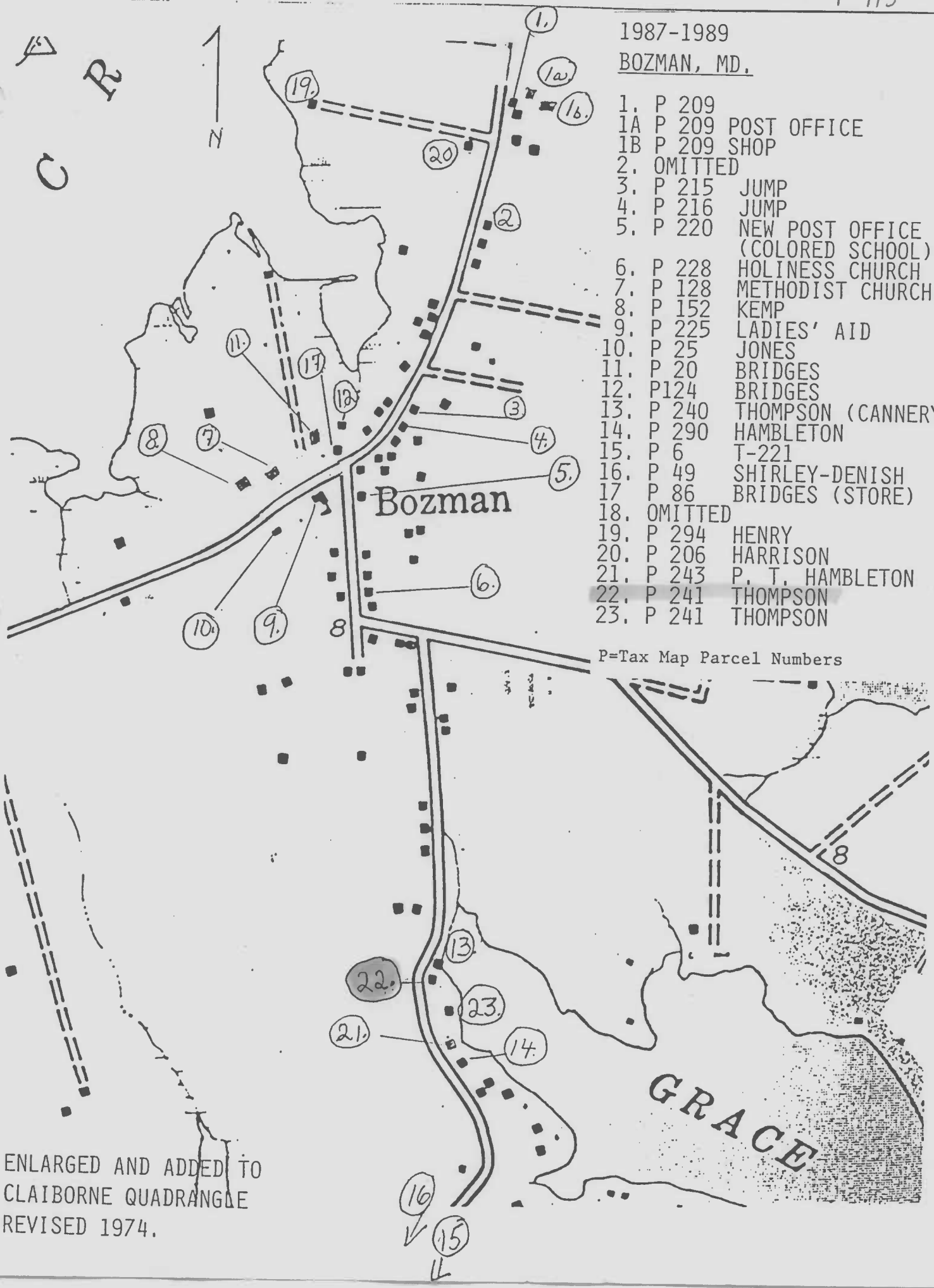

1987-1989

BOZMAN, MD.

1. P 209
1A P 209 POST OFFICE
1B P 209 SHOP
2. OMITTED
3. P 215 JUMP
4. P 216 JUMP
5. P 220 NEW POST OFFICE (COLORED SCHOOL)
6. P 228 HOLINESS CHURCH
7. P 128 METHODIST CHURCH
8. P 152 KEMP
9. P 225 LADIES' AID
10. P 25 JONES
11. P 20 BRIDGES
12. P124 BRIDGES
13. P 240 THOMPSON (CANNERY)
14. P 290 HAMBLETON
15. P 6 T-221
16. P 49 SHIRLEY-DENISH
17 P 86 BRIDGES (STORE)
18. OMITTED
19. P 294 HENRY
20. P 206 HARRISON
21. P 243 P. T. HAMBLETON
22. P 241 THOMPSON
23. P 241 THOMPSON

P=Tax Map Parcel Numbers

ENLARGED AND ADDED TO
CLAIBORNE QUADRANGLE
REVISED 1974.

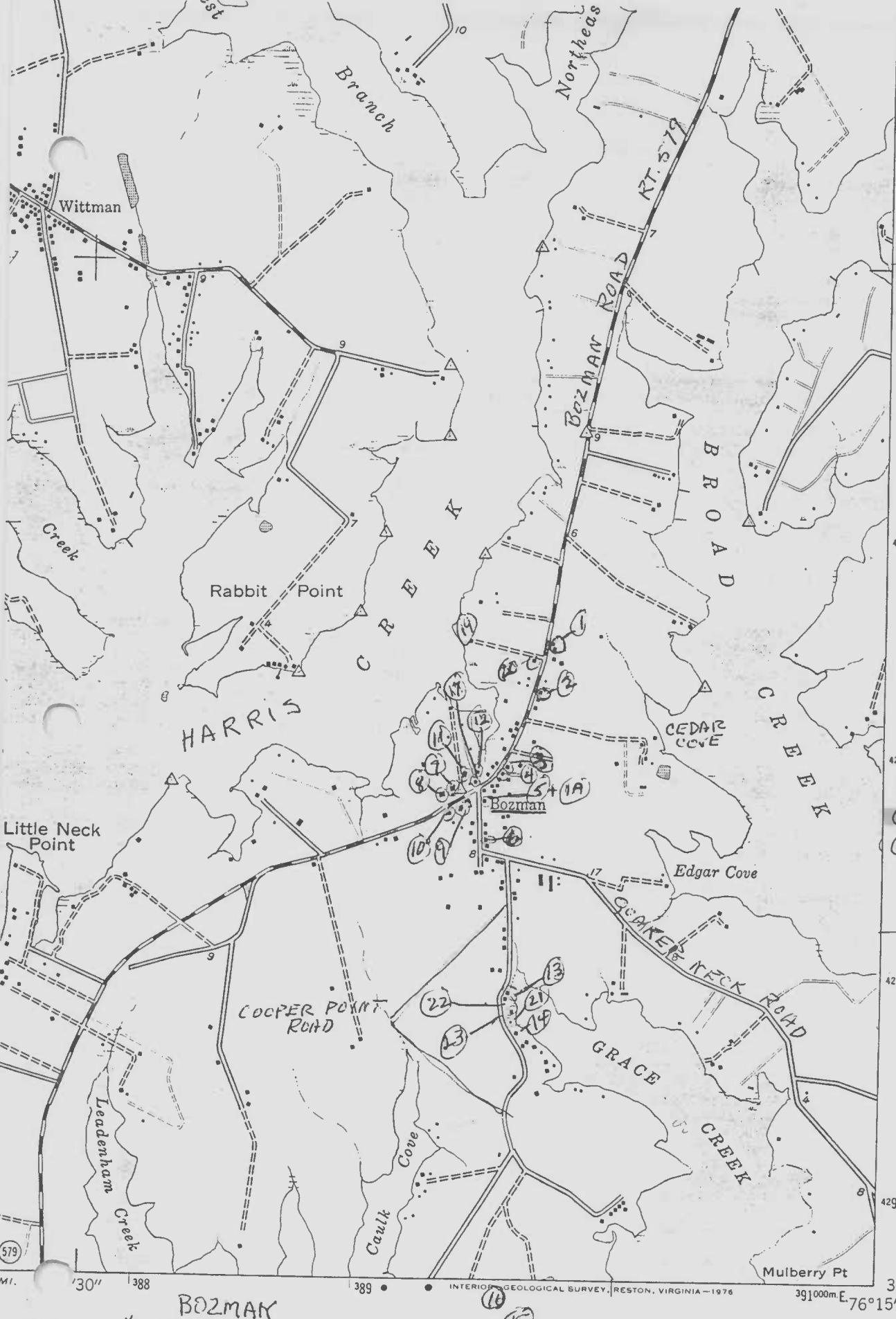

1988-89
BOZMAN, MD

1A p. 209 Post Office
1B p. 209 Ball
1 p. 209 BALL
2 p. 193 Ostrowski
3 p. 215 - JUMP
4 p. 216 - JUMP
5 p. 220 - Post Office
p. 220 Colored School
6 p. 228 Holiness Church
7 p. 128 Methodist Church
8 p. 152 Kemp Kemp
9 p. 225 Ladies Aid
10 p. 25 Jones
11 p. 20 Bridges
12 p. 124 Bridges
13 p. 240 Thompson (cannery)
14 p. 290 Hambleton, H
15 p. 6 Montgomery Cooper Point R
16 p. 49 Shirley/Denist Cooper Point
17 p. 86 Bridges (store)
19 p. 294 Henry
20 p. 206 Harrison
21 p. 243 Hambleton - P.T.
22 p. 241 Thompson, A.
23 p. 241 Thompson, A.

BOZMAN
*MHT MAP
VERNACULAR HOUSES STUDY
MARYLAND HISTORIC TRUST MAP

ROAD CLASSIFICATION
Heavy-duty
Medium-duty
Light-duty
Unimproved dirt
State Route

(OXFORD) 5761 II NW

T-715

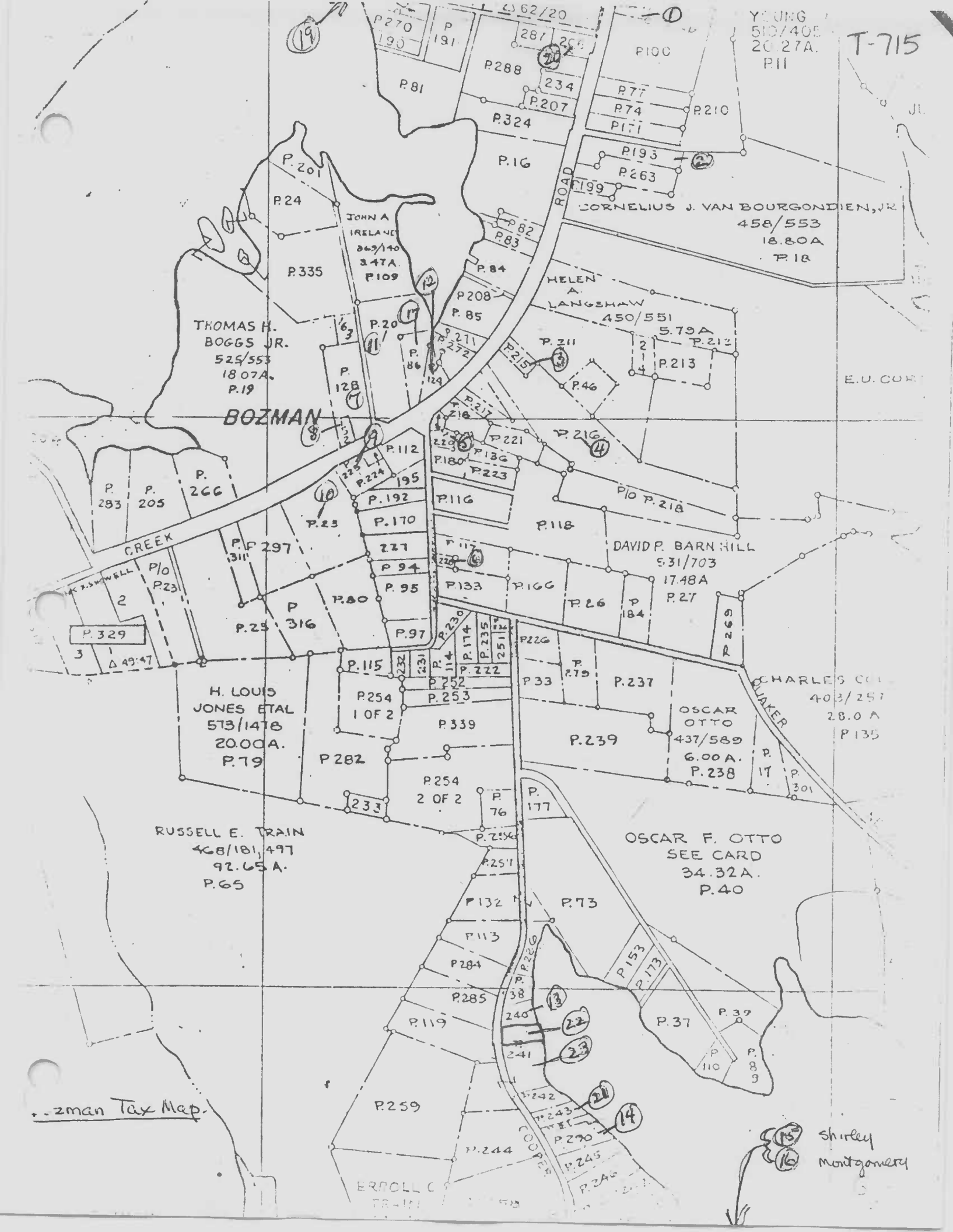
T-715
YOUNG
510/405
20.27A.
P.11
CORNELIUS J. VAN BOURGONDIEN, JR
458/553
18.80A
P.18
JOHN A IRELAND
369/140
3.47A.
P.109
THOMAS H. BOGGS JR.
525/553
18.07A.
P.19
BOZMAN
HELEN A. LANGSHAW
450/551
5.79A
DAVID P. BARNHILL
531/703
17.48A
P.27
CHARLES CO
403/257
28.0 A
P.135
OSCAR OTTO
437/589
6.00A.
P.238
H. LOUIS JONES ETAL
573/1478
20.00A.
P.79
RUSSELL E. TRAIN
468/181, 497
92.65A.
P.65
OSCAR F. OTTO
SEE CARD
34.32A.
P.40
CREEK
ROAD
QUAKER
COOPER
E.U. COR
Shirley
Montgomery
Bozman Tax Map.

p. 241 MHT map #(22) T-715

Cooper Point Road
Grace Creek side

House owned by Arthur Thompson – 1989