MARYLAND HISTORICAL TRUST
21 STATE CIRCLE
SHAW HOUSE
ANNAPOLIS, MARYLAND 21401

HISTORIC SITES SURVEY FIELD SHEET
Individual Structure Survey Form

SURVEY NUMBER: T-714

NEGATIVE FILE NUMBER:

UTM REFERENCES:
Zone/Easting/Northing

U.S.G.S. QUAD. MAP:

PRESENT FORMAL NAME:

ORIGINAL FORMAL NAME:

COUNTY: Talbot
TOWN: Bozman
LOCATION: Cooper Point Road -p.243 - Grace Creek side in front of P.T.Hambleton Seafood packing house
COMMON NAME:
FUNCTIONAL TYPE: Residence
OWNER: P. T. Hambleton
ADDRESS: Cooper Point Rd. Bozman MD 21612
ACCESSIBILITY TO PUBLIC: Yes( ) No (X) Restricted( )
LEVEL OF SIGNIFICANCE: Local( ) State ( ) National( )

PRESENT USE:
ORIGINAL USE:
ARCHITECT/ENGINEER:
BUILDER/CONTRACTOR: McQuay
PHYSICAL CONDITION OF STRUCTURE: Excellent( ) Good (X) Fair( ) Poor: ( )
THEME:
STYLE:
DATE BUILT: 1920?

GENERAL DESCRIPTION:
Structural System
1. Foundation: Stone( )Brick( )Concrete( )Concrete Block( ) cinder block
2. Wall Structure
   A. Wood Frame: Post and Beam( )Balloon( )
   B. Load Bearing Masonry: Brick( )Stone( )Concrete( )Concrete Block( )
   C. Iron( ) D. Steel( ) E. Other:
3. Wall Covering: Clapboard(x)Board and Batten( )Wood Shingle( )Shiplap( ) Novelty( )Stucco( )Sheet Metal( )Aluminum( )Asphalt Shingle( ) Brick Veneer( )Stone Veneer( )
   Bonding Pattern: Other:
4. Roof Structure
   A. Truss: Wood( )Iron( )Steel( )Concrete( )
   B. Other:
5. Roof Covering: Slate( )Wood Shingle( )Asphalt Shingle(X)Sheet Metal( ) Built Up( )Rolled( )Tile( )Other:
6. Engineering Structure:
7. Other:

Appendages: Porches(x)Towers( )Cupolas( )Dormers( )Chimneys( )Sheds( )Ells( ) Wings ( )Other:
Roof Style: Gable(x)Hip( )Shed( )Flat( )Mansard( )Gambrel( )Jerkinhead( ) Saw Tooth( )With Monitor( )With Bellcast( )With Parapet( )With False Front( ) Other:
Number of Stories: 1½
Number of Bays: 3
Approximate Dimensions:
Entrance Location: front

THREAT TO STRUCTURE:
No Threat( )Zoning( )Roads( )
Development( )Deterioration( )
Alteration ( )Other:

LOCAL ATTITUDES:
Positive( )Negative( )
Mixed( ) Other:

T-714

ADDITIONAL ARCHITECTURAL OR STRUCTURAL DESCRIPTION:

An example of a 1920 bungalow,gable roof, asphalt shingles.The roof is "T" shaped, with one ridgepole running parallel to the street and one at right angles. The roof extending toward the street has a shed dormer with two 3/3 windows. the roof extends over a porch that runs the full length of the front facade. The house front facade has a door in center front and a window on either side (double hung.). The porch is screened. Door to screened porch is center front.Foundation of house and porch pillars are of cinder block. Cement steps lead to the porch. The house is covered with clapboard.

RELATED STRUCTURES: (Describe)

There is a garage - workshop at back of property and behind that is the Hambleton Seafood Packing House.

STATEMENT OF SIGNIFICANCE:

An example of a 1920s "bungalow".

REFERENCES: Horace Hambleton

MAP: (Indicate North In Circle)

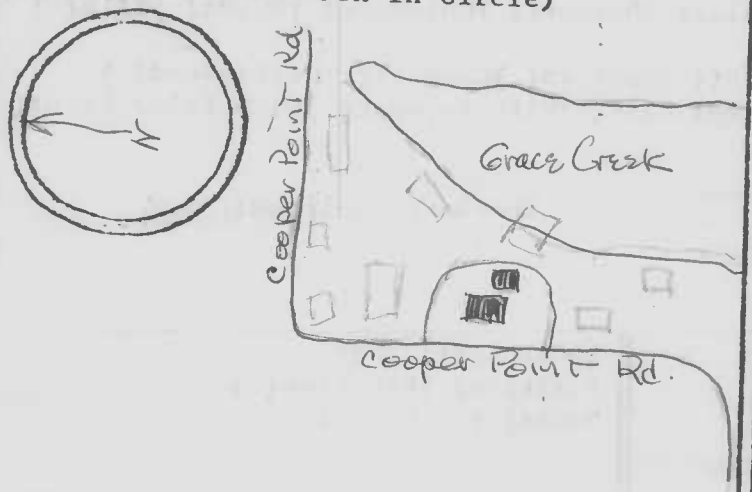

SURROUNDING ENVIRONMENT:
Open Land( )Woodland( )Scattered Buildings( )
Moderately Built Up(X)Densely Built Up( )
Residential(X)Commercial( )
Agricultural( )Industrial( )
Roadside Strip Development( )
Other:

RECORDED BY: Jean Winch

ORGANIZATION: Historic St. Michaels-Bay Hundred

DATE RECORDED: 1/16/87

T-714

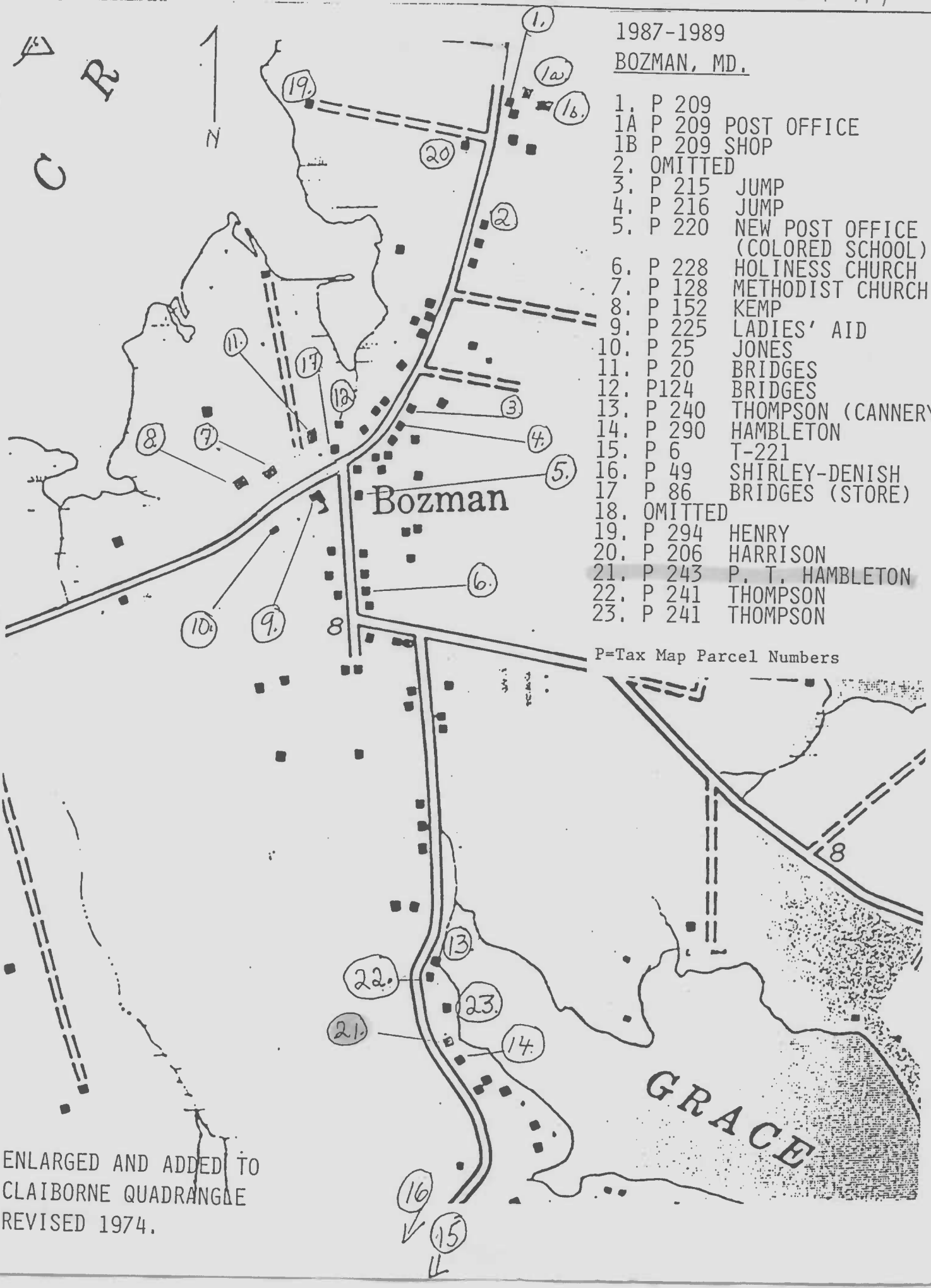

1987-1989

BOZMAN, MD.

1. P 209
1A P 209 POST OFFICE
1B P 209 SHOP
2. OMITTED
3. P 215 JUMP
4. P 216 JUMP
5. P 220 NEW POST OFFICE (COLORED SCHOOL)
6. P 228 HOLINESS CHURCH
7. P 128 METHODIST CHURCH
8. P 152 KEMP
9. P 225 LADIES' AID
10. P 25 JONES
11. P 20 BRIDGES
12. P124 BRIDGES
13. P 240 THOMPSON (CANNERY)
14. P 290 HAMBLETON
15. P 6 T-221
16. P 49 SHIRLEY-DENISH
17 P 86 BRIDGES (STORE)
18. OMITTED
19. P 294 HENRY
20. P 206 HARRISON
21. P 243 P. T. HAMBLETON
22. P 241 THOMPSON
23. P 241 THOMPSON

P=Tax Map Parcel Numbers

ENLARGED AND ADDED TO
CLAIBORNE QUADRANGLE
REVISED 1974.

1988-89
BOZMAN, MD

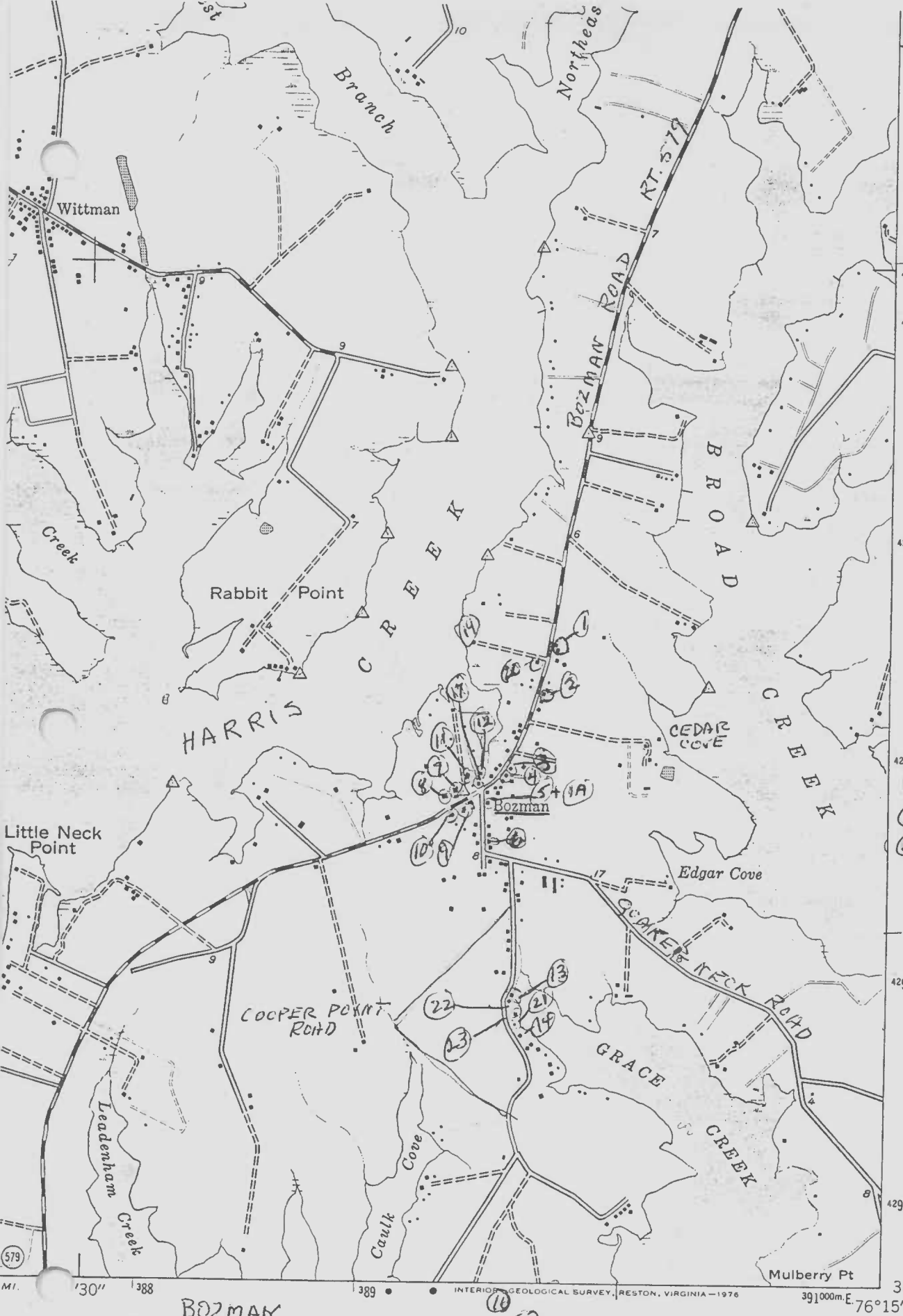

(1A) p. 209 Post Office
(1B) p. 209 Barn
(1) p. 209 BALL
(2) p. 193 Ostrowski
(3) p. 215 - JUMP
(4) p. 216 - JUMP
(5) p. 220 - Post Office
p. 220 Colored School
(6) p. 228 Holiness Church
(7) p. 128 Methodist Church
(8) p. 152 Kemp Kemp
(9) p. 225 Ladies Aid
(10) p. 25 Jones
(11) p. 20 Bridges
(12) p. 124 Bridges
(13) p. 240 Thompson (cannery)
(14) p. 290 Hambleton, H
(15) p. 6 Montgomery Cooper Point R
(16) p. 49 Shirley/Denist Cooper Point
(17) p. 86 Bridges (store)
(19) p. 294 Henry
(20) p. 206 Harrison
(21) p. 243 Hambleton-P.T.
(22) p. 241 Thompson, A.
(23) p. 241 Thompson, A.

1 MILE

BOZMAN
*MHT MAP
VERNACULAR HOUSES STUDY

*MARYLAND HISTORIC TRUST MAP

ROAD CLASSIFICATION

Heavy-duty — Light-duty
Medium-duty — Unimproved dirt
State Route

(OXFORD) 5761 II NW

T-714

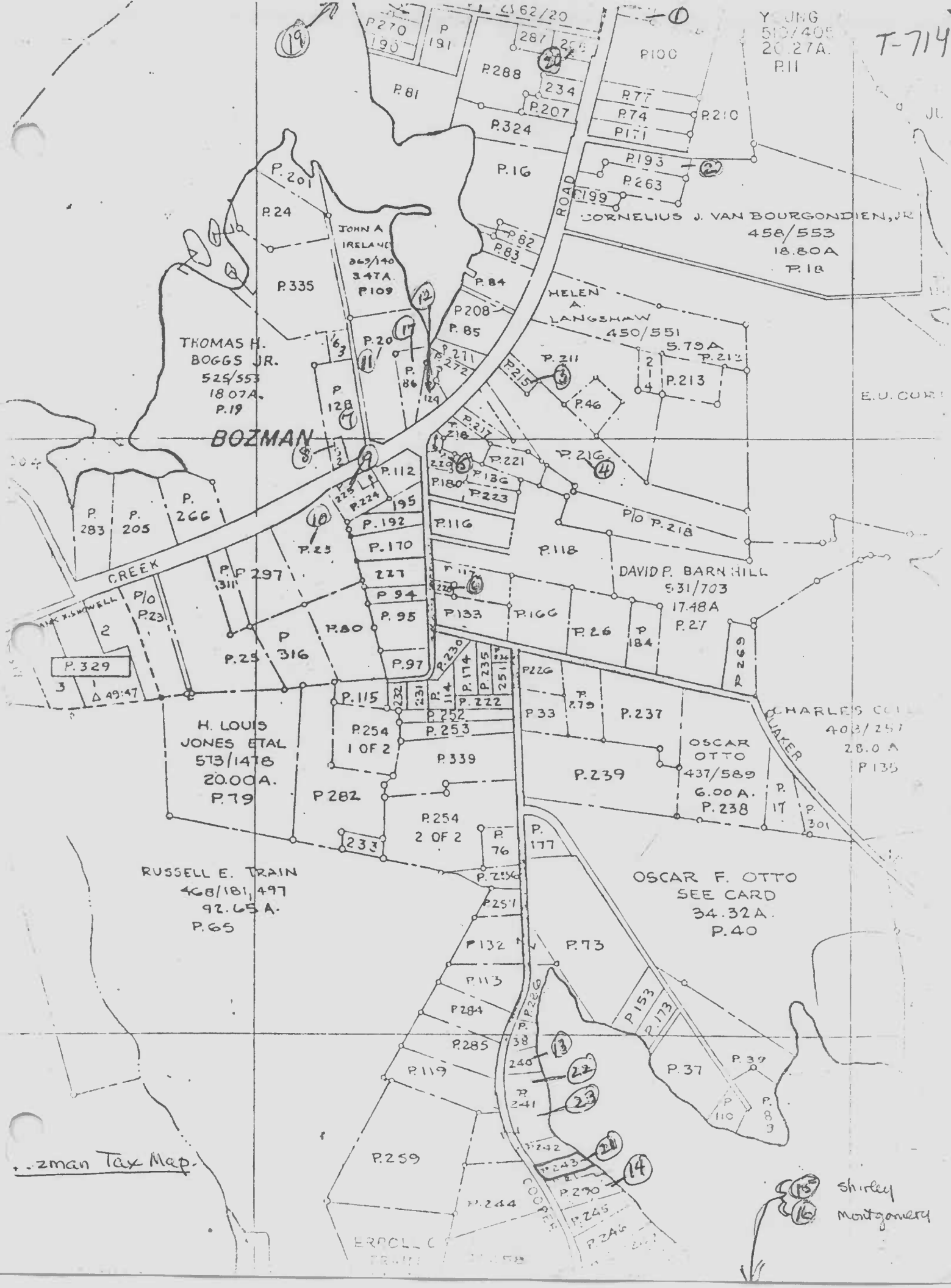
T-714
BOZMAN
CREEK
ROAD
CORNELIUS J. VAN BOURGONDIEN, JR
458/553
18.80A
P.18
HELEN A. LANGSHAW
450/551
5.79A
JOHN A IRELAND
369/140
3.47A.
P.109
THOMAS H. BOGGS JR.
525/553
18.07A.
P.19
DAVID P. BARNHILL
531/703
17.48A
P.27
H. LOUIS JONES ETAL
573/1478
20.00A.
P.79
OSCAR OTTO
437/589
6.00A.
P.238
CHARLES COLE
403/257
28.0 A
P.135
RUSSELL E. TRAIN
468/181, 497
92.65 A.
P.65
OSCAR F. OTTO
SEE CARD
34.32A.
P.40
E.U. CUR
QUAKER
COOPER
Shirley
Montgomery
zman Tax Map.

p. 143 MHT Map #21

T-714

Cooper Point Road, Grace Creek side
in front of P.T. Hambleton Seafood
Packing House.

House owned by P.T. Hambleton - 1989