(19)

MARYLAND HISTORICAL TRUST
21 STATE CIRCLE
SHAW HOUSE
ANNAPOLIS, MARYLAND 21401

HISTORIC SITES SURVEY FIELD SHEET
Individual Structure Survey Form

SURVEY NUMBER:

NEGATIVE FILE NUMBER: T-712

UTM REFERENCES:
Zone/Easting/Northing

U.S.G.S. QUAD. MAP:

PRESENT FORMAL NAME:

ORIGINAL FORMAL NAME:

PRESENT USE: residence

ORIGINAL USE: residence and boarding house.

ARCHITECT/ENGINEER:

BUILDER/CONTRACTOR:

PHYSICAL CONDITION OF STRUCTURE:
Excellent( ) Good(x)
Fair( ) Poor:( )

THEME:

STYLE:

DATE BUILT: 1840-1870

COUNTY: Talbot
TOWN: Bozman
LOCATION: Swan Point Road at the dead end
p.294

COMMON NAME:

FUNCTIONAL TYPE: residence

OWNER:
ADDRESS: Sylvia Henry
Bozman Road
Bozman MD 21612

ACCESSIBILITY TO PUBLIC:
Yes( ) No (x) Restricted( )

LEVEL OF SIGNIFICANCE:
Local( ) State ( ) National( )

GENERAL DESCRIPTION:

Structural System

1. Foundation: Stone( )Brick( )Concrete( )Concrete Block( )
2. Wall Structure
   A. Wood Frame: Post and Beam(x)Balloon( )
   B. Load Bearing Masonry: Brick( )Stone( )Concrete( )Concrete Block(
   C. Iron( ) D. Steel( ) E. Other:
3. Wall Covering: Clapboard( )Board and Batten( )Wood Shingle( )Shiplap
   Novelty( )Stucco( )Sheet Metal( )Aluminum( )Asphalt Shingle( )
   Brick Veneer( )Stone Veneer( ) Asbestos shingles (x)
   Bonding Pattern: Other:
4. Roof Structure
   A. Truss: Wood(x)Iron( )Steel( )Concrete( )
   B. Other:
5. Roof Covering: Slate( )Wood Shingle( )Asphalt Shingle(x)Sheet Metal(
   Built Up( )Rolled( )Tile( )Other:
6. Engineering Structure:
7. Other:

Appendages: Porches(x)Towers( )Cupolas( )Dormers( )Chimneys(x)Sheds( )Ells( )
Wings ( )Other: one story addition on rear.

Roof Style: Gable(x)Hip( )Shed( )Flat( )Mansard( )Gambrel( )Jerkinhead( )
Saw Tooth( )With Monitor( )With Bellcast( )With Parapet( )With False Front
Other:

Number of Stories: 2
Number of Bays:
Approximate Dimensions:

Entrance Location: front

THREAT TO STRUCTURE:
No Threat( )Zoning( )Roads( )
Development( )Deterioration( )
Alteration ( )Other:

LOCAL ATTITUDES:
Positive( )Negative( )
Mixed( ) Other:

T-712

ADDITIONAL ARCHITECTURAL OR STRUCTURAL DESCRIPTION:

Mr. Otis Bridges believes this house to be about 150 years old. It is the only house in the area to have a root cellar under the floor boards of the house. Renovations in 1988 revealed portions of a log cabin under the asbestos shingle on the south end of the house. Lath in that portion is hand made. Beams on which the house rests are hand hewn and hand doweled. In the 1920's this house was owned by Mrs.Bertha Harrison. During this period she had so many visitors she built some cottages which she rented to visitors. All guests took their meals in the farmhouse. The cottages were still there in 1989 as was a small barn.

RELATED STRUCTURES: (Describe)

there are cottages (3) and a barn on the property.

STATEMENT OF SIGNIFICANCE:

One of the 1920's boarding houses that is still standing - although many properties have cabins on them from this period.

REFERENCES: Mr. Otis Bridges
Mrs. Sylvia Henry

MAP: (Indicate North In Circle)



SURROUNDING ENVIRONMENT:
Open Land( )Woodland( )Scattered Buildings(
Moderately Built Up(x)Densely Built Up( )
Residential(x)Commercial( )
Agricultural( )Industrial( )
Roadside Strip Development( )
Other:

RECORDED BY: Jean and Ray Winch

ORGANIZATION: Historic St. Michaels-Bay Hundred

DATE RECORDED: 1986

T-712

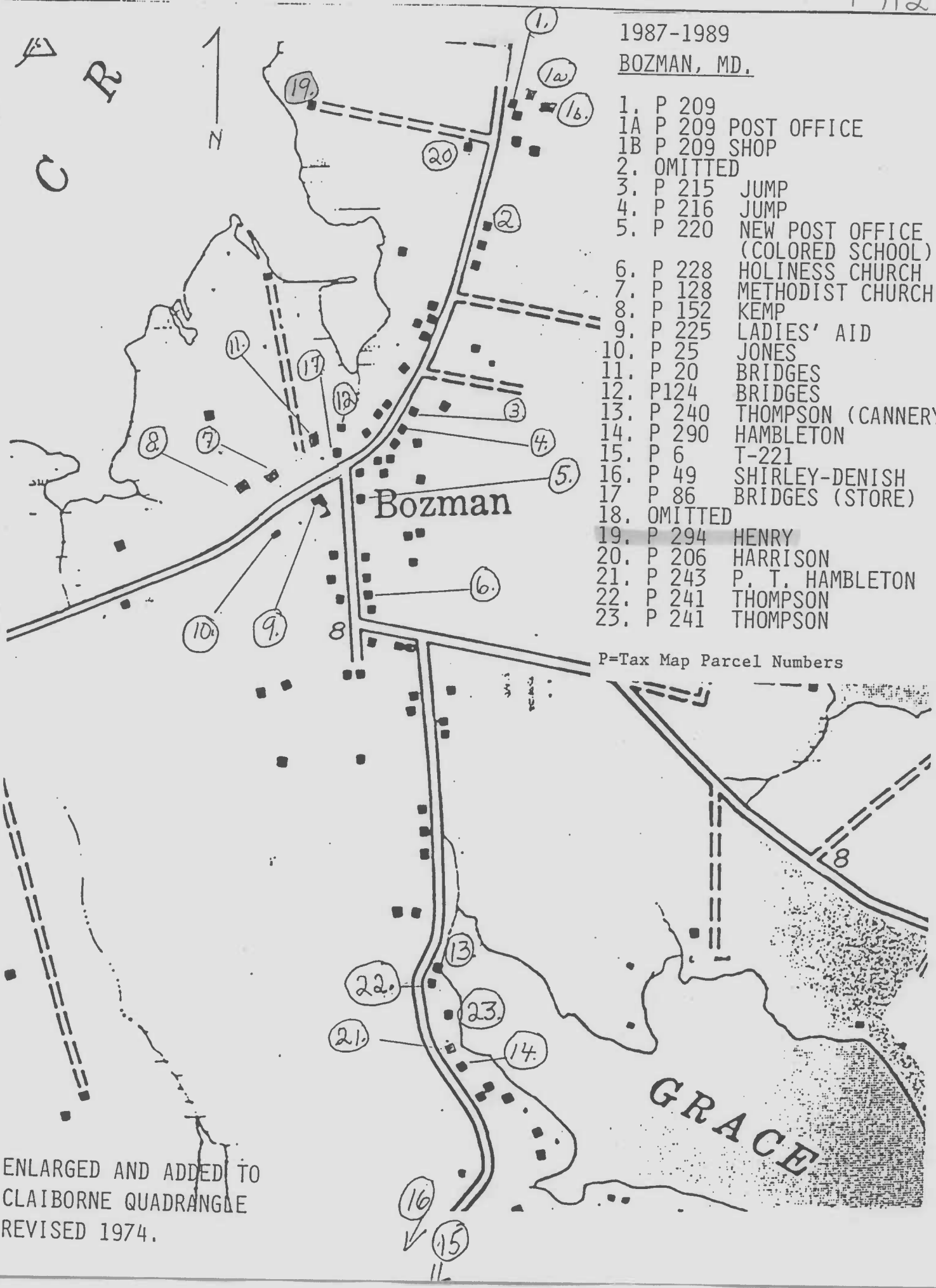

1987-1989

BOZMAN, MD.

1. P 209
1A P 209 POST OFFICE
1B P 209 SHOP
2. OMITTED
3. P 215 JUMP
4. P 216 JUMP
5. P 220 NEW POST OFFICE (COLORED SCHOOL)
6. P 228 HOLINESS CHURCH
7. P 128 METHODIST CHURCH
8. P 152 KEMP
9. P 225 LADIES' AID
10. P 25 JONES
11. P 20 BRIDGES
12. P124 BRIDGES
13. P 240 THOMPSON (CANNERY)
14. P 290 HAMBLETON
15. P 6 T-221
16. P 49 SHIRLEY-DENISH
17 P 86 BRIDGES (STORE)
18. OMITTED
19. P 294 HENRY
20. P 206 HARRISON
21. P 243 P. T. HAMBLETON
22. P 241 THOMPSON
23. P 241 THOMPSON

P=Tax Map Parcel Numbers

ENLARGED AND ADDED TO
CLAIBORNE QUADRANGLE
REVISED 1974.

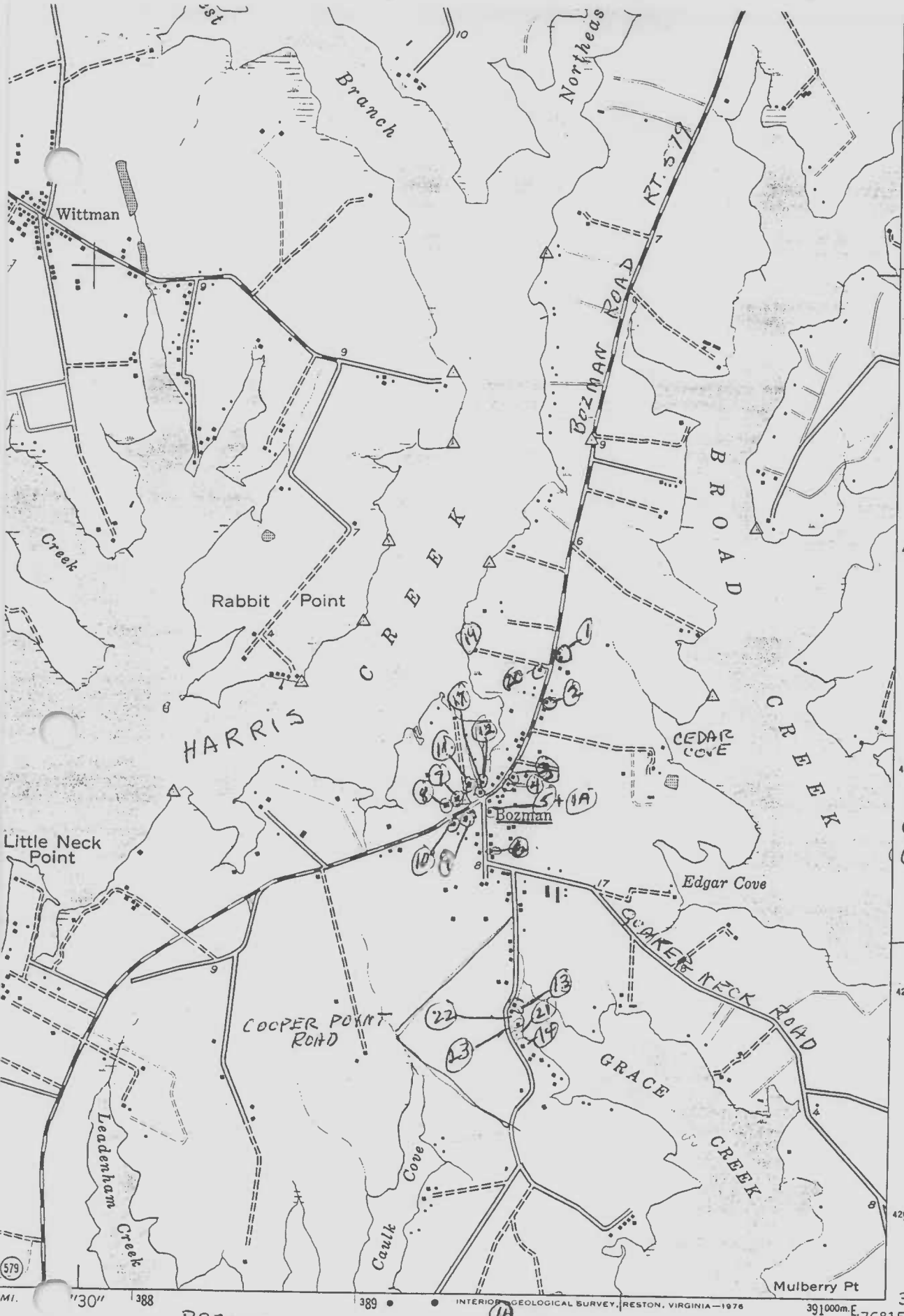

1988-89
BOZMAN, MD.

1A p. 209 Post Office
1B p. 209 Bard
1 p. 209 BALL
2 p. 193 Ostrowski
3 p. 215 - JUMP
4 p. 216 - JUMP
5 p. 220 - Post Office
p. 220 - Colored School
6 p. 228 Holiness Church
7 p. 128 Methodist Church
8 p. 152 Kemp
9 p. 225 Ladies Aid
10 p. 25 Jones
11 p. 20 Bridges
12 p. 124 Bridges
13 p. 240 Thompson (Cannery)
14 p. 290 Hambleton, H
15 p. 6 Montgomery Cooper Point R
16 p. 49 Shirley/Denish Cooper Point
17 p. 86 Bridges (Store)
19 p. 294 Henry
20 p. 206 Harrison
21 p. 243 Hambleton - P.T.
22 p. 241 Thompson, A.
23 p. 241 Thompson, A.

1 MILE

BOZMAN
*MHT MAP
VERNACULAR HOUSES STUDY
*MARYLAND HISTORIC TRUST MAP

ROAD CLASSIFICATION

Heavy-duty
Medium-duty
Light-duty
Unimproved dirt
State Route

(OXFORD) 5761 II NW

T-712

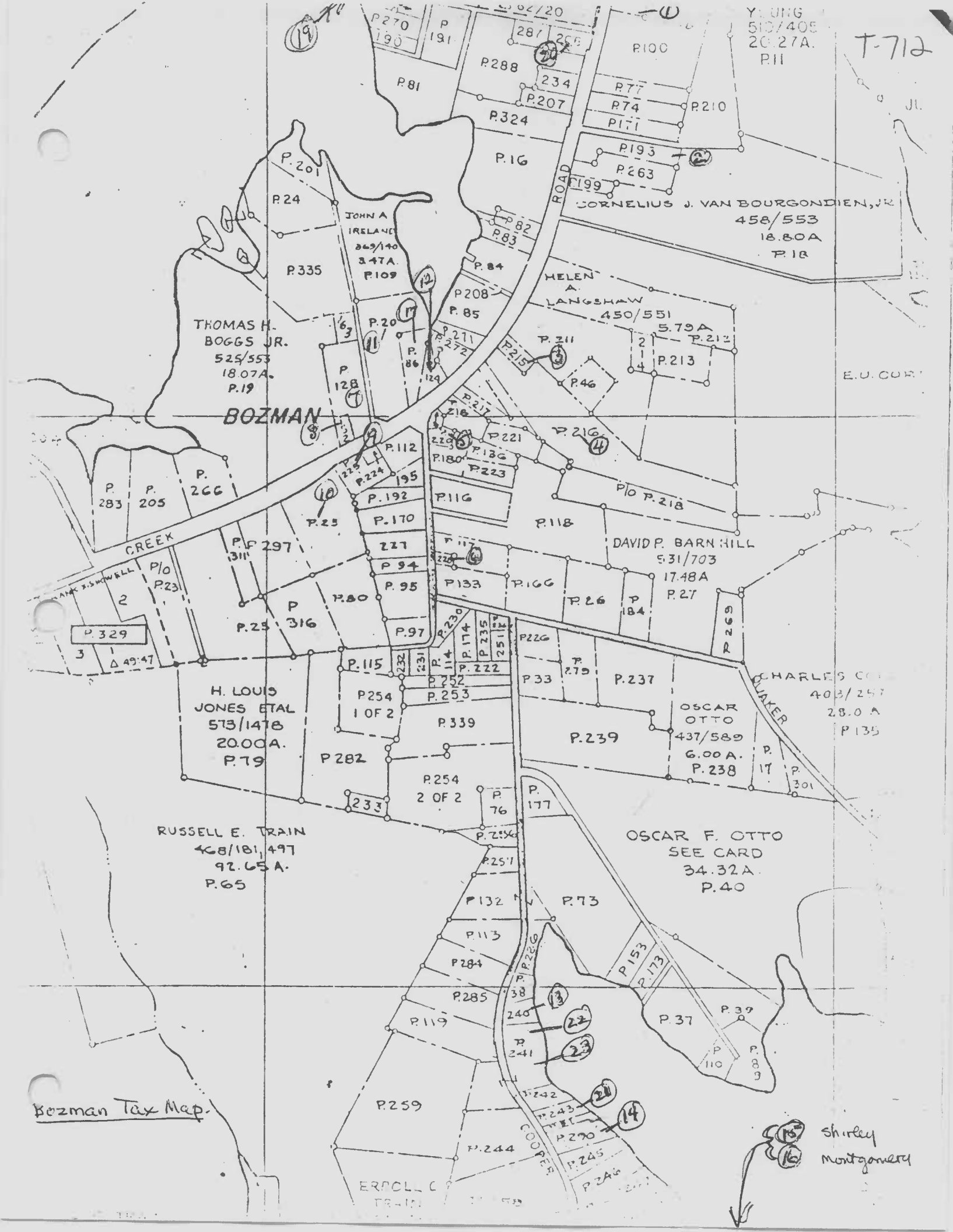
T-712
YOUNG
510/405
20.27A.
P.11
CORNELIUS J. VAN BOURGONDIEN, JR
458/553
18.80A
P.18
JOHN A IRELAND
369/140
3.47A.
P.109
THOMAS H. BOGGS JR.
525/553
18.07A.
P.19
BOZMAN
HELEN A. LANGSHAW
450/551
5.79A
DAVID P. BARN HILL
531/703
17.48A
P.27
CREEK
ROAD
H. LOUIS JONES ETAL
573/1478
20.00A.
P.79
OSCAR OTTO
437/589
6.00A.
P.238
CHARLES
403/257
28.0 A
P.135
RUSSELL E. TRAIN
468/181, 497
92.65 A.
P.65
OSCAR F. OTTO
SEE CARD
34.32A.
P.40
COOPER
Bozman Tax Map.
Shirley
Montgomery

p. 294 MHT Map #19
Swan Point Road at waterside
Owned by Sylvia Henry - 1989

T-7/2

p 294 MHT map# 19

Swan Point Road at waterside

Owned by Sylvia Henry - 1989

this is an oil painting of the house as it was in 1969

T-712