(17)

MARYLAND HISTORICAL TRUST
21 STATE CIRCLE
STATE HOUSE
ANNAPOLIS, MARYLAND 21401

HISTORIC SITES SURVEY FIELD SHEET
Individual Structure Survey Form

MHT NUMBER: T-711

ALTERNATE FILE NUMBER:

UTM REFERENCES:
Zone/Easting/Northing

U.S.G.S. QUAD. MAP:

PRESENT FORMAL NAME:

ORIGINAL FORMAL NAME:

COUNTY: Talbot
TOWN: Bozman
LOCATION: Bozman Road opposite Quaker Neck Road. Harris Creek side.

COMMON NAME: The Bozman Store

FUNCTIONAL TYPE:

OWNER: Otis Bridges
ADDRESS: Bozman Road
Bozman MD 21612

ACCESSIBILITY TO PUBLIC:
Yes (x) No ( ) Restricted ( )

LEVEL OF SIGNIFICANCE:
Local (x) State ( ) National ( )

PRESENT USE: store
ORIGINAL USE: store
ARCHITECT/ENGINEER:

BUILDER/CONTRACTOR: John Haddaway + Herman Stalke

PHYSICAL CONDITION OF STRUCTURE:
Excellent ( ) Good (x)
Fair ( ) Poor: ( )

THEME:
STYLE:
DATE BUILT: 1965

GENERAL DESCRIPTION:
Structural System
1. Foundation: Stone( )Brick( )Concrete(✓)Concrete Block(✓) concrete slab (✓)
2. Wall Structure
A. Wood Frame: Post and Beam( )Balloon( )
B. Load Bearing Masonry: Brick( )Stone( )Concrete( )Concrete Block(
C. Iron( ) D. Steel( ) E. Other: cinder block (✓)
3. Wall Covering: Clapboard( )Board and Batten( )Wood Shingle( )Shiplap
Novelty( )Stucco( )Sheet Metal( )Aluminum( )Asphalt Shingle(✓)
Brick Veneer( )Stone Veneer( ) cinderblock (✓)
Bonding Pattern: Other:
4. Roof Structure
A. Truss: Wood(✓)Iron( )Steel( )Concrete( )
B. Other:
5. Roof Covering: Slate( )Wood Shingle( )Asphalt Shingle(✓)Sheet Metal(
Built Up( )Rolled( )Tile( )Other:
6. Engineering Structure:
7. Other:

Appendages: Porches(✓)Towers( )Cupolas( )Dormers( )Chimneys(✓)Sheds( )Ells( )
Wings ( )Other:

Roof Style: Gable(✓)Hip( )Shed( )Flat( )Mansard( )Gambrel( )Jerkinhead( )
Saw Tooth( )With Monitor( )With Bellcast( )With Parapet( )With False Front
Other:

Number of Stories: 1
Number of Bays: 3
Approximate Dimensions:

Entrance Location: front

THREAT TO STRUCTURE:
No Threat( )Zoning( )Roads( )
Development( )Deterioration( )
Alteration ( )Other:

LOCAL ATTITUDES:
Positive( )Negative( )
Mixed( ) Other:

T-711

ARCHITECTURAL DESCRIPTION:

The Bozman Store is made of cinder block set on a Trenched foundation filled with concrete block. It has a gable roof covered with asphalt shingles. The gable end faces the road. It has a screened porch used for storage. Inside is a center door flanked by a window on either side — a 3 bay facade.

RELATED STRUCTURES: (Describe)

—

STATEMENT OF SIGNIFICANCE:

the only store in Bozman - 1986-89 while we did this study. In 1986 it also was the Post Office.

REFERENCES: Otis Bridges

MAP: (Indicate North In Circle)

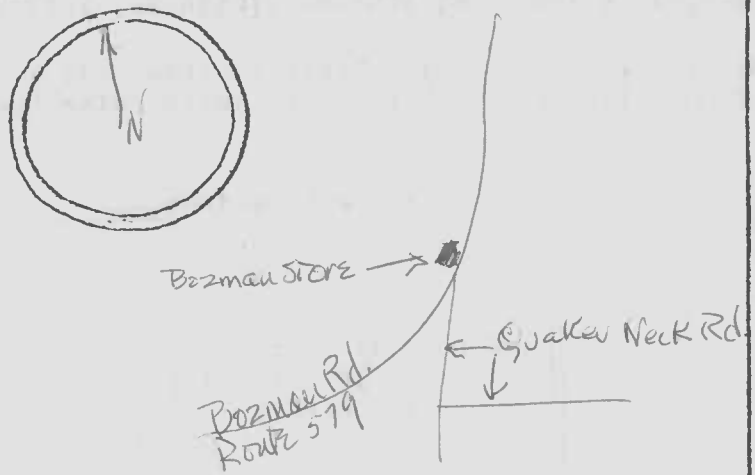

SURROUNDING ENVIRONMENT:
Open Land( )Woodland( )Scattered Buildings(
Moderately Built Up(x)Densely Built Up( )
Residential(x)Commercial( )
Agricultural( )Industrial( )
Roadside Strip Development( )
Other:

RECORDED BY: Jean Winch
Historic St. Michaels-Bay Hundred
1/13/89

ORGANIZATION:

DATE RECORDED:

T-711

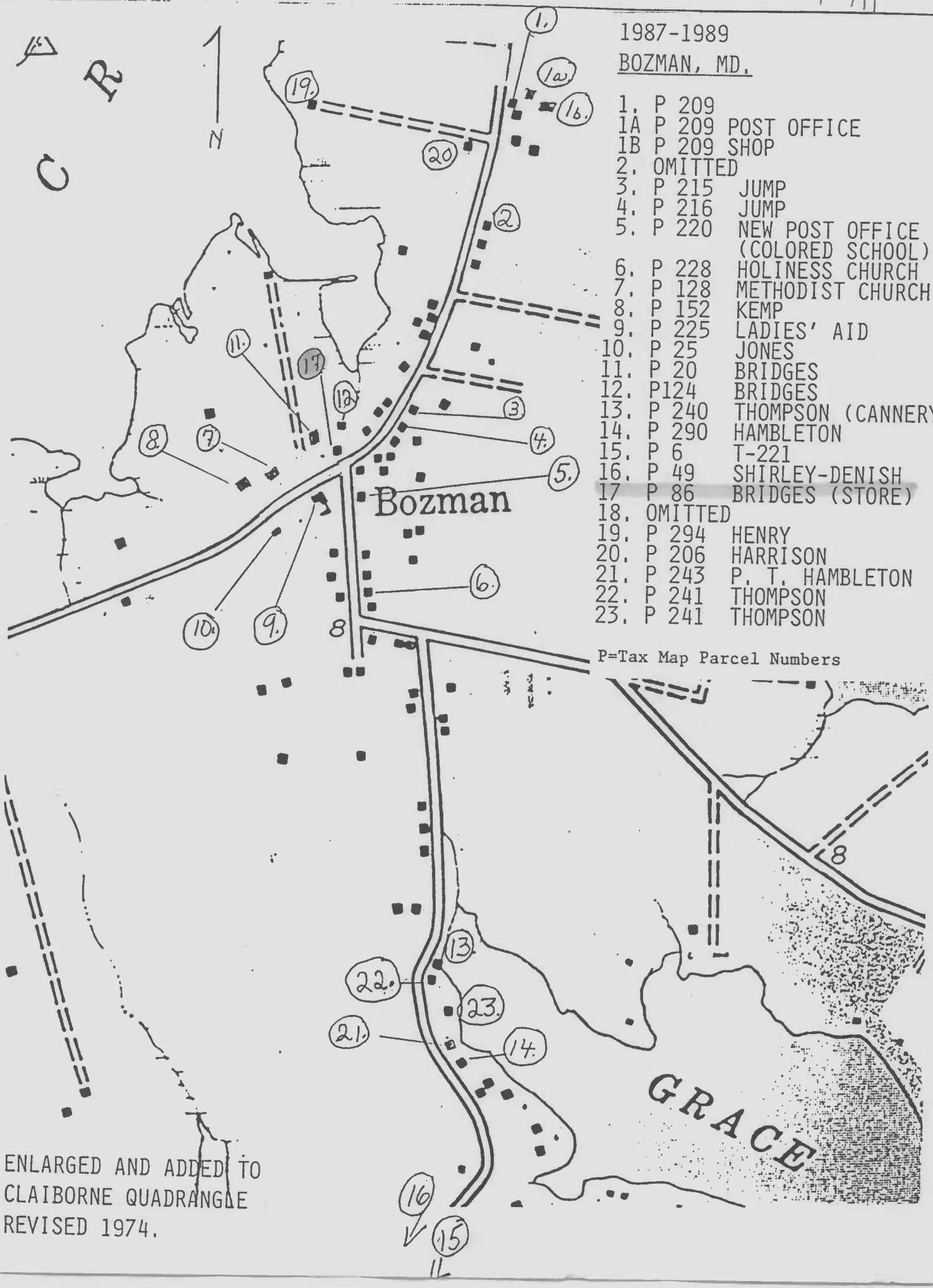

1987-1989

BOZMAN, MD.

1. P 209
1A P 209 POST OFFICE
1B P 209 SHOP
2. OMITTED
3. P 215 JUMP
4. P 216 JUMP
5. P 220 NEW POST OFFICE (COLORED SCHOOL)
6. P 228 HOLINESS CHURCH
7. P 128 METHODIST CHURCH
8. P 152 KEMP
9. P 225 LADIES' AID
10. P 25 JONES
11. P 20 BRIDGES
12. P124 BRIDGES
13. P 240 THOMPSON (CANNERY)
14. P 290 HAMBLETON
15. P 6 T-221
16. P 49 SHIRLEY-DENISH
17 P 86 BRIDGES (STORE)
18. OMITTED
19. P 294 HENRY
20. P 206 HARRISON
21. P 243 P. T. HAMBLETON
22. P 241 THOMPSON
23. P 241 THOMPSON

P=Tax Map Parcel Numbers

ENLARGED AND ADDED TO
CLAIBORNE QUADRANGLE
REVISED 1974.

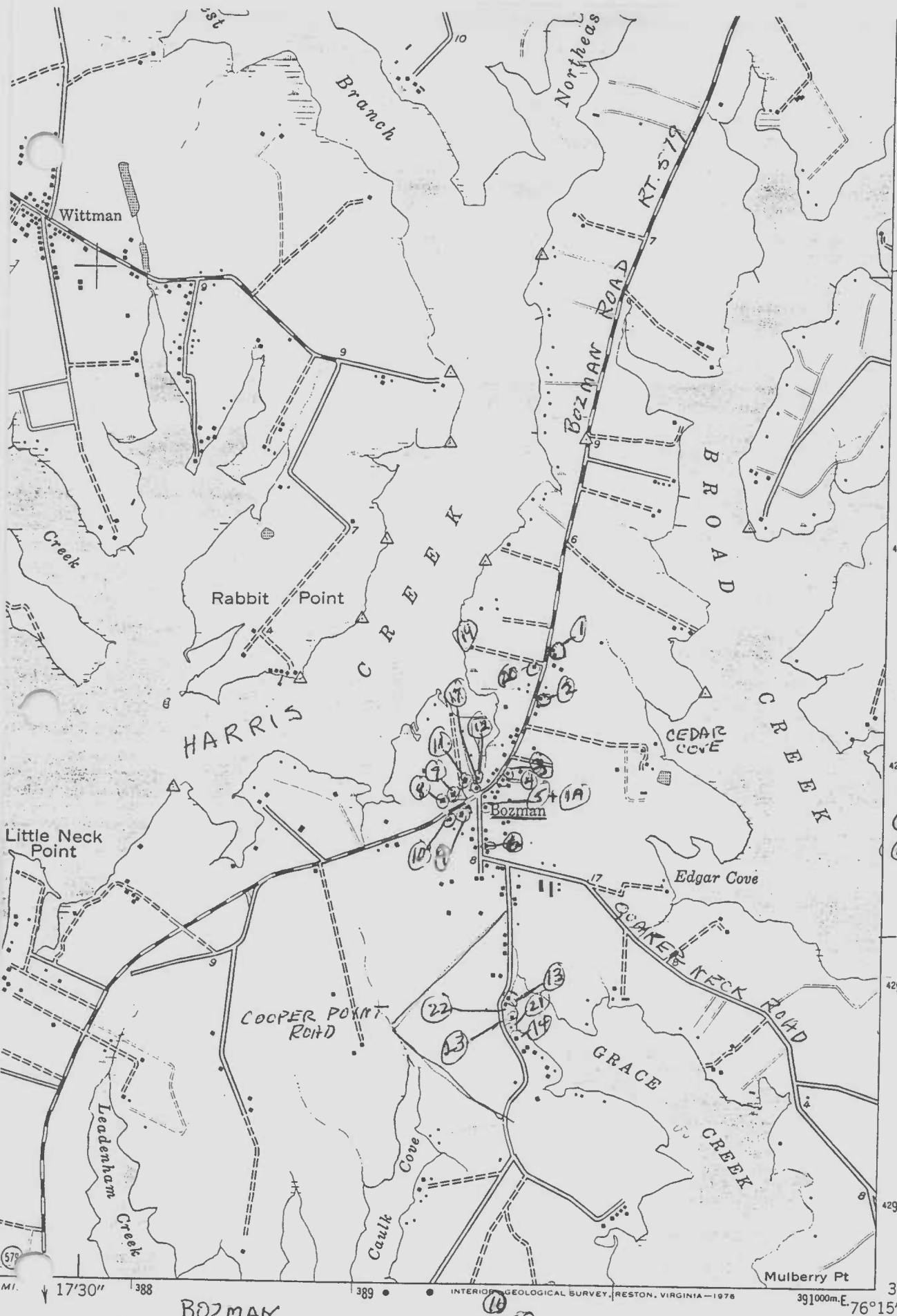

1988-89
BOZMAN, MD

(12) p. 209 Post Office
(16) p. 209 Barn
(1) p. 209 BALL
(2) p. 193 Ostrowski
(3) p. 215 - JUMP
(4) p. 216 - JUMP
(5) p. 220 - Post Office
p. 220 - Colored School
(6) p. 228 Holiness Church
(7) p. 128 Methodist Church
(8) p. 152 Kemp
(9) p. 225 Ladies Aid
(10) p. 25 Jones
(11) p. 20 Bridges
(12) p. 124 Bridges
(13) p. 240 Thompson (Cannery)
(14) p. 290 Hambleton, H
(15) p. 6 Montgomery Cooper Point R
(16) p. 49 Shirley/Denish Cooper Point
(17) p. 86 Bridges (Store)
(19) p. 294 Henry
(20) p. 206 Harrison
(21) p. 243 Hambleton - P.T.
(22) p. 241 Thompson, A.
(23) p. 241 Thompson, A.

BOZMAN
*MHT MAP
VERNACULAR HOUSES STUDY
*MARYLAND HISTORIC TRUST MAP

ROAD CLASSIFICATION
Heavy-duty
Light-duty
Medium-duty
Unimproved dirt
State Route

(OXFORD) 5761 II NW

T-711

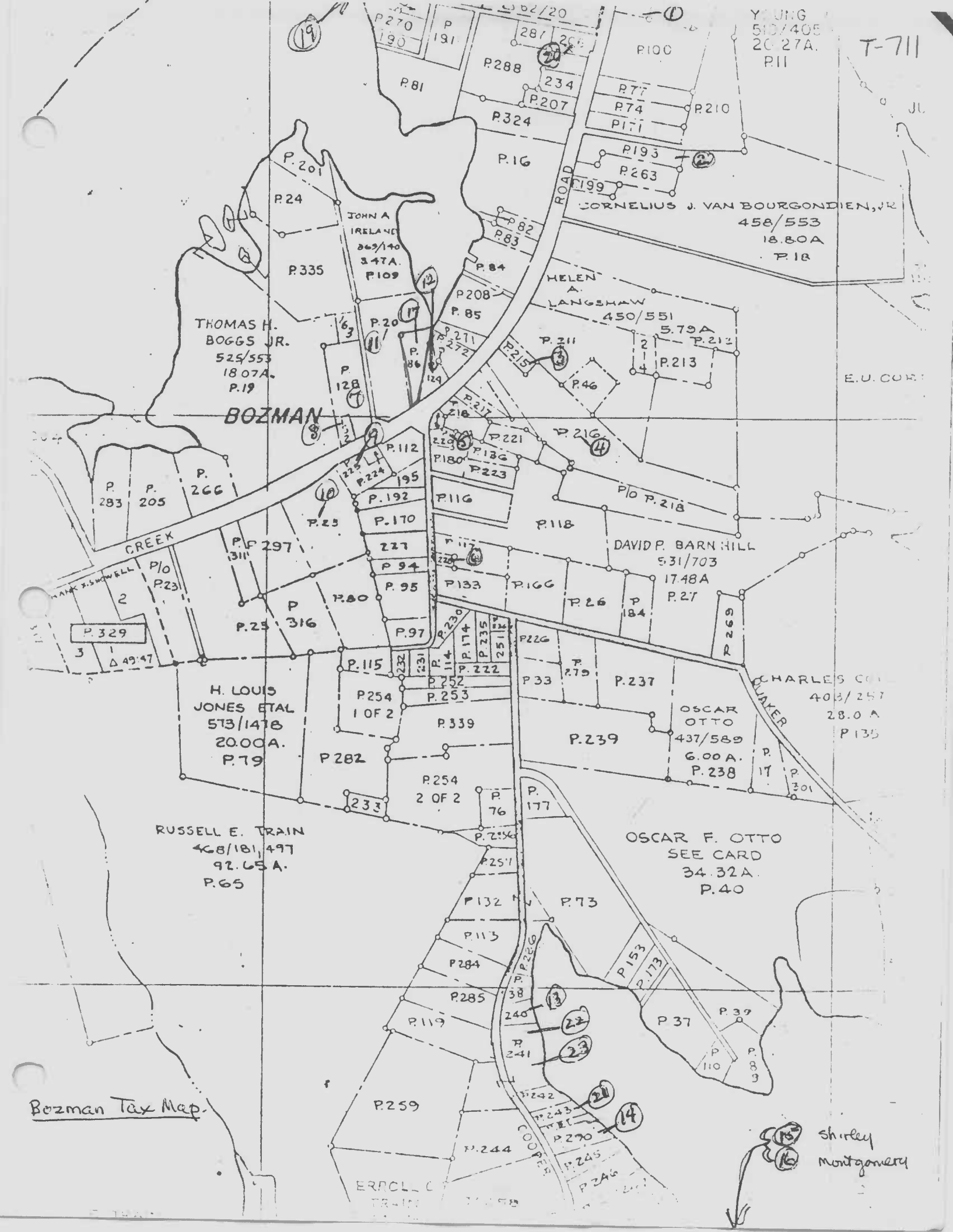
T-711
BOZMAN
CREEK
ROAD
QUAKER
COOPER
CORNELIUS J. VAN BOURGONDIEN, JR
458/553
18.80A
P.18
HELEN A. LANGSHAW
450/551
5.79A
JOHN A IRELAND
369/140
3.47A.
P.109
THOMAS H. BOGGS JR.
525/553
18.07A.
P.19
DAVID P. BARN HILL
531/703
17.48A
P.27
H. LOUIS JONES ETAL
573/1478
20.00A.
P.79
OSCAR OTTO
437/589
6.00A.
P.238
CHARLES CO
403/257
28.0 A
P.135
RUSSELL E. TRAIN
468/181, 497
92.65A.
P.65
OSCAR F. OTTO
SEE CARD
34.32A.
P.40
Bozman Tax Map.
Shirley
Montgomery

89 2 14

T-711
The Bozman Store

p. 86 MHT Map # 17

T-711

Bozman Road, Harris Creek side
opposite Quaker Neck Rd.
Store owned by Otis Bridges – 1989

The Bozman Store