MHT Map 16

[illegible]
21 STATE CIRCLE
STATE HOUSE
ANNAPOLIS, MARYLAND 21401

HISTORIC SITES SURVEY FIELD SHEET
Individual Structure Survey Form

SITE FILE NUMBER: T-710

MAP REFERENCES:
Zone/Easting/Northing

U.S.G.S. QUAD. MAP:

PRESENT FORMAL NAME:

ORIGINAL FORMAL NAME:

PRESENT USE: residence
ORIGINAL USE: residence
ARCHITECT/ENGINEER:

BUILDER/CONTRACTOR:

PHYSICAL CONDITION OF STRUCTURE:
Excellent( ) Good (X)
Fair( ) Poor: ( )

THEME:
STYLE:
DATE BUILT:

COUNTY: Talbot
TOWN: Bozman
LOCATION: Cooper Point Road
p.593/551 p.49 MHT Map #16
broad Creek side
COMMON NAME: Currently called "The Abbey", formerly Ashurst and Larrimores Neck
FUNCTIONAL TYPE: residence
OWNER: Willeen Shirley Denish
ADDRESS: Cooper Point Road
Bozman, Md. 21612

ACCESSIBILITY TO PUBLIC:
Yes( ) No (X) Restricted( )

LEVEL OF SIGNIFICANCE:
Local (X) State ( ) National( )

GENERAL DESCRIPTION:

Structural System

1. Foundation: Stone( )Brick( )Concrete( )Concrete Block( )
2. Wall Structure
   A. Wood Frame: Post and Beam(X)Balloon( )
   B. Load Bearing Masonry: Brick( )Stone( )Concrete( )Concrete Block(
   C. Iron( ) D. Steel( ) E. Other:
3. Wall Covering: Clapboard(X)Board and Batten( )Wood Shingle( )Shiplap
   Novelty( )Stucco( )Sheet Metal( )Aluminum( )Asphalt Shingle( )
   Brick Veneer( )Stone Veneer( )
   Bonding Pattern: Other:
4. Roof Structure
   A. Truss: Wood(X)Iron( )Steel( )Concrete( )
   B. Other:
5. Roof Covering: Slate( )Wood Shingle( )Asphalt Shingle(X)Sheet Metal(
   Built Up( )Rolled( )Tile( )Other:
6. Engineering Structure:
7. Other:

Appendages: Porches(X)Towers( )Cupolas( )Dormers( )Chimneys(X)Sheds( )Ells( )
Wings ( )Other:

Roof Style: Gable(X)Hip( )Shed( )Flat( )Mansard( )Gambrel( )Jerkinhead( )
Saw Tooth( )With Monitor( )With Bellcast( )With Parapet( )With False Front
Other:

Number of Stories: 2
Number of Bays: 3 bays in old section with 2 dormers Entrance Location: front
Approximate Dimensions:

THREAT TO STRUCTURE:
No Threat( )Zoning( )Roads( )
Development( )Deterioration( )
Alteration ( )Other:

LOCAL ATTITUDES:
Positive( )Negative( )
Mixed( ) Other:

T-710

House has had many additions, but the center section is the oldest. It has 3 bays - a center front door and windows on either side flanked by 2 panel shutters. The front door is framed by a small gabled porch, the roof of which is held up by 2 pillars. There is another door on the waterside center of the house. Both doors are about 5'8''. The gabled roof of this section is covered with asphalt shingles. Two gabled dormers with 6/6 windows protrude from the roof and face north. There is an inside brick chimney on the western gable end of this section . Inside on the western gabled end is a small fireplace. To the right of it is a closet and to the left is a closeted staircase leading to the second floor.

RELATED STRUCTURES: (Describe)

There are a swimming pool, another small house, a gazebo, and a barn shed also on this property

STATEMENT OF SIGNIFICANCE:

One of the oldest houses in the Bozman area.

REFERENCES: Bill Bodenstein and Willeen Shirley and Tom Carter

MAP: (Indicate North In Circle)

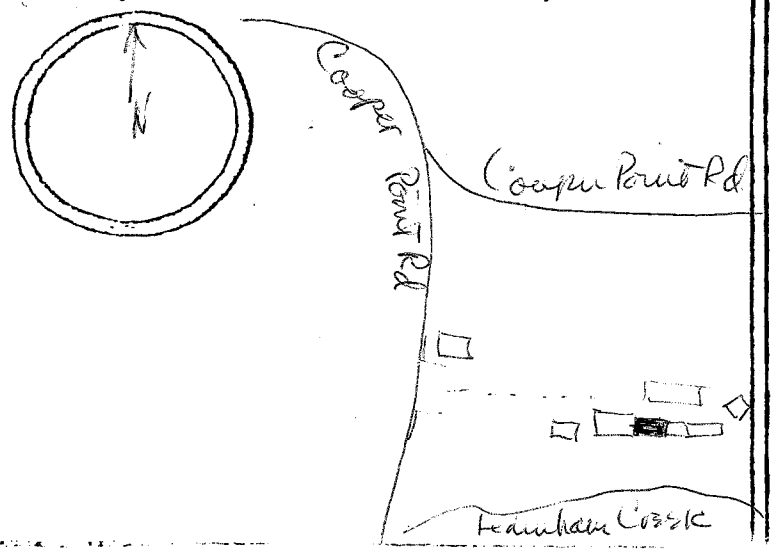

SURROUNDING ENVIRONMENT:
Open Land( )Woodland( )Scattered Building
Moderately Built Up( )Densely Built Up( )
Residential(X)Commercial( )
Agricultural( )Industrial( )
Roadside Strip Development( )
Other:

RECORDED BY: Jean Winch Bill Bodensteinand Tom Carter

ORGANIZATION: St. Michaels-Bay Hundred

DATE RECORDED: 11/88

T-710

TAX LIST 1798

William Grace Junior	1 Dwelling House Framed 1 Story 26 by 16. 3 windows 40 by 24 $100 (?) Log Kitchen adjoining 20 by 16 $30 Log Meat House 8 by 8 $5 Log Corn House 4 by 6 .... Larramores Neck 1/4 acre

T-710

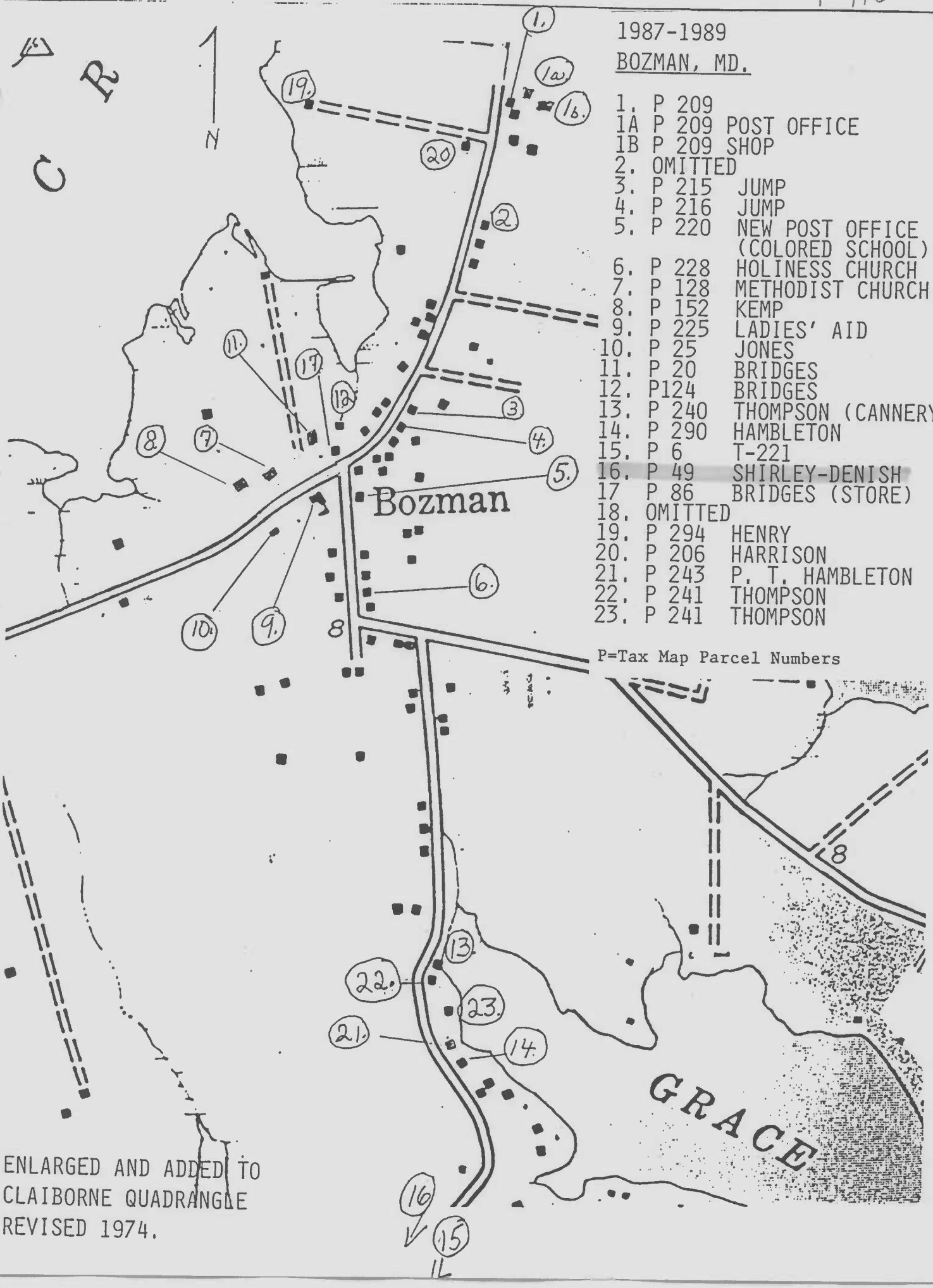

1987-1989

BOZMAN, MD.

1. P 209
1A P 209 POST OFFICE
1B P 209 SHOP
2. OMITTED
3. P 215 JUMP
4. P 216 JUMP
5. P 220 NEW POST OFFICE (COLORED SCHOOL)
6. P 228 HOLINESS CHURCH
7. P 128 METHODIST CHURCH
8. P 152 KEMP
9. P 225 LADIES' AID
10. P 25 JONES
11. P 20 BRIDGES
12. P124 BRIDGES
13. P 240 THOMPSON (CANNERY)
14. P 290 HAMBLETON
15. P 6 T-221
16. P 49 SHIRLEY-DENISH
17 P 86 BRIDGES (STORE)
18. OMITTED
19. P 294 HENRY
20. P 206 HARRISON
21. P 243 P. T. HAMBLETON
22. P 241 THOMPSON
23. P 241 THOMPSON

P=Tax Map Parcel Numbers

ENLARGED AND ADDED TO
CLAIBORNE QUADRANGLE
REVISED 1974.

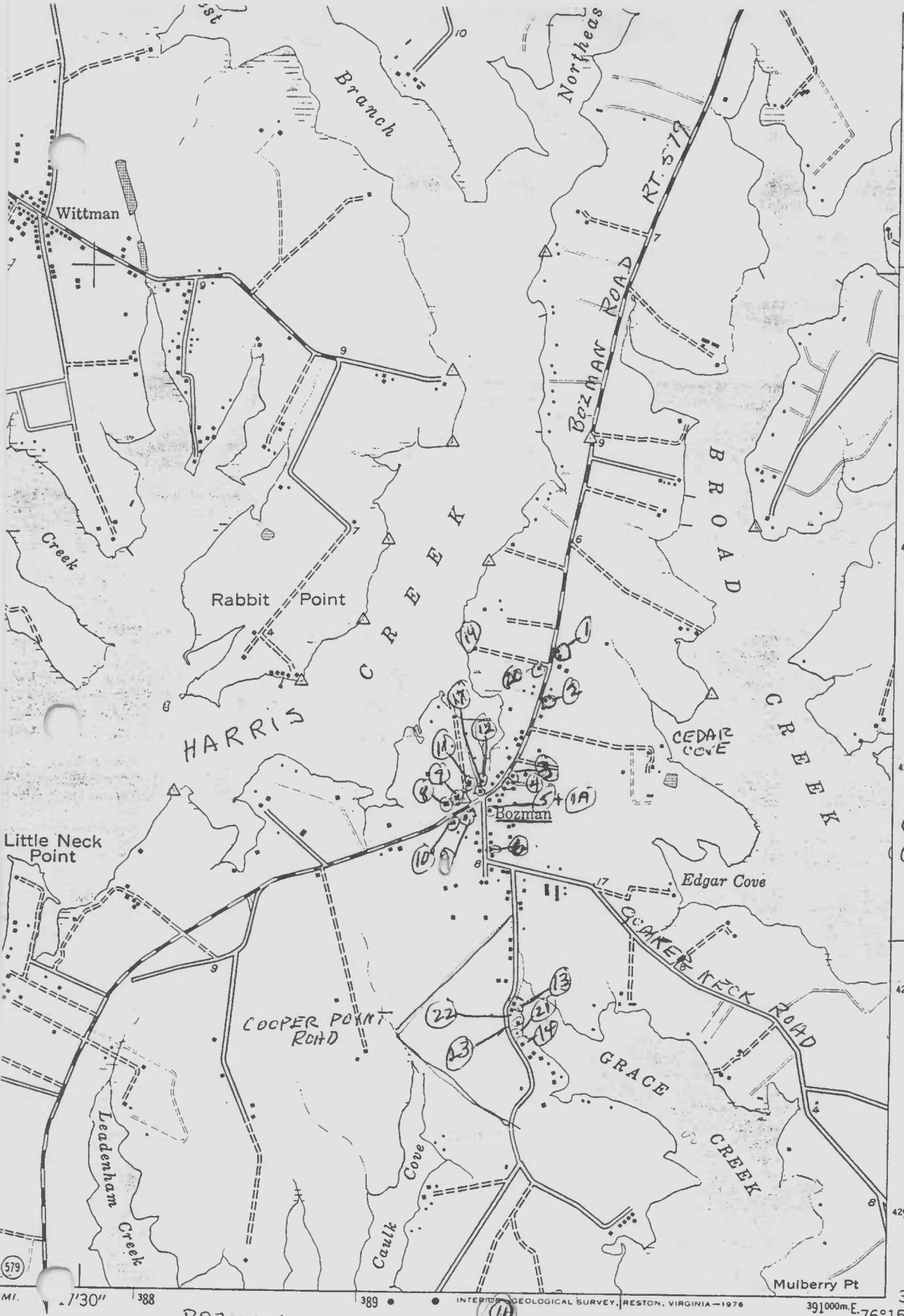

1988-89
BOZMAN, MD

(1A) p. 209 Post Office
(1B) p. 209 Bard
(1) p. 209 BALL
(2) p. 193 Ostrowski
(3) p. 215 - JUMP
(4) p. 216 - JUMP
(5) p. 220 - Post Office
p. 220 - Colored School
(6) p. 228 Holiness Church
(7) p. 128 Methodist Church
(8) p. 152 Kemp Kemp
(9) p. 225 Ladies Aid
(10) p. 25 Jones
(11) p. 20 Bridges
(12) p. 124 Bridges
(13) p. 240 Thompson (cannery)
(14) p. 290 Hambleton, H
(15) p. 6 Montgomery Cooper Point R
(16) p. 49 Shirley/Denish Cooper Point
(17) p. 86 Bridges (store)
(19) p. 294 Henry
(20) p. 206 Harrison
(21) p. 243 Hambleton - P.T.
(22) p. 241 Thompson, A.
(23) p. 241 Thompson, A.

BOZMAN
*MHT MAP
VERNACULAR HOUSES STUDY

*MARYLAND HISTORIC TRUST MAP

ROAD CLASSIFICATION

Heavy-duty — Light-duty
Medium-duty — Unimproved dirt
State Route

(OXFORD) 5761 II NW

T-710

T-710

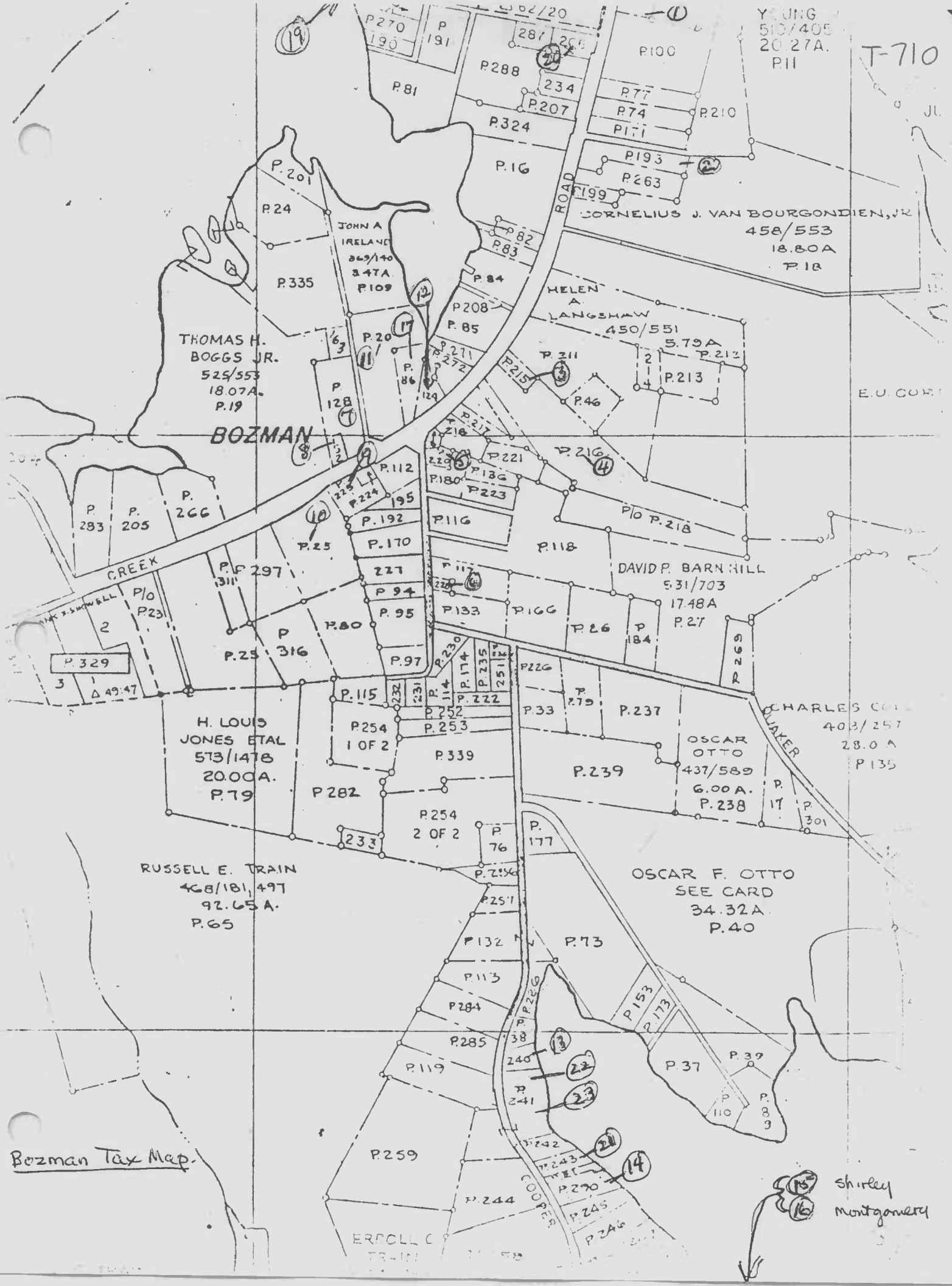

Bozman Tax Map.

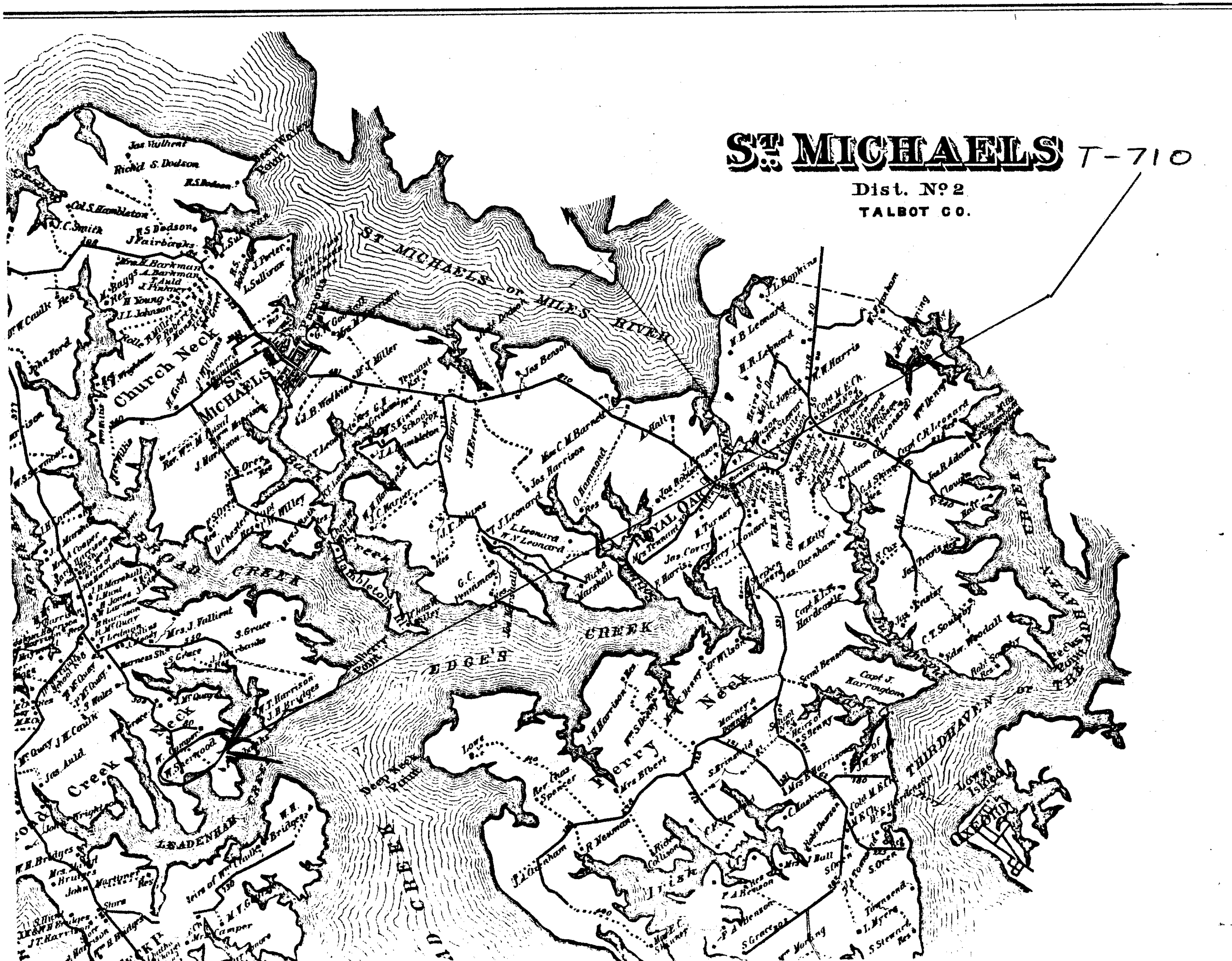

Lake, Griffith & Stevenson Atlas, 1877

Larrimore's Neck (the Abbey)
owned by W. Sherwood, 1877

p. 593/551 P.49 MHT map #16 T-710

Willeen Shirley (Denish)
Cooper Point Road
Bozman, Md.

Larrimore's Neck
1987

P. 593/551 P 49 MHT Map #(16) T-710

Willeen Shirley (Denish)
Cooper Point Rd.
Bozman, Md.

"Lawrence Neale"
1987