(13)

MARYLAND HISTORICAL [illegible]
21 STATE CIRCLE
SHAW HOUSE
ANNAPOLIS, MARYLAND 21401

HISTORIC SITES SURVEY FIELD SHEET
Individual Structure Survey Form

[illegible]: T-708

[illegible] FILE NUMBER:

UTM REFERENCES:
Zone/Easting/Northing

U.S.G.S. QUAD. MAP:

PRESENT FORMAL NAME:

ORIGINAL FORMAL NAME:

COUNTY: Talbot
TOWN: Bozman
LOCATION: Cooper Point Road, Grace Creek side
p.240 MHT Map #13

PRESENT USE: storage and residence
ORIGINAL USE: cannery(tomatoes)
ARCHITECT/ENGINEER:

COMMON NAME:

BUILDER/CONTRACTOR:

FUNCTIONAL TYPE: tomato cannery
OWNER: Arthur Thompson
ADDRESS: Cooper Point Rd.
Bozman, MD 21612

PHYSICAL CONDITION OF STRUCTURE:
Excellent( ) Good( )
Fair( ) Poor: (X)

ACCESSIBILITY TO PUBLIC:
Yes( ) No (X) Restricted( )

THEME:
STYLE:

LEVEL OF SIGNIFICANCE:
Local( ) State ( ) National( )

DATE BUILT:
1920's

GENERAL DESCRIPTION:
Structural System
1. Foundation: Stone( )Brick( )Concrete( )Concrete Block(X)
2. Wall Structure
   A. Wood Frame: Post and Beam( )Balloon( )
   B. Load Bearing Masonry: Brick( )Stone( )Concrete( )Concrete Block(
   C. Iron( ) D. Steel( ) E. Other:
3. Wall Covering: Clapboard( )Board and Batten( )Wood Shingle( )Shiplap
   Novelty( )Stucco( )Sheet Metal(X)Aluminum( )Asphalt Shingle( )
   Brick Veneer( )Stone Veneer( )
   Bonding Pattern: Other:
4. Roof Structure
   A. Truss: Wood( )Iron( )Steel( )Concrete( )
   B. Other:
5. Roof Covering: Slate( )Wood Shingle( )Asphalt Shingle( )Sheet Metal(X)
   Built Up( )Rolled( )Tile( )Other:
6. Engineering Structure:
7. Other:

Appendages: Porches( )Towers( )Cupolas( )Dormers( )Chimneys(X)Sheds( )Ells( )
Wings ( )Other:
Roof Style: Gable(X)Hip( )Shed( )Flat( )Mansard( )Gambrel( )Jerkinhead( )
Saw Tooth( )With Monitor( )With Bellcast( )With Parapet( )With False Front
Other:
Number of Stories: 1
Number of Bays: ?
Approximate Dimensions:

Entrance Location: front

THREAT TO STRUCTURE:
No Threat( )Zoning( )Roads( )
Development( )Deterioration( )
Alteration ( )Other:

LOCAL ATTITUDES:
Positive( )Negative( )
Mixed( ) Other:

ARCHITECTURAL & HISTORICAL DESCRIPTION: F-708

Tomato cannery owned by Otis Bridges father. Established to give employment to women in the community. Otis and his father picked up tomatoes from farms in the area. Used his log canoe and also a 14' runabout for shallower water. Farmers in Irish Creek, Deep Neck, Ledenham Creek, Cedar Point, Rolles Creek put their bushel baskets of tomatoes at the water's edge and Bridges took to the cannery on Grace Creek. Lifted them from bugeye to dock. When processed a buy boat tookthe crates of canned tomatoes to the market in Baltimore. Water of Grace Creek often turned red in the summertime with the tomato skins from the cannery.

Otis Bridges believes the first cannery around was at McDaniel. His uncle had a job there soldering the tops on the cans. "You had to be a bit careful when you ate the tomatoes, because sometimes a drop or two of solder would fail into the can."

RELATED STRUCTURES: (Describe)

A. Thompson who owns the cannery has built a house for himself at one end of the cannery.

STATEMENT OF SIGNIFICANCE:

the only cannery ever built in Bozman.

REFERENCES:

Otis Bridges

(Indicate North In Circle)

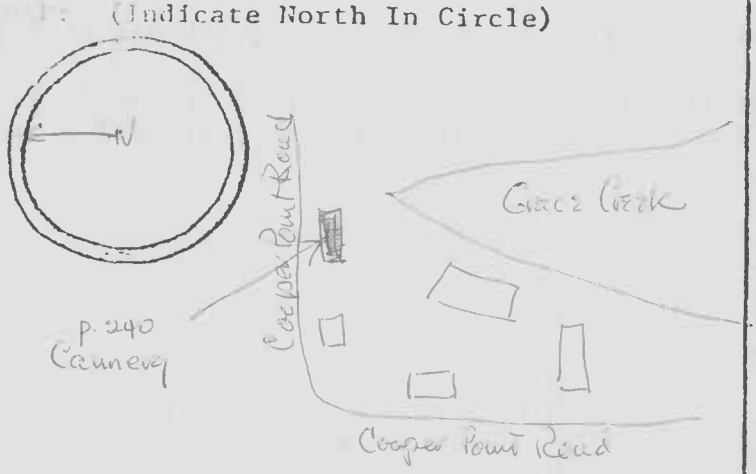

SURROUNDING ENVIRONMENT:
Open Land( )Woodland( )Scattered Buildings(
Moderately Built Up(X)Densely Built Up( )
Residential( )Commercial(x)
Agricultural( )Industrial( )
Roadside Strip Development( )
Other:

RECORDED BY: Jean Winch

ORGANIZATION: Historic St. Michaels - Bay Hundred

DATE RECORDED: 1/29/89

T-708

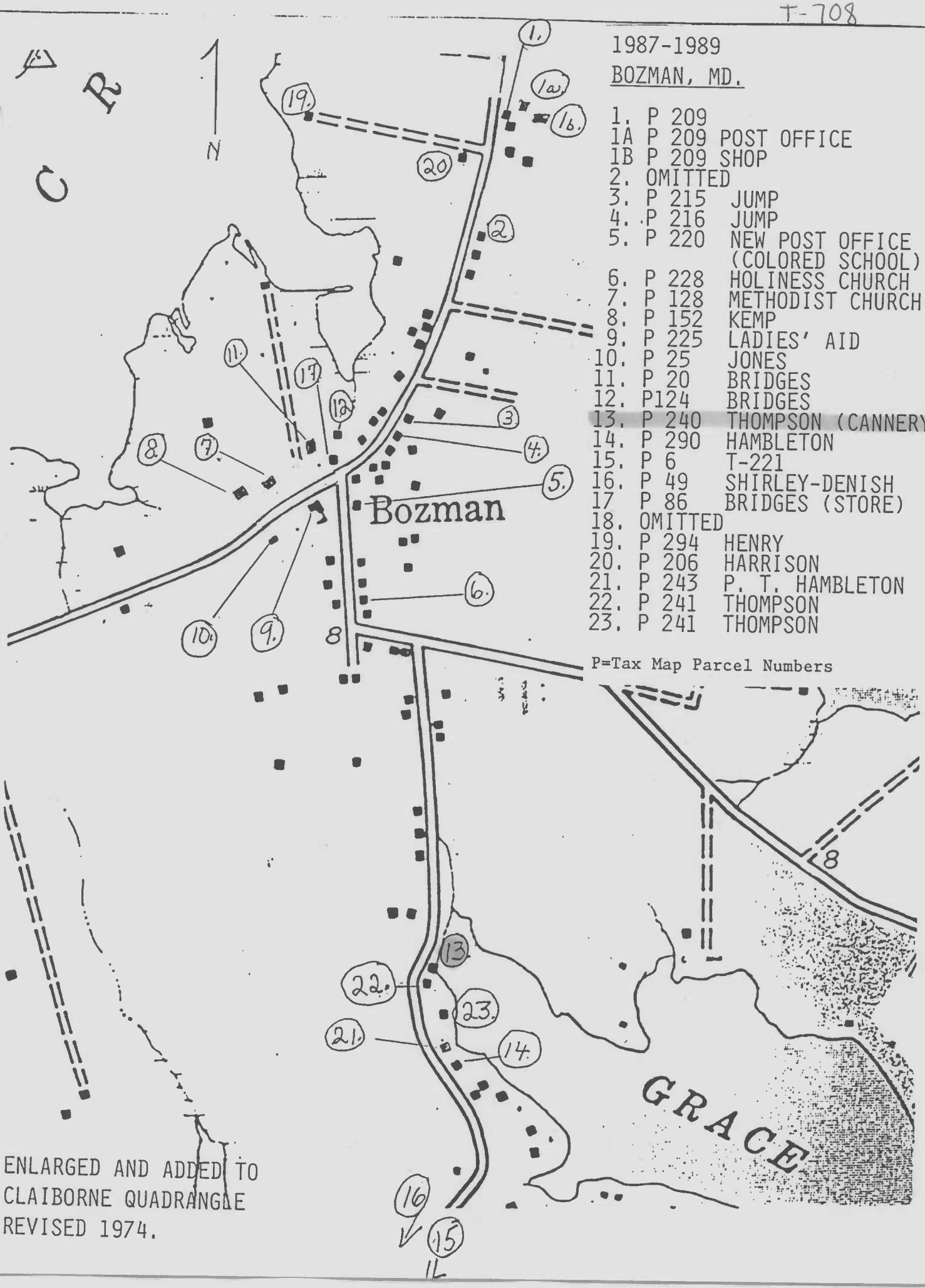

1987-1989

BOZMAN, MD.

1. P 209
1A P 209 POST OFFICE
1B P 209 SHOP
2. OMITTED
3. P 215 JUMP
4. P 216 JUMP
5. P 220 NEW POST OFFICE (COLORED SCHOOL)
6. P 228 HOLINESS CHURCH
7. P 128 METHODIST CHURCH
8. P 152 KEMP
9. P 225 LADIES' AID
10. P 25 JONES
11. P 20 BRIDGES
12. P124 BRIDGES
13. P 240 THOMPSON (CANNERY)
14. P 290 HAMBLETON
15. P 6 T-221
16. P 49 SHIRLEY-DENISH
17 P 86 BRIDGES (STORE)
18. OMITTED
19. P 294 HENRY
20. P 206 HARRISON
21. P 243 P. T. HAMBLETON
22. P 241 THOMPSON
23. P 241 THOMPSON

P=Tax Map Parcel Numbers

ENLARGED AND ADDED TO
CLAIBORNE QUADRANGLE
REVISED 1974.

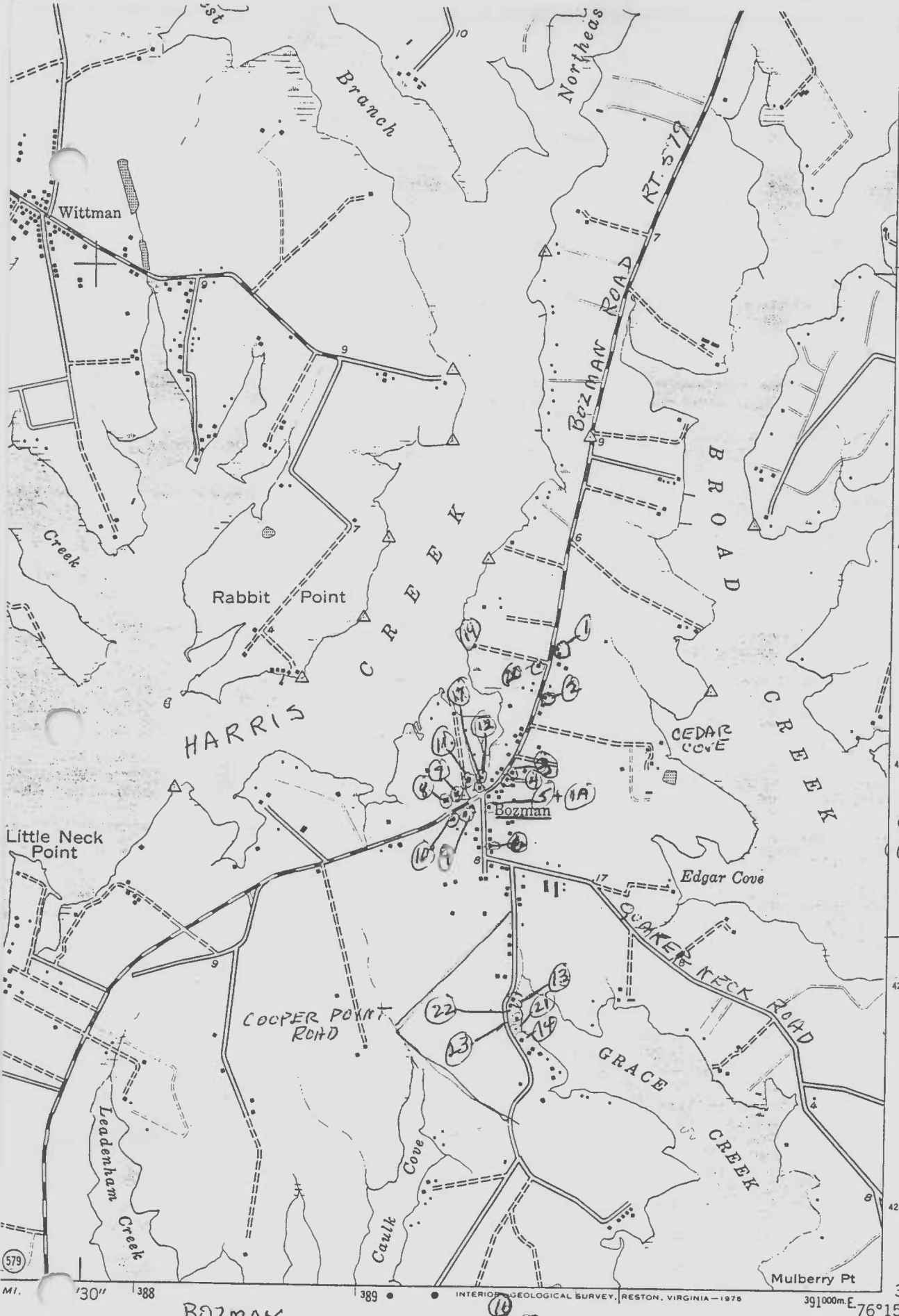

1988-89
BOZMAN, MD.

(12) p. 209 Post Office
(16) p. 209 Bard
(1) p. 209 BALL
(2) p. 193 Ostrowski
(3) p. 215 - JUMP
(4) p. 216 - JUMP
(5) p. 220 - Post Office
p. 220 - Colored School
(6) p. 228 Holiness Church
(7) p. 128 Methodist Church
(8) p. 152 Kemp
(9) p. 225 Ladies Aid
(10) p. 25 Jones
(11) p. 20 Bridges
(12) p. 124 Bridges
(13) p. 240 Thompson (Cannery)
(14) p. 290 Hambleton, H
(15) p. 6 Montgomery Cooper Point R
(16) p. 49 Shirley/Denish Cooper Point
(17) p. 86 Bridges (store)
(19) p. 294 Henry
(20) p. 206 Harrison
(21) p. 243 Hambleton - P.T.
(22) p. 241 Thompson, A.
(23) p. 241 Thompson, A.

BOZMAN
*MHT MAP
VERNACULAR HOUSES STUDY

*MARYLAND HISTORIC TRUST MAP

ROAD CLASSIFICATION

Heavy-duty — Light-duty
Medium-duty — Unimproved dirt
State Route

(OXFORD) 5761 II NW

T-708

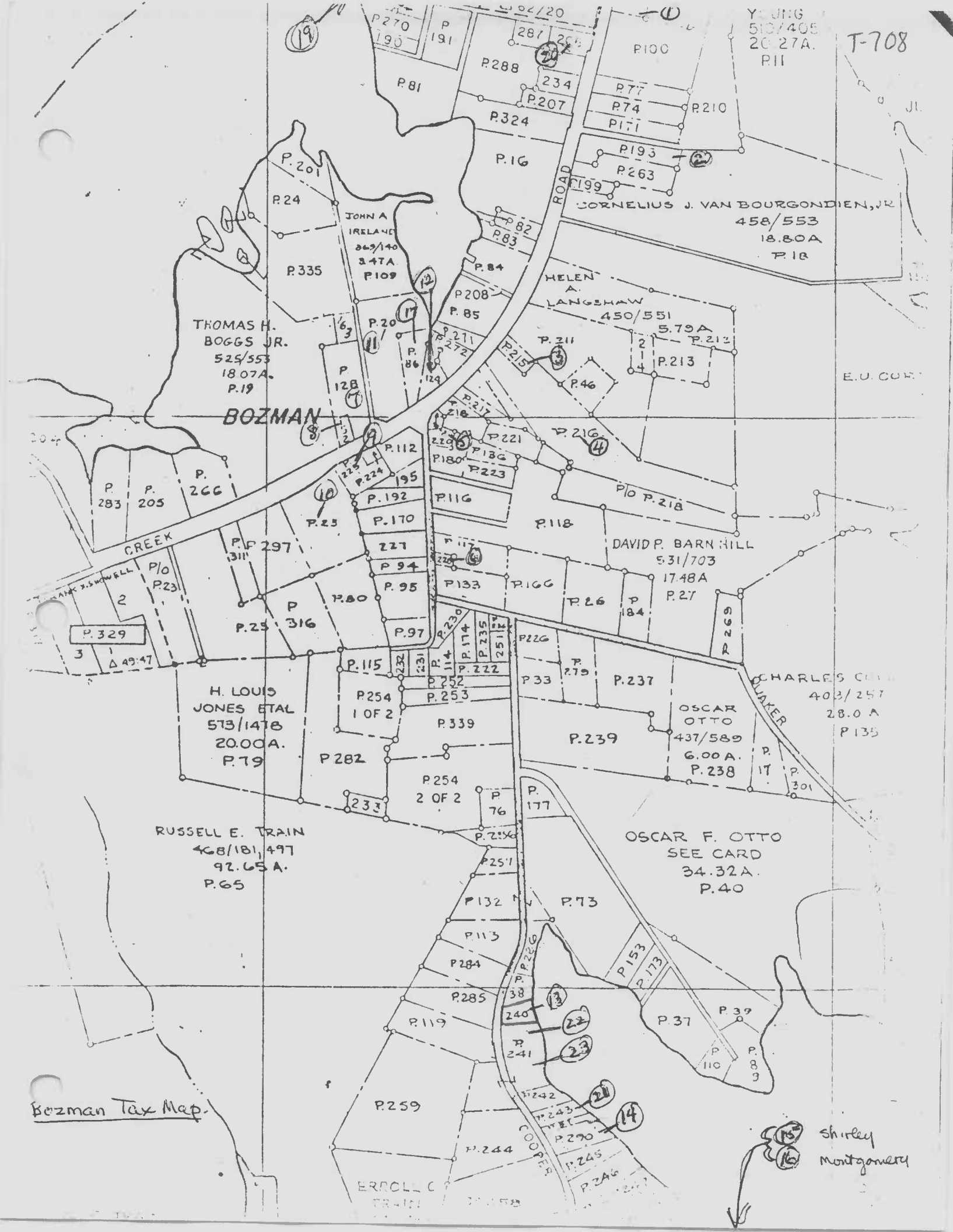
T-708
BOZMAN
ROAD
CREEK
QUAKER
COOPER
CORNELIUS J. VAN BOURGONDIEN, JR
458/553
18.80A
P.18
JOHN A IRELAND
34.7A.
P.109
THOMAS H. BOGGS JR.
525/553
18.07A.
P.19
HELEN A. LANGSHAW
450/551
5.79A
DAVID P. BARNHILL
531/703
17.48A
P.27
H. LOUIS JONES ETAL
573/1478
20.00A.
P.79
OSCAR OTTO
437/589
6.00A.
P.238
OSCAR F. OTTO
SEE CARD
34.32A.
P.40
RUSSELL E. TRAIN
468/181, 497
92.65A.
P.65
CHARLES
403/257
28.0 A
P.135
Bozman Tax Map.
Shirley
Montgomery

p. 240 MHT Map # 13

T-708

Cooper Point Road
Head of Grace Creek
Belongs to Arthur Thompson - 1989