p.124 negative # 0,1 map # 12 mt map II (12)

MARYLAND HISTORICAL TRUST
21 STATE CIRCLE
SHAW HOUSE
ANNAPOLIS, MARYLAND 21401

(12)

HISTORIC SITES SURVEY FIELD SHEET
Individual Structure Survey Form

SURVEY NUMBER: T-707

NEGATIVE FILE NUMBER:

UTM REFERENCES:
Zone/Easting/Northing

U.S.G.S. QUAD. MAP:

PRESENT FORMAL NAME:

ORIGINAL FORMAL NAME:

PRESENT USE: residence

ORIGINAL USE:

ARCHITECT/ENGINEER:

BUILDER/CONTRACTOR:

PHYSICAL CONDITION OF STRUCTURE:
Excellent ( ) Good (x)
Fair ( ) Poor: ( )

THEME:

STYLE:

DATE BUILT:
Capt. Otis Bridges Thinks late 1800 or Early 1900

COUNTY: Talbot

TOWN: Bozman

LOCATION: Bozman Road (RT.579) - opposite Quaker Neck Road. House is on the west or Harris Creek side of the road. p.124

COMMON NAME:

FUNCTIONAL TYPE: residence

OWNER:
ADDRESS: Otis Bridges
Bozman Road
Bozman MD 21612

ACCESSIBILITY TO PUBLIC:
Yes ( ) No (x) Restricted ( )

LEVEL OF SIGNIFICANCE:
Local ( ) State ( ) National ( )

GENERAL DESCRIPTION:

Structural System

1. Foundation: Stone( )Brick(x)Concrete( )Concrete Block( )
2. Wall Structure
   A. Wood Frame: Post and Beam( )Balloon( )
   B. Load Bearing Masonry: Brick( )Stone( )Concrete( )Concrete Block( )
   C. Iron( ) D. Steel( ) E. Other: wood studding
3. Wall Covering: Clapboard( )Board and Batten( )Wood Shingle( )Shiplap( )
   Novelty( )Stucco( )Sheet Metal( )Aluminum( )Asphalt Shingle( )
   Brick Veneer( )Stone Veneer( ) asbestos shingle
   Bonding Pattern: Other:
4. Roof Structure
   A. Truss: Wood( )Iron( )Steel( )Concrete( )
   B. Other: wood rafters
5. Roof Covering: Slate( )Wood Shingle( )Asphalt Shingle(x)Sheet Metal( )
   Built Up( )Rolled( )Tile( )Other:
6. Engineering Structure:
7. Other:

Appendages: Porches(x)Towers( )Cupolas( )Dormers( )Chimneys(x)Sheds(x)Ells( )
Wings ( )Other: garage

Roof Style: Gable(x)Hip( )Shed( )Flat( )Mansard( )Gambrel( )Jerkinhead( )
Saw Tooth( )With Monitor( )With Bellcast( )With Parapet( )With False Front( )
Other:

Number of Stories: 2

Number of Bays: 3 and 1 on addition

Entrance Location: front

Approximate Dimensions:

THREAT TO STRUCTURE:
No Threat( )Zoning( )Roads( )
Development( )Deterioration( )
Alteration ( )Other:

LOCAL ATTITUDES:
Positive( )Negative( )
Mixed( ) Other:

ADDITIONAL ARCHITECTURAL OR STRUCTURAL DESCRIPTION:

T-707

Located on the west side of Rt 579 at junction of Quaker Neck Rd. This is a two story, frame house with gable roof and 2 separate chimneys in center of the house. It has three bays with the front entrance at center, 2/2 windows and shutters on 2nd floor windows. There is a screened in shed roof front porch extending the full length of the original house. A one story addition has been made on the south end of the house with a gable roof and one bay facade. There is a shed roof, one story addition on the rear of the house. Also there is a gabled garage with shed roof shed on the north side of the garage. The exterior of the house is of grey asbestos shingle and the roof is of asbestos shingle.

RELATED STRUCTURES: (Describe)

Garage and shed combined. Also on this property - p. 20 - are 3 other houses and a shed.

STATEMENT OF SIGNIFICANCE:

REFERENCES:

MAP: (Indicate North In Circle)



SURROUNDING ENVIRONMENT:
Open Land( )Woodland( )Scattered Buildings( )
Moderately Built Up(x)Densely Built Up( )
Residential(x)Commercial( )
Agricultural( )Industrial( )
Roadside Strip Development( )
Other:

RECORDED BY: Ray and Jean Winch and Jean Snyder

ORGANIZATION: Historic St. Michaels-Bay Hundred, Inc

DATE RECORDED: 12/4/86

T-707

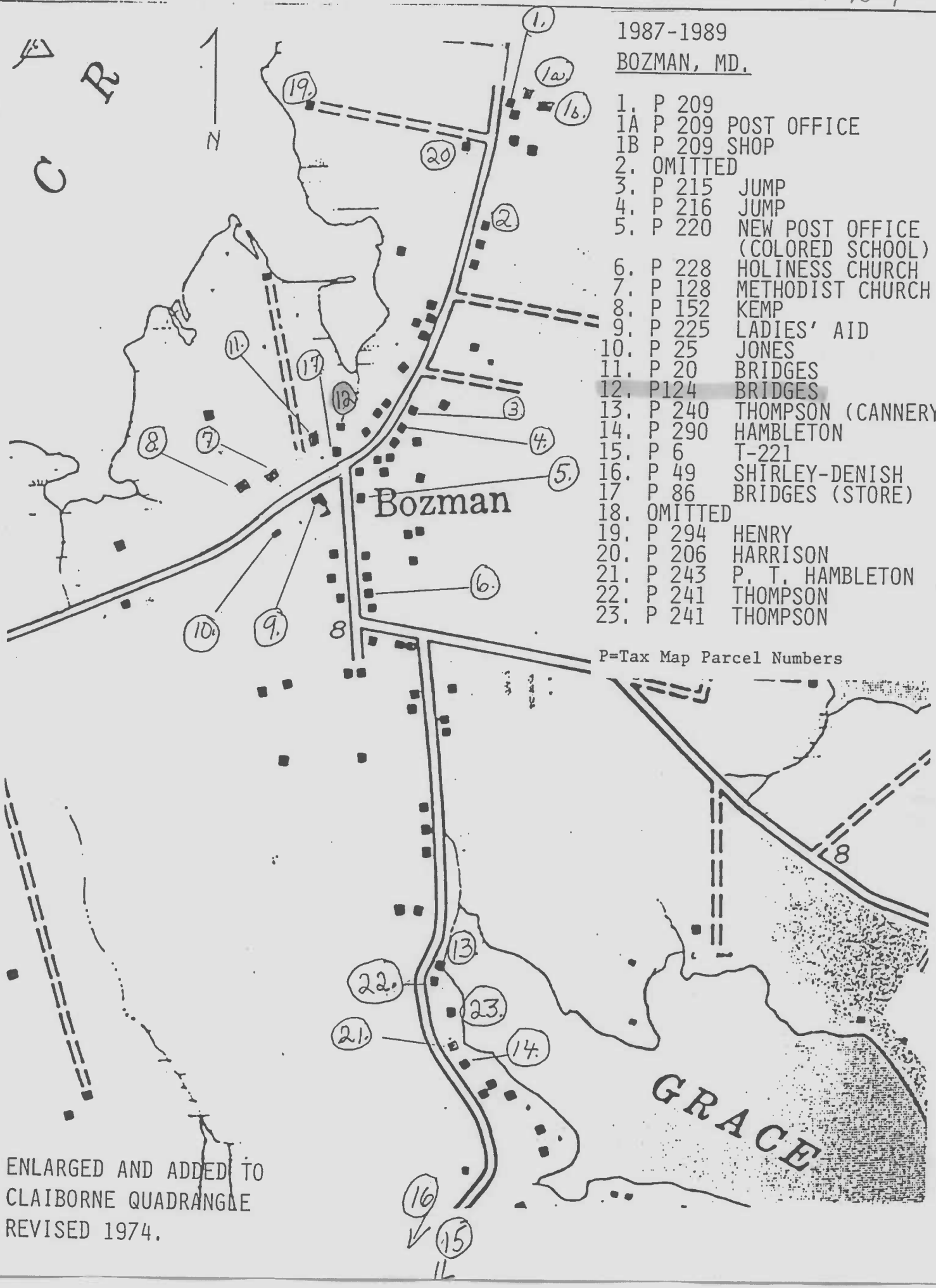

1987-1989

BOZMAN, MD.

1. P 209
1A P 209 POST OFFICE
1B P 209 SHOP
2. OMITTED
3. P 215 JUMP
4. P 216 JUMP
5. P 220 NEW POST OFFICE (COLORED SCHOOL)
6. P 228 HOLINESS CHURCH
7. P 128 METHODIST CHURCH
8. P 152 KEMP
9. P 225 LADIES' AID
10. P 25 JONES
11. P 20 BRIDGES
12. P124 BRIDGES
13. P 240 THOMPSON (CANNERY)
14. P 290 HAMBLETON
15. P 6 T-221
16. P 49 SHIRLEY-DENISH
17 P 86 BRIDGES (STORE)
18. OMITTED
19. P 294 HENRY
20. P 206 HARRISON
21. P 243 P. T. HAMBLETON
22. P 241 THOMPSON
23. P 241 THOMPSON

P=Tax Map Parcel Numbers

ENLARGED AND ADDED TO CLAIBORNE QUADRANGLE REVISED 1974.

1988-89
BOZMAN, MD

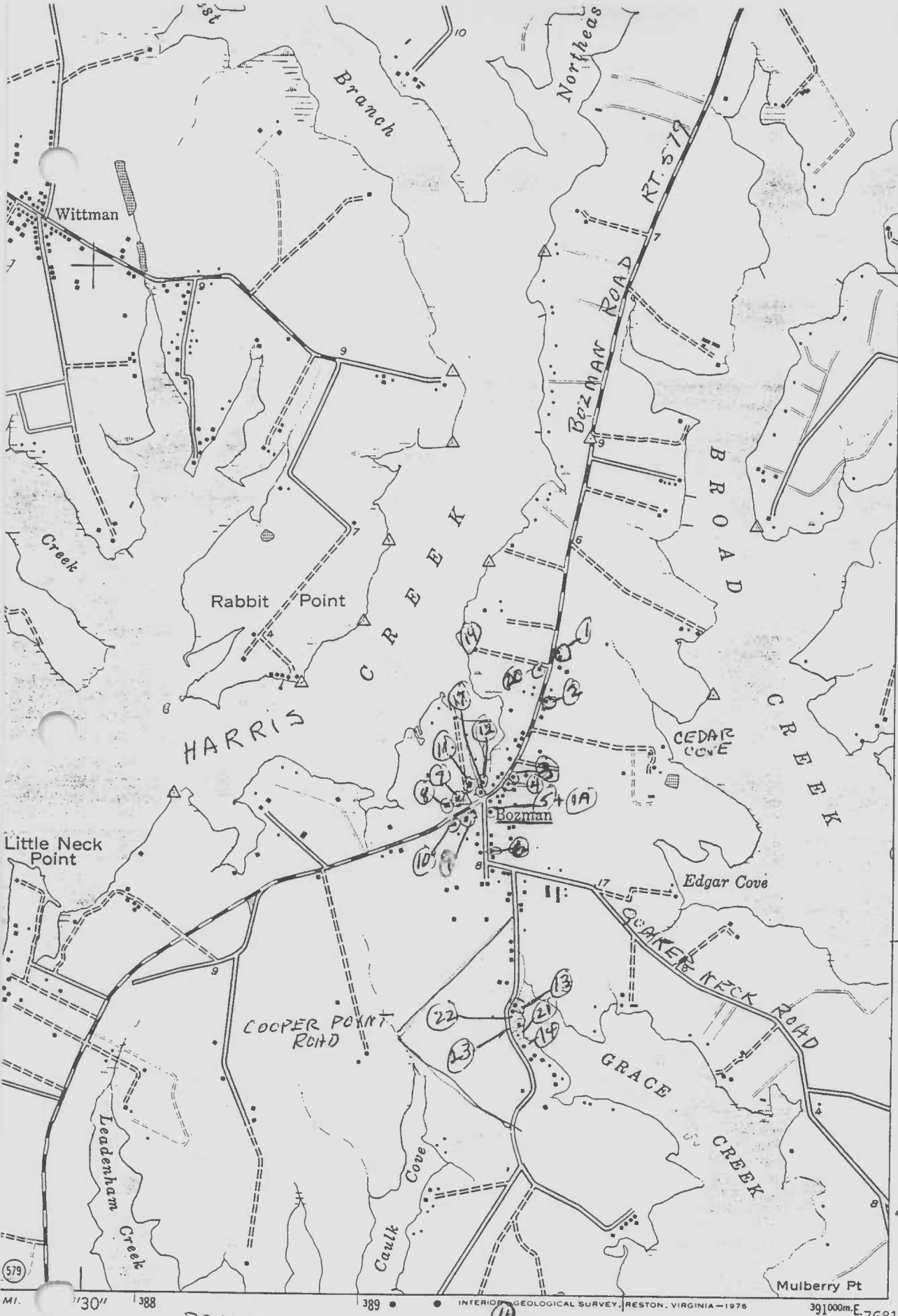

(12) p. 209 Post Office
p. 209 Ball
(1) p 209 BALL
(2) p. 193 Ostrowski
(3) p. 215 - JUMP
(4) p 216 - JUMP
(5) p 220 - Post Office
p 220 - Colored School
(6) p. 228 Holiness Chur
(7) p 128 Methodist Chur
(8) p. 152 Kemp
(9) p. 225 Ladies Aid
(10) p. 25 Jones
(11) p 20 Bridges
(12) p. 124 Bridges
(13) p 240 Thompson (Cannery)
(14) p. 290 Hambleton, H
(15) p 6 Montgomery Cooper Point A
(16) p 49 Shirley/Denist Cooper Point
(17) p. 86 Bridges (Store)
(18) p 294 Henry
(20) p 206 Harrison
(21) p. 243 Hambleton - P.T.
(22) p 241 Thompson, A.
(23) p. 241 Thompson, A.

1 MILE

BOZMAN
* MHT MAP
VERNACULAR HOUSES STUDY

*MARYLAND HISTORIC TRUST MAP

ROAD CLASSIFICATION

Heavy-duty — Light-duty
Medium-duty — Unimproved dirt
State Route

(OXFORD) 5761 II NW

T-707

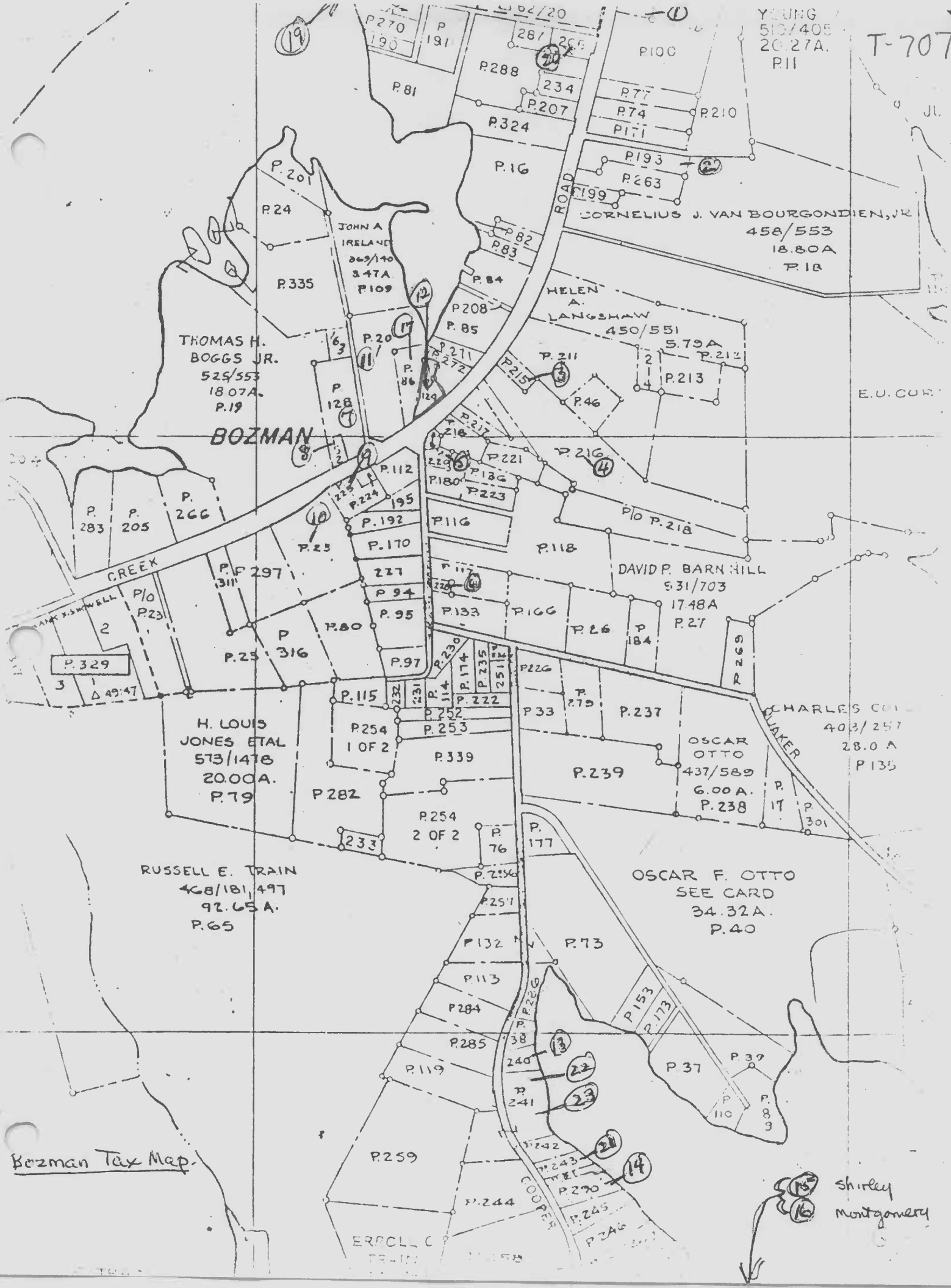
T-707
YOUNG
510/405
20.27A.
P.11
CORNELIUS J. VAN BOURGONDIEN, JR
458/553
18.80A
P.18
JOHN A IRELAND
369/140
3.47A.
P.109
THOMAS H. BOGGS JR.
525/553
18.07A.
P.19
BOZMAN
HELEN A. LANGSHAW
450/551
5.79A
DAVID P. BARN HILL
531/703
17.48A
P.27
CREEK
ROAD
QUAKER
H. LOUIS JONES ETAL
573/1478
20.00A.
P.79
OSCAR OTTO
437/589
6.00A.
P.238
CHARLES COLE
403/257
28.0 A
P.135
RUSSELL E. TRAIN
468/181, 497
92.65 A.
P.65
OSCAR F. OTTO
SEE CARD
34.32A.
P.40
COOPER
Bozman Tax Map.
Shirley
Montgomery

p. 124 MHT Map # (12)

T- 707

Negative # 0,1

Bozman Road - Harris Creek side

opposite Quaker Neck Road

Home of Otis Bridges - 1989

p. 124