p.20 picture # 2,3 map # (11)

MARYLAND HISTORICAL TRUST (11)
21 STATE CIRCLE
SHAW HOUSE
ANNAPOLIS, MARYLAND 21401

HISTORIC SITES SURVEY FIELD SHEET
Individual Structure Survey Form

SURVEY NUMBER: T-706
NEGATIVE FILE NUMBER:
UTM REFERENCES: Zone/Easting/Northing
U.S.G.S. QUAD. MAP:
PRESENT FORMAL NAME:
ORIGINAL FORMAL NAME:
PRESENT USE: residence
ORIGINAL USE:
ARCHITECT/ENGINEER:
BUILDER/CONTRACTOR: McQuay, Edwin
PHYSICAL CONDITION OF STRUCTURE: Excellent( ) Good (XX) Fair( ) Poor: ( )
THEME:
STYLE:
DATE BUILT: about 1900

COUNTY: Talbot
TOWN: Bozman
LOCATION: p.20
Ruby Harrison Road, Bozman, Md.
(~~Harris Creekside~~)
~~First house on north side of road.~~
COMMON NAME:
FUNCTIONAL TYPE: House
OWNER: ~~Otis Bridges~~
ADDRESS: Otis Bridges
Bozman Road, Bozman MD 21612
ACCESSIBILITY TO PUBLIC: Yes( ) No (X) Restricted( )
LEVEL OF SIGNIFICANCE: Local( ) State ( ) National( )

GENERAL DESCRIPTION:
Structural System
1. Foundation: Stone( )Brick( )Concrete( )Concrete Block(X)
2. Wall Structure
   A. Wood Frame: Post and Beam( )Balloon( )
   B. Load Bearing Masonry: Brick( )Stone( )Concrete( )Concrete Block(XX)
   C. Iron( ) D. Steel( ) E. Other:
3. Wall Covering: Clapboard(X)Board and Batten( )Wood Shingle(XX)Shiplap( )
   Novelty( )Stucco( )Sheet Metal( )Aluminum(X)Asphalt Shingle( )
   Brick Veneer( )Stone Veneer( )
   Bonding Pattern: Other:
4. Roof Structure
   A. Truss: Wood( )Iron( )Steel( )Concrete( )
   B. Other: wood
5. Roof Covering: Slate( )Wood Shingle( )Asphalt Shingle(X)Sheet Metal(X)
   Built Up( )Rolled( )Tile( )Other:
6. Engineering Structure:
7. Other:

Appendages: Porches(X)Towers( )Cupolas(X)Dormers( )Chimneys(X)Sheds(X)Ells( )
Wings ( )Other: decorative front gable
Roof Style: Gable(X)Hip( )Shed( )Flat( )Mansard(X)Gambrel( )Jerkinhead( )
Saw Tooth( )With Monitor( )With Bellcast( )With Parapet( )With False Front( )
Other:
Number of Stories: 2½
Number of Bays: 3
Approximate Dimensions:
Entrance Location: front

THREAT TO STRUCTURE:
No Threat( )Zoning( )Roads( )
Development( )Deterioration( )
Alteration ( )Other:

LOCAL ATTITUDES:
Positive( )Negative( )
Mixed( ) Other:

ADDITIONAL ARCHITECTURAL OR STRUCTURAL DESCRIPTION: T-706

This house is located on Ruby Harrison Road on the North side. It is a two story frome house with three bays. The front entrance is in the ~~bay~~ screened porch. the porch ~~with~~ has a hip roof extending the full length of the facade at first floor level with three bays and scroll brackets on the posts. Windows on the first and second floor facade are two over two. At roof level to the right in the first bay is a square tower covered with fish scale shingles and topped by a hipped roof. In the top of the tower at the third floor level is a single pane window on the east and north facade. Over the other two bays is a fish scale shingle gable with a double, single pane, casement window. There is a corbeled chimney on the south facade and another chimney at the rear of the north facade. There is a one story storage shed to the rear of the property. The roof of the house is of asphalt ~~and~~ shingle and sheet metal. ~~and~~ The siding is asbestos shingle. The house may have been built as an L with north facing porches, however the north facade is now fully filled in so the floor plan is a rectangle.

RELATED STRUCTURES: (Describe)

There is a shed behind this house. Tax plat p.20 also includes another house in which Otis Bridges lives, one in which his granddaughter lives, and another one. The last one mentioned was made from an old store he owned before he built the new cinder block store. The one his granddaughter lives in was made from the old Bozman school for white children. Somewhere under its plasterboard are the two wide boards that made up the old black board in the school.

STATEMENT OF SIGNIFICANCE:

REFERENCES: Otis Bridges

MAP: (Indicate North In Circle)

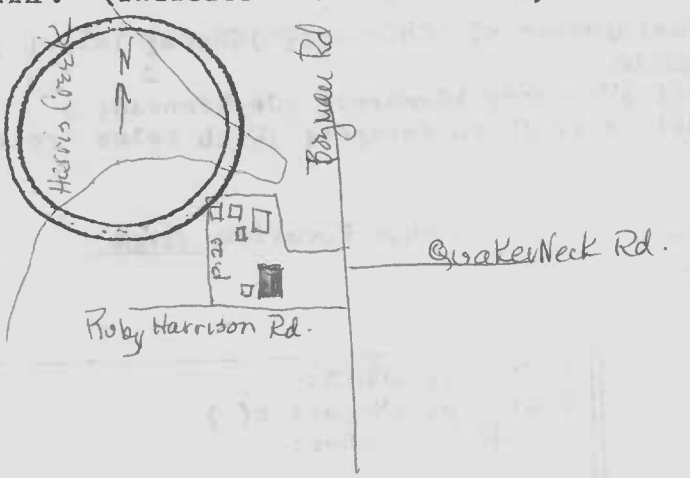

SURROUNDING ENVIRONMENT:
Open Land( )Woodland( )Scattered Buildings(
Moderately Built Up(x)Densely Built Up( )
Residential(x)Commercial( )
Agricultural( )Industrial( )
Roadside Strip Development( )
Other:

RECORDED BY: Ray and Jean Winch

ORGANIZATION: Historic St. Michaels - Bay Hundred, Inc.

DATE RECORDED: 1/11/87

T-706

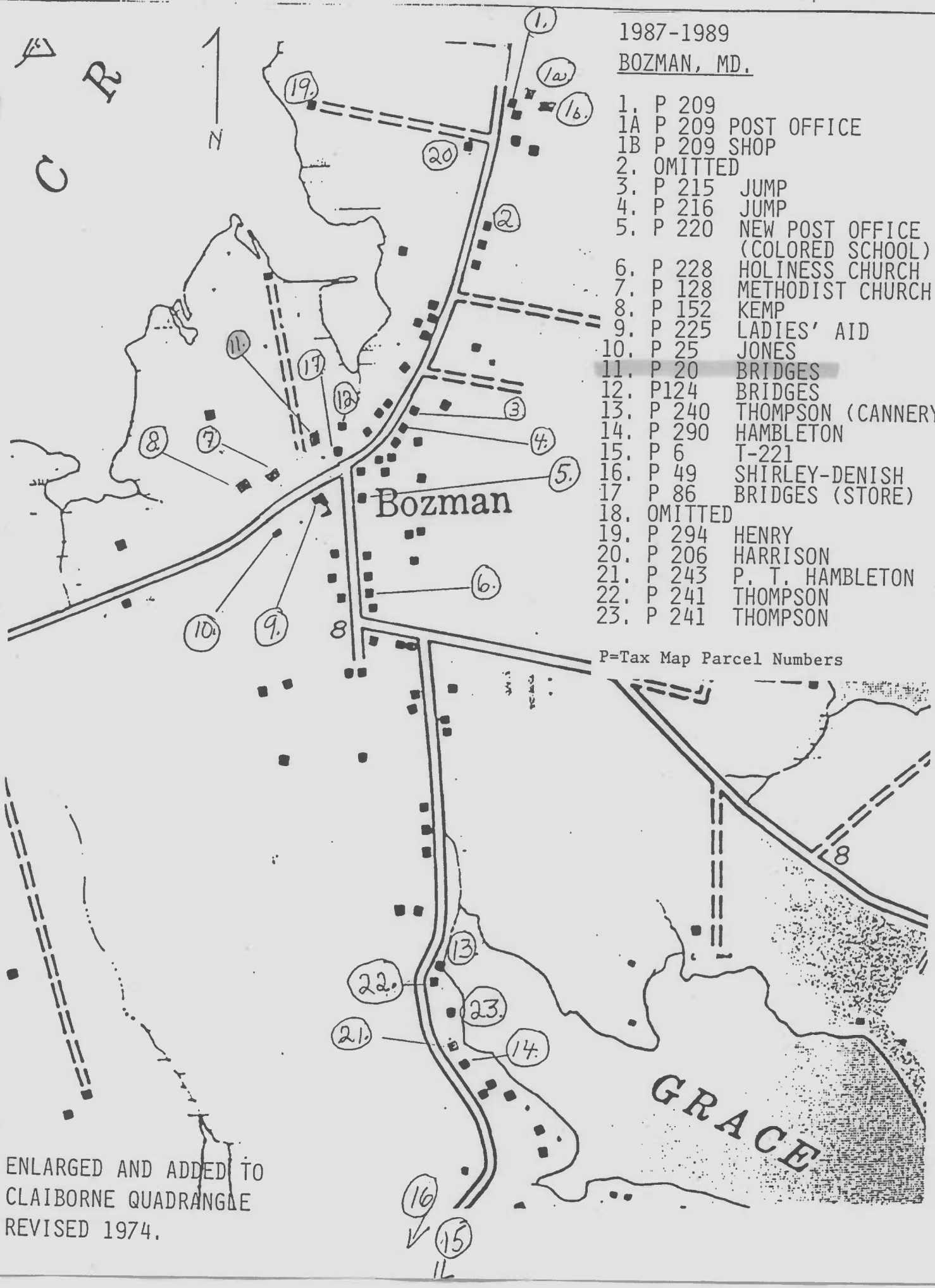

1987-1989

BOZMAN, MD.

1. P 209
1A P 209 POST OFFICE
1B P 209 SHOP
2. OMITTED
3. P 215 JUMP
4. P 216 JUMP
5. P 220 NEW POST OFFICE (COLORED SCHOOL)
6. P 228 HOLINESS CHURCH
7. P 128 METHODIST CHURCH
8. P 152 KEMP
9. P 225 LADIES' AID
10. P 25 JONES
11. P 20 BRIDGES
12. P124 BRIDGES
13. P 240 THOMPSON (CANNERY)
14. P 290 HAMBLETON
15. P 6 T-221
16. P 49 SHIRLEY-DENISH
17 P 86 BRIDGES (STORE)
18. OMITTED
19. P 294 HENRY
20. P 206 HARRISON
21. P 243 P. T. HAMBLETON
22. P 241 THOMPSON
23. P 241 THOMPSON

P=Tax Map Parcel Numbers

ENLARGED AND ADDED TO CLAIBORNE QUADRANGLE REVISED 1974.

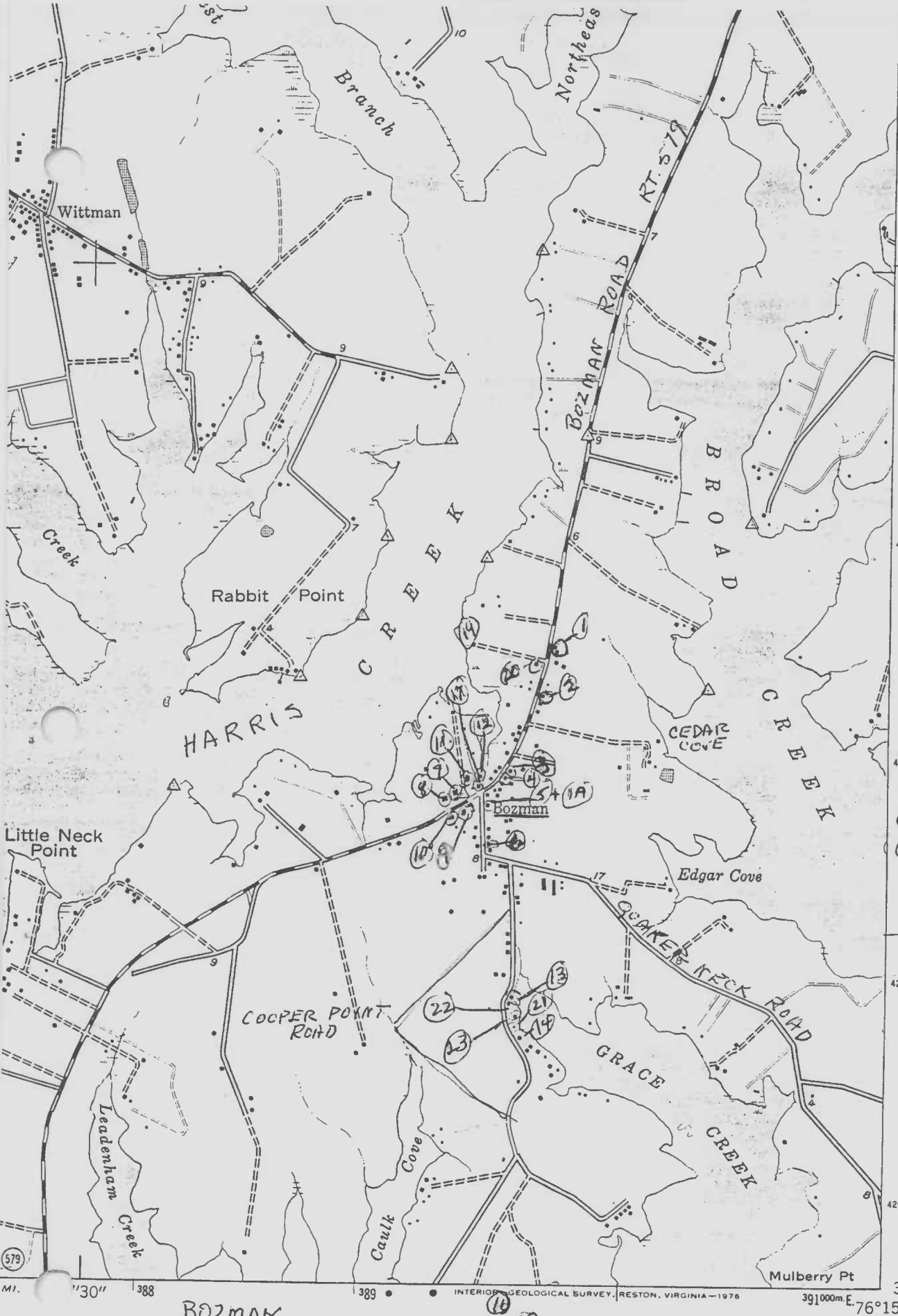

1988-89
BOZMAN, MD

(12) p. 209 Post Office
(16) p. 209 Barn
(1) p. 209 BALL
(2) p. 193 Ostrowski
(3) p. 215 - JUMP
(4) p. 216 - JUMP
(5) p. 220 - Post Office
p. 220 - Colored School
(6) p. 228 Holiness Church
(7) p. 128 Methodist Church
(8) p. 152 Kemp Kemp
(9) p. 225 Ladies Aid
(10) p. 25 Jones
(11) p. 20 Bridges
(12) p. 124 Bridges
(13) p. 240 Thompson (Cannery)
(14) p. 290 Hambleton, H
(15) p. 6 Montgomery Cooper Point R
(16) p. 49 Shirley/Denish Cooper Point
(17) p. 86 Bridges (Store)
(19) p. 294 Henry
(20) p. 206 Harrison
(21) p. 243 Hambleton - P.T.
(22) p. 241 Thompson, A.
(23) p. 241 Thompson, A.

BOZMAN
*MHT MAP
VERNACULAR HOUSES STUDY
*MARYLAND HISTORIC TRUST MAP

ROAD CLASSIFICATION
Heavy-duty
Light-duty
Medium-duty
Unimproved dirt
State Route

(OXFORD) 5761 II NW

T-706

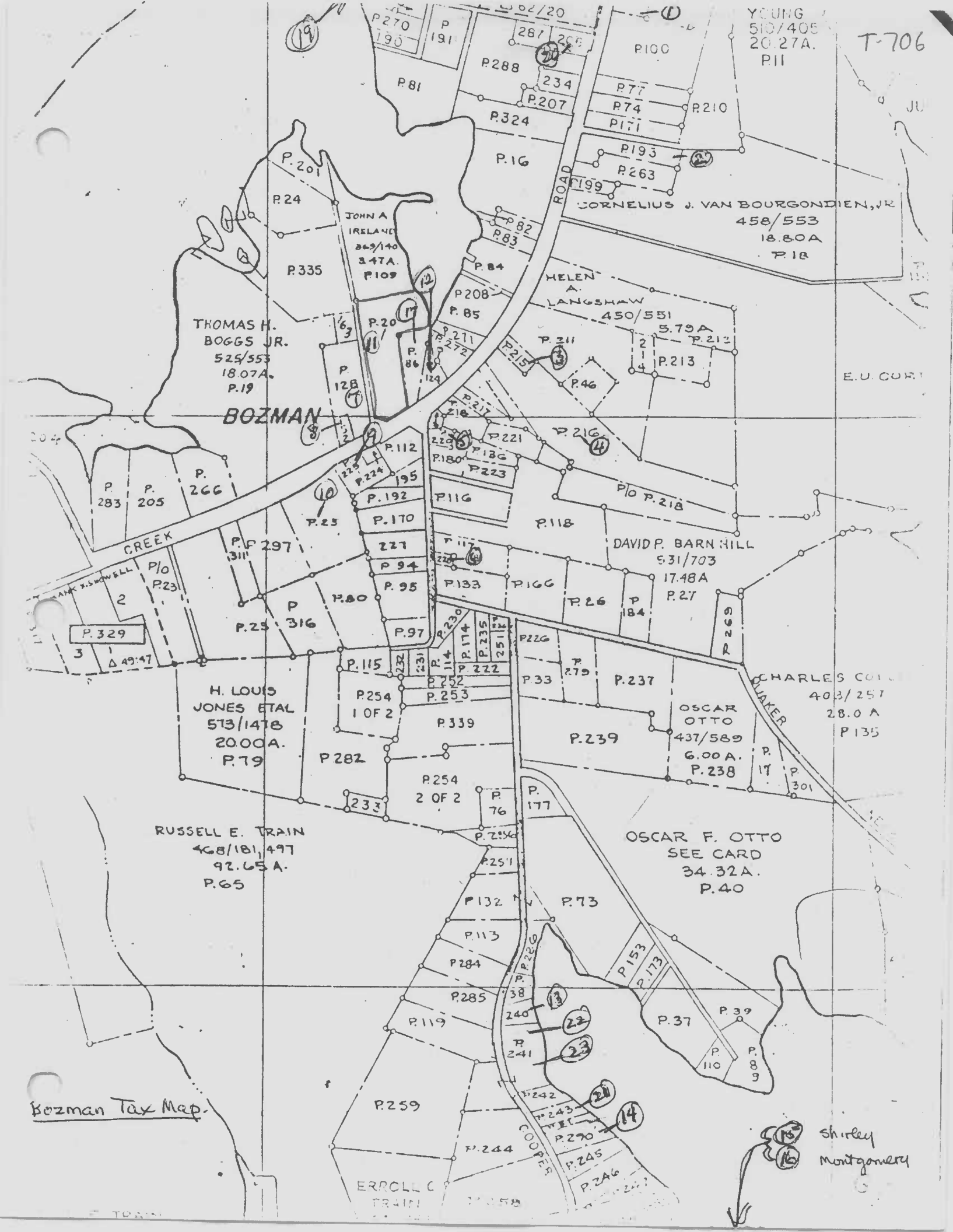
T-706
YOUNG
510/405
20.27A.
P.11
CORNELIUS J. VAN BOURGONDIEN, JR
458/553
18.80A
P.18
JOHN A IRELAND
369/140
3.47A.
P.109
THOMAS H. BOGGS JR.
525/553
18.07A.
P.19
BOZMAN
HELEN A. LANGSHAW
450/551
5.79A
DAVID P. BARN HILL
531/703
17.48A
P.27
CREEK
ROAD
H. LOUIS JONES ETAL
573/1478
20.00A.
P.79
RUSSELL E. TRAIN
468/181, 497
92.65A.
P.65
OSCAR OTTO
437/589
6.00A.
P.238
CHARLES COLL
403/257
28.0 A
P.135
OSCAR F. OTTO
SEE CARD
34.32A.
P.40
ERROLL C. TRAIN
COOPER
Shirley
Montgomery
Bozman Tax Map.

T-706

p. 20 M.H.T Map #11
Rusy Hansen Rd.
First house on north side of road
across from Cemetery.

p. 20. MHT Map #11

T-706

Rocky Harrison Road.

First house on North side of road

across from cemetery

p. 20 Map #11