Parish House (8)

MARYLAND HISTORICAL TRUST
21 STATE CIRCLE
SHAW HOUSE
ANNAPOLIS, MARYLAND 21401

(8)

HISTORIC SITES SURVEY FIELD SHEET
Individual Structure Survey Form

SURVEY NUMBER: T-703

NEGATIVE FILE NUMBER:

UTM REFERENCES:
Zone/Easting/Northing

U.S.G.S. QUAD. MAP:

PRESENT FORMAL NAME:

ORIGINAL FORMAL NAME:

COUNTY: Talbot

TOWN: Bozman

LOCATION: Bozman Road (Rt.579) - west side- second ~~house~~ building south of Ruby Harrison Road.
p.152 MHT Map #(8)

COMMON NAME:

FUNCTIONAL TYPE: residence

OWNER: Bayanard and Carol Kemp
ADDRESS: Bozman Rd.
MD 21612

ACCESSIBILITY TO PUBLIC:
Yes ( ) No (x) Restricted ( )

LEVEL OF SIGNIFICANCE:
Local (x) State ( ) National ( )

PRESENT USE: residence
ORIGINAL USE: Parsonage
ARCHITECT/ENGINEER:

BUILDER/CONTRACTOR:
Edwin McQuay

PHYSICAL CONDITION OF STRUCTURE:
Excellent ( ) Good (x)
Fair ( ) Poor: ( )

THEME:

STYLE:

DATE BUILT:
Circa 1900

GENERAL DESCRIPTION:

Structural System

1. Foundation: Stone( )Brick( )Concrete( )Concrete Block( )
2. Wall Structure
   A. Wood Frame: x Post and Beam( )Balloon( )
   B. Load Bearing Masonry: Brick( )Stone( )Concrete( )Concrete Block( )
   C. Iron( ) D. Steel( ) E. Other:
3. Wall Covering: Clapboard(x)Board and Batten( )Wood Shingle( )Shiplap( )
   Novelty( )Stucco( )Sheet Metal( )Aluminum(xx)Asphalt Shingle( )
   Brick Veneer( )Stone Veneer( )
   Bonding Pattern: Other:
4. Roof Structure
   A. Truss: Wood( )Iron( )Steel( )Concrete( )
   B. Other: wood
5. Roof Covering: Slate( )Wood Shingle( )Asphalt Shingle(xx)Sheet Metal( )
   Built Up( )Rolled( )Tile( )Other:
6. Engineering Structure:
7. Other:

Appendages: Porches(x)Towers( )Cupolas( )Dormers( )Chimneys(x)Sheds( )Ells( )
Wings ( )Other: bay window

Roof Style: Gable(x)Hip( )Shed( )Flat( )Mansard( )Gambrel( )Jerkinhead( )
Saw Tooth( )With Monitor( )With Bellcast( )With Parapet( )With False Front( )
Other:

Number of Stories: 2
Number of Bays: 4
Approximate Dimensions:

Entrance Location: front

THREAT TO STRUCTURE:
No Threat( )Zoning( )Roads( )
Development( )Deterioration( )
Alteration ( )Other:

LOCAL ATTITUDES:
Positive( )Negative( )
Mixed( ) Other:

ADDITIONAL ARCHITECTURAL OR STRUCTURAL DESCRIPTION: T-703

Located on the west side of Bozman Road(RT.579) next to the Broad Creek Methodist Church, south of Ruby Harrison Road. This is a wood-frame, two story house in an L shape and has a gabled roof. There is an inside chimney at the center of the north facade. The gabled facade facing west has one bay with a bay window containing three, two over two, windows on the first floor. The second floor has one two over two window and the attic has a small one over one window. The inner portion of the L is covered by a one story screened porch. The west facing gacade of the inner L is three bays with front entrance on the bay furthest to the left. Windows are two over two on both first and second floor. The house has a roof of asphalt shingle and wall covering of clapboard.

RELATED STRUCTURES: (Describe)

STATEMENT OF SIGNIFICANCE:

this was the parsonage for the Broad Creek Methodist Church in the early 1900's.

REFERENCES:

MAP: (Indicate North In Circle)

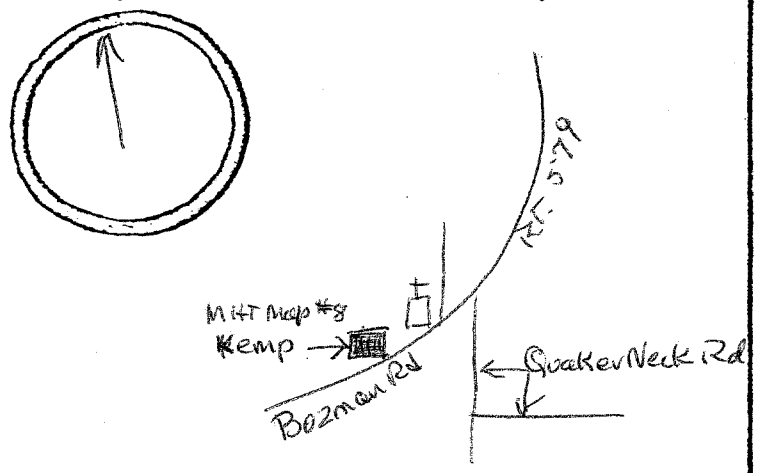

SURROUNDING ENVIRONMENT:
Open Land( )Woodland( )Scattered Buildings(
Moderately Built Up(X)Densely Built Up( )
Residential(X)Commercial( )
Agricultural( )Industrial( )
Roadside Strip Development( )
Other:

RECORDED BY:
Ray and Jean Winch and Jean Snyder

ORGANIZATION:
Historic St. Michaels - Bay Hundred, Inc.

DATE RECORDED:

T-703

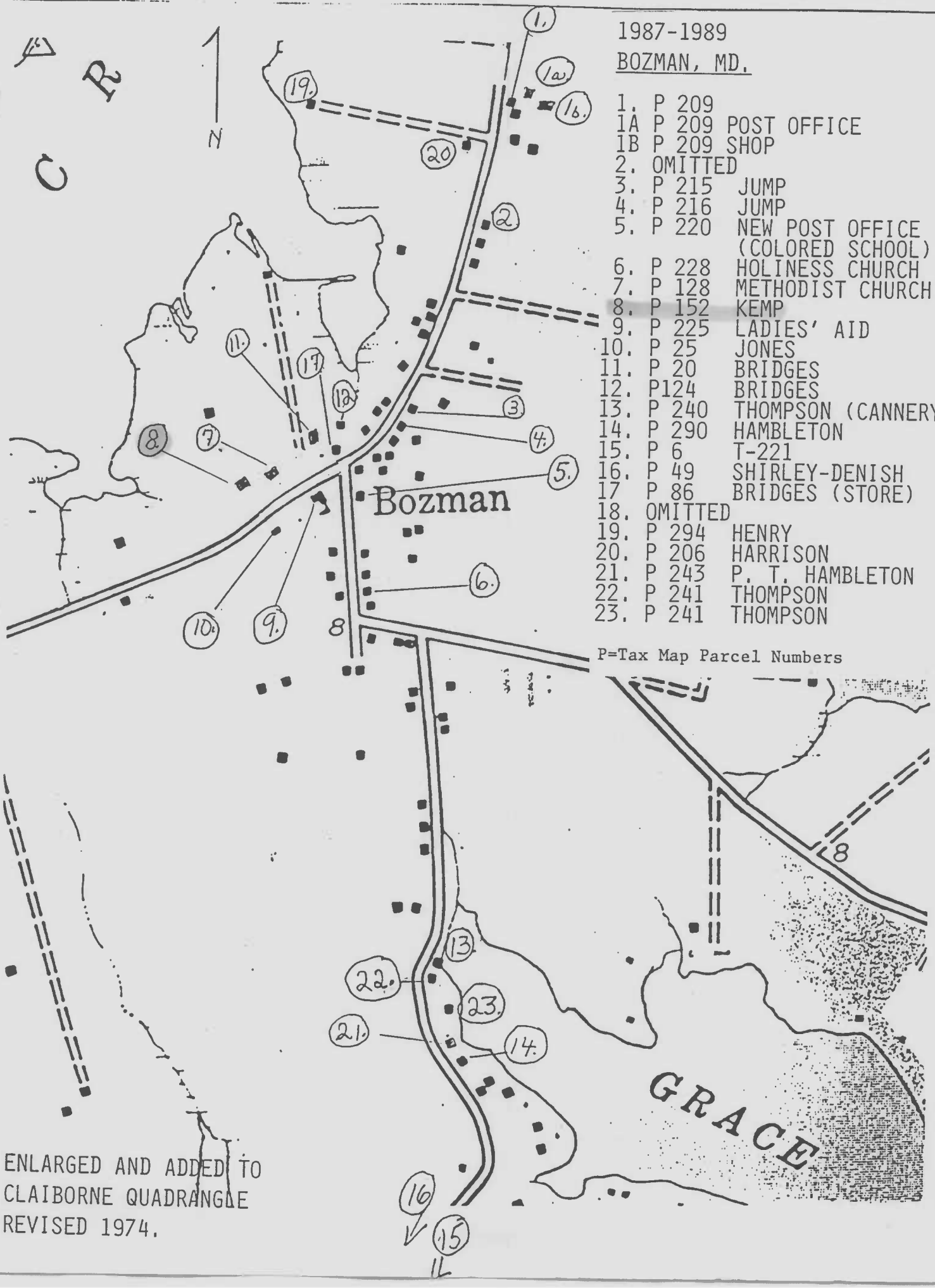

1987-1989

BOZMAN, MD.

1. P 209
1A P 209 POST OFFICE
1B P 209 SHOP
2. OMITTED
3. P 215 JUMP
4. P 216 JUMP
5. P 220 NEW POST OFFICE (COLORED SCHOOL)
6. P 228 HOLINESS CHURCH
7. P 128 METHODIST CHURCH
8. P 152 KEMP
9. P 225 LADIES' AID
10. P 25 JONES
11. P 20 BRIDGES
12. P124 BRIDGES
13. P 240 THOMPSON (CANNERY)
14. P 290 HAMBLETON
15. P 6 T-221
16. P 49 SHIRLEY-DENISH
17 P 86 BRIDGES (STORE)
18. OMITTED
19. P 294 HENRY
20. P 206 HARRISON
21. P 243 P. T. HAMBLETON
22. P 241 THOMPSON
23. P 241 THOMPSON

P=Tax Map Parcel Numbers

ENLARGED AND ADDED TO
CLAIBORNE QUADRANGLE
REVISED 1974.

1988-89
BOZMAN, MD

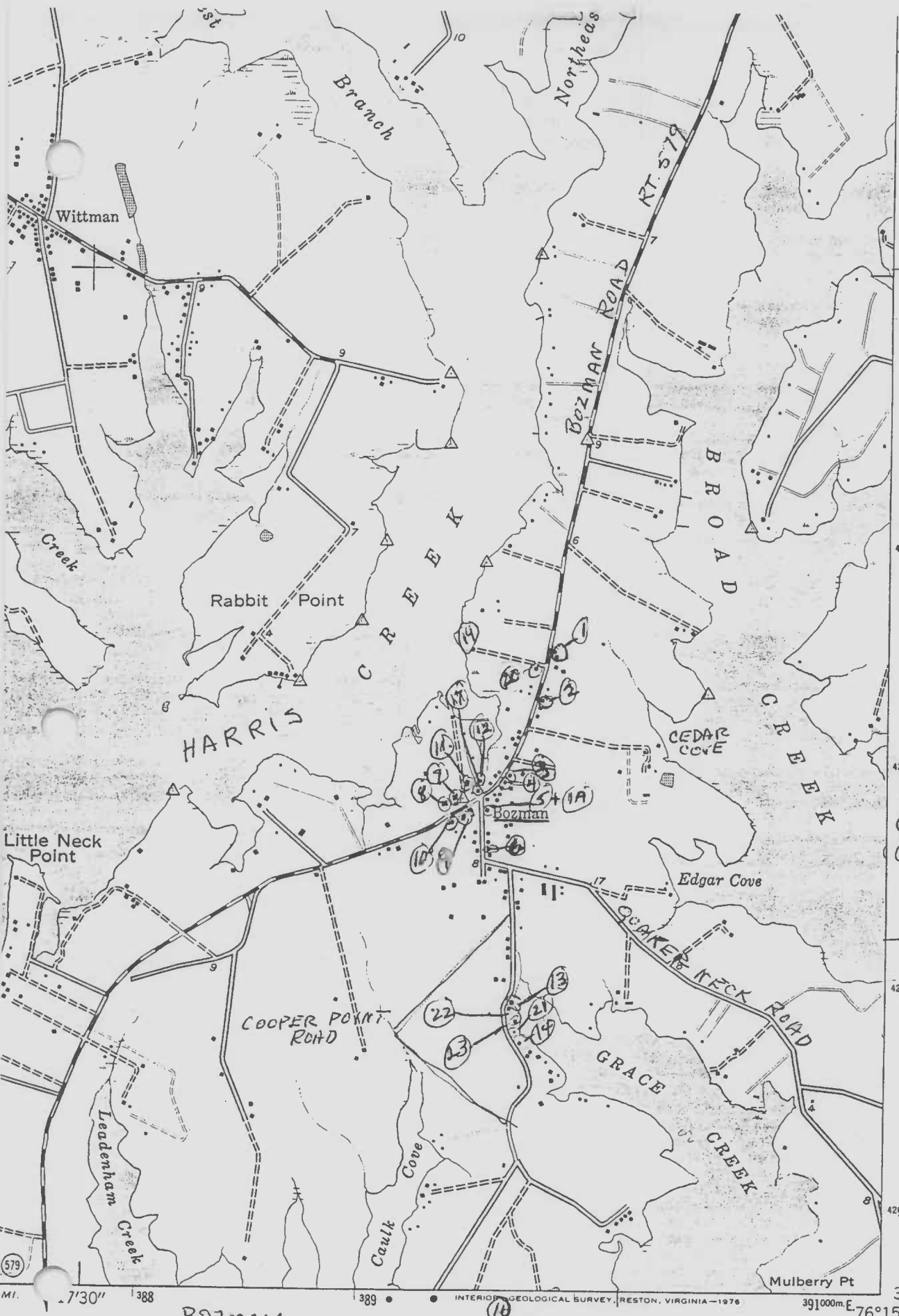

(1A) p. 209 Post Office
p. 209 Ball
(1) p. 209 BALL
(2) p. 193 Ostrowski
(3) p. 215 - JUMP
(4) p. 216 - JUMP
(5) p. 220 - Post Office
p. 220 - Colored School
(6) p. 228 Holiness Church
(7) p. 128 Methodist Church
(8) p. 152 Kemp
(9) p. 225 Ladies Aid
(10) p. 25 Jones
(11) p. 30 Bridges
(12) p. 124 Bridges
(13) p. 240 Thompson (Cannery)
(14) p. 290 Hambleton, H
(15) p. 6 Montgomery Cooper Point
(16) p. 49 Shirley/Denist Cooper Point
(17) p. 86 Bridges (Store)
(18) p. 294 Henry
(20) p. 206 Harrison
(21) p. 243 Hambleton - P.T.
(22) p. 241 Thompson, A.
(23) p. 241 Thompson, A.

BOZMAN
*MHT MAP
VERNACULAR HOUSES STUDY
*MARYLAND HISTORIC TRUST MAP

T-703

T-703

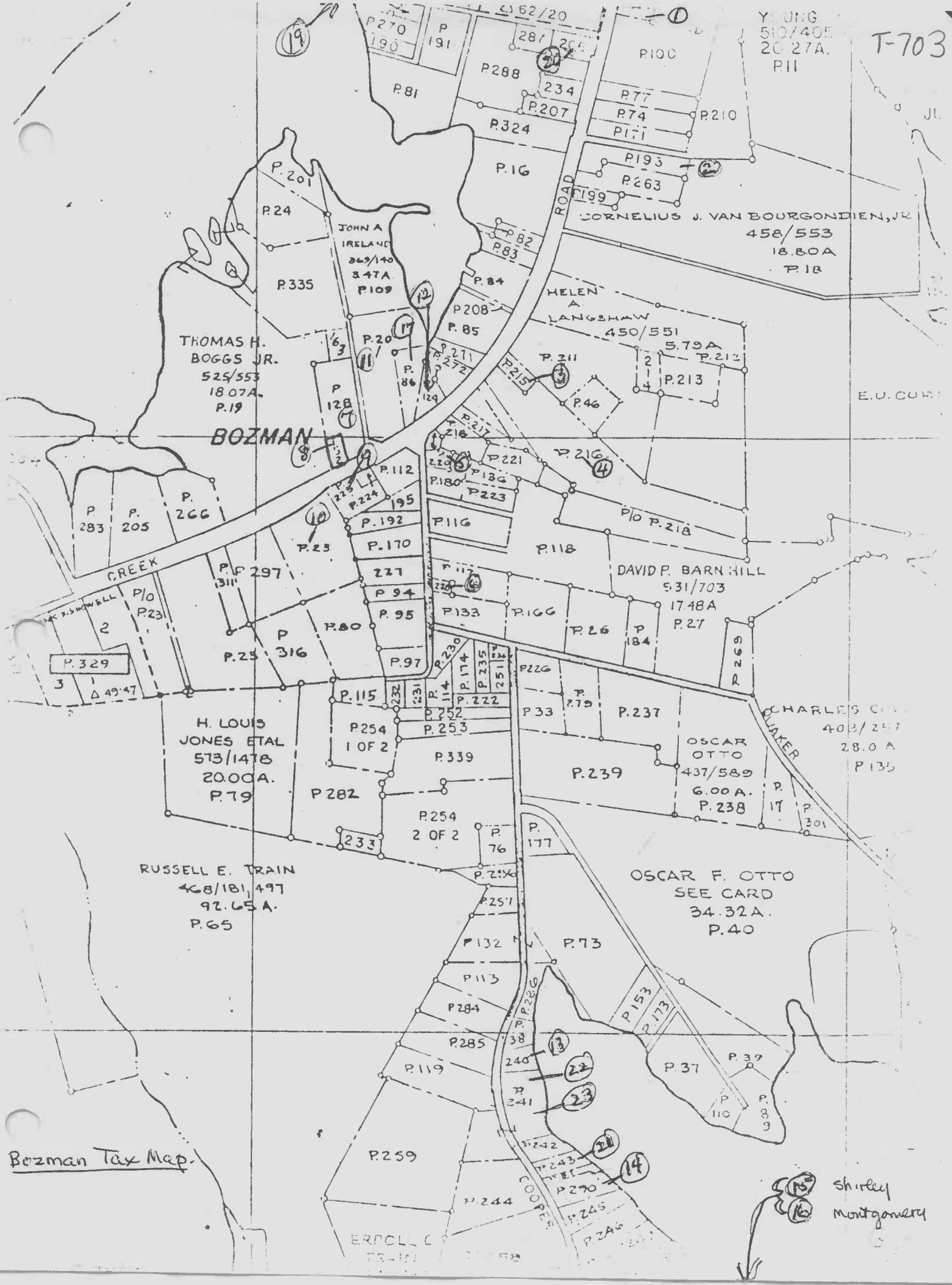
YOUNG
510/405
20.27A.
P.11
CORNELIUS J. VAN BOURGONDIEN, JR
458/553
18.80A
P.18
JOHN A IRELAND
369/140
3.47A.
P.109
THOMAS H. BOGGS JR.
525/553
18.07A.
P.19
HELEN A LANGSHAW
450/551
5.79A
P.213
BOZMAN
DAVID P. BARNHILL
531/703
17.48A
P.27
CREEK
H. LOUIS JONES ETAL
573/1478
20.00A.
P.79
OSCAR OTTO
437/589
6.00A.
P.238
CHARLES
403/257
28.0 A
P.135
RUSSELL E. TRAIN
468/181, 497
92.65 A.
P.65
OSCAR F. OTTO
SEE CARD
34.32A.
P.40
COOPER
Bozman Tax Map.
Shirley
Montgomery

p 152 MHT Map. #(8) negative # 7 T-703

Bozman Road - Harris Creekside
2nd building south of Ruby Harrison Rd.
next to Broad Creek Methodist Church
Home of Bayanard and Carol Kemp - 1989