p.220 MHT map # (5)

No Post Office

MARYLAND HISTORICAL TRUST
21 STATE CIRCLE
SHAW HOUSE
ANNAPOLIS, MARYLAND 21401

HISTORIC SITES SURVEY FIELD SHEET
Individual Structure Survey Form

SURVEY NUMBER: T-700

NEGATIVE FILE NUMBER:

UTM REFERENCES:
Zone/Easting/Northing

U.S.G.S. QUAD. MAP:

PRESENT FORMAL NAME:
Post Office, Bozman, Md. 21612

ORIGINAL FORMAL NAME:
Colored School No. 4 (1877 map)

PRESENT USE: Post Office

ORIGINAL USE: school

ARCHITECT/ENGINEER:

BUILDER/CONTRACTOR:

PHYSICAL CONDITION OF STRUCTURE:
Excellent (x) Good ( )
Fair ( ) Poor: ( )

THEME:

STYLE:

DATE BUILT:

COUNTY: Talbot

TOWN: Bozman

LOCATION: Quaker Neck Road - first building on north side. (Tax plat #220)

COMMON NAME:
Bozman Post Office

FUNCTIONAL TYPE: (above)

OWNER:

ADDRESS:

ACCESSIBILITY TO PUBLIC:
Yes (x) No ( ) Restricted ( )

LEVEL OF SIGNIFICANCE:
Local (x) State ( ) National ( )

GENERAL DESCRIPTION:

Structural System

1. Foundation: Stone (x) Brick ( ) Concrete ( ) Concrete Block ( )
2. Wall Structure
   A. Wood Frame: yes Post and Beam ( ) Balloon ( )
   B. Load Bearing Masonry: Brick (✓) Stone ( ) Concrete ( ) Concrete Block ( )
   C. Iron ( ) D. Steel ( ) E. Other:
3. Wall Covering: Clapboard ( ) Board and Batten ( ) Wood Shingle ( ) Shiplap ( )
   Novelty ( ) Stucco ( ) Sheet Metal ( ) Aluminum ( ) Asphalt Shingle ( )
   Brick Veneer (x) Stone Veneer ( )
   Bonding Pattern: Other:
4. Roof Structure
   A. Truss: Wood ( ) Iron ( ) Steel ( ) Concrete ( )
   B. Other:
5. Roof Covering: Slate ( ) Wood Shingle ( ) Asphalt Shingle (✓) Sheet Metal ( )
   Built Up ( ) Rolled ( ) Tile ( ) Other:
6. Engineering Structure:
7. Other:

Appendages: Porches ( ) Towers ( ) Cupolas ( ) Dormers ( ) Chimneys ( ) Sheds (x) Ells ( )
Wings ( ) Other: Steps and ramp

Roof Style: Gable (x) Hip ( ) Shed ( ) Flat ( ) Mansard ( ) Gambrel ( ) Jerkinhead ( )
Saw Tooth ( ) With Monitor ( ) With Bellcast ( ) With Parapet ( ) With False Front ( )
Other:

Number of Stories: 1

Number of Bays: 3

Approximate Dimensions:

Entrance Location: Front

THREAT TO STRUCTURE:
No Threat ( ) Zoning ( ) Roads ( )
Development ( ) Deterioration ( )
Alteration ( ) Other:

LOCAL ATTITUDES:
Positive ( ) Negative ( )
Mixed ( ) Other:

ADDITIONAL ARCHITECTURAL OR STRUCTURAL DESCRIPTION: T-700

East side of building has a ramp for handicapped enclosed by a railing that begins in center of east side and runs to the front, across the front, past the front door and down a set of steps.

RELATED STRUCTURES: (Describe)

STATEMENT OF SIGNIFICANCE:

the "old colored school house" is surrounded by this building.

REFERENCES:

Otis Bridges

MAP: (Indicate North In Circle)



SURROUNDING ENVIRONMENT:

Open Land( )Woodland( )Scattered Buildings(
Moderately Built Up(X)Densely Built Up( )
Residential( )Commercial( )
Agricultural( )Industrial( )
Roadside Strip Development( )
Other:

RECORDED BY: Jean Winch

ORGANIZATION: Historic St. Michaels-Bay Hundred

DATE RECORDED: 6/10/88

p.220

MHT map #5

Old Colored School House

MARYLAND HISTORICAL TRUST
21 STATE CIRCLE
SHAW HOUSE
ANNAPOLIS, MARYLAND 21401

HISTORIC SITES SURVEY FIELD SHEET
Individual Structure Survey Form

SURVEY NUMBER: T-700

NEGATIVE FILE NUMBER:

UTM REFERENCES:
Zone/Easting/Northing

U.S.G.S. QUAD. MAP:

PRESENT FORMAL NAME:
Bozman, MD Post Office

ORIGINAL FORMAL NAME:
Colored School #4 (on 1877 map)

PRESENT USE: ~~Post Office~~ storage-stage sets (1986)

ORIGINAL USE: colored school house

ARCHITECT/ENGINEER:

BUILDER/CONTRACTOR:

PHYSICAL CONDITION OF STRUCTURE:
Excellent ( ) Good (x)
Fair ( ) Poor: ( )

THEME:

STYLE:

DATE BUILT:
before 1900

COUNTY: Talbot

TOWN: Bozman

LOCATION: Quaker Neck Road - first building on the left (north side) p.220

COMMON NAME:

FUNCTIONAL TYPE:

OWNER:
ADDRESS: Womans Club
St. Michaels
Md. 21663

ACCESSIBILITY TO PUBLIC:
Yes ( ) No (x) Restricted ( )

LEVEL OF SIGNIFICANCE:
Local (x) State ( ) National ( )

GENERAL DESCRIPTION:

Structural System

1. Foundation: Stone( )Brick( )Concrete( )Concrete Block(x)
2. Wall Structure
   A. Wood Frame: x Post and Beam(✓)Balloon( )
   B. Load Bearing Masonry: Brick( )Stone( )Concrete( )cinder Block(x) Concrete Block( )
   C. Iron( ) D. Steel( ) E. Other:
3. Wall Covering: Clapboard(x) Board and Batten( )Wood Shingle( )Shiplap( ) weatherboarding(x)
   Novelty( )Stucco( )Sheet Metal( )Aluminum( )Asphalt Shingle( )
   Brick Veneer( )Stone Veneer( )
   Bonding Pattern: Other:
4. Roof Structure
   A. Truss: Wood( )Iron( )Steel( )Concrete( )
   B. Other: rafters
5. Roof Covering: Slate( )Wood Shingle( )Asphalt Shingle(x)Sheet Metal( )
   Built Up( )Rolled( )Tile( )Other:
6. Engineering Structure:
7. Other:

Appendages: Porches( )Towers( )Cupolas( )Dormers( )Chimneys(x)Sheds(x)Ells( )
Wings ( )Other:

Roof Style: Gable(x)Hip( )Shed( )Flat( )Mansard( )Gambrel( )Jerkinhead( )
Saw Tooth( )With Monitor( )With Bellcast( )With Parapet( )With False Front( )
Other:

Number of Stories: 1
Number of Bays: 3
Approximate Dimensions:

Entrance Location: front

THREAT TO STRUCTURE:
No Threat( )Zoning( )Roads( )
Development( )Deterioration( )
Alteration ( )Other:

LOCAL ATTITUDES:
Positive( )Negative( )
Mixed( ) Other:

ADDITIONAL ARCHITECTURAL OR STRUCTURAL DESCRIPTION: T-700

First building on the north side of Quaker Neck Road. Originally located on the east side of Neavitt Rd. ½ mile from current location. This is a one story frame building with gabled roof and chimney at center of rear wall of building. The facade has three bays and front door in center bay. Front windows boarded up. Side windows are 6/6. The rear of the building has a shed roof enclosed one story addition. The outside is weather board and the roof asphalt shingle. ~~There is a shed for storage at the rear of the property.~~ Currently used as storage for theatre stage sets.(1986)

RELATED STRUCTURES: (Describe)

There is a shed at the rear of the property.

STATEMENT OF SIGNIFICANCE:

This is The "Old Colored School House" that was moved here from the Cauik Farm further South on the Bozman Road.

REFERENCES:

Otis Bridges

MAP: (Indicate North In Circle)



SURROUNDING ENVIRONMENT:

Open Land( )Woodland( )Scattered Buildings( )
Moderately Built Up(X)Densely Built Up( )
Residential(X)Commercial( )
Agricultural( )Industrial( )
Roadside Strip Development( )
Other:

RECORDED BY: Winch

ORGANIZATION: St Michaels - Bay Hundred

DATE RECORDED: 12/4/86

T-700

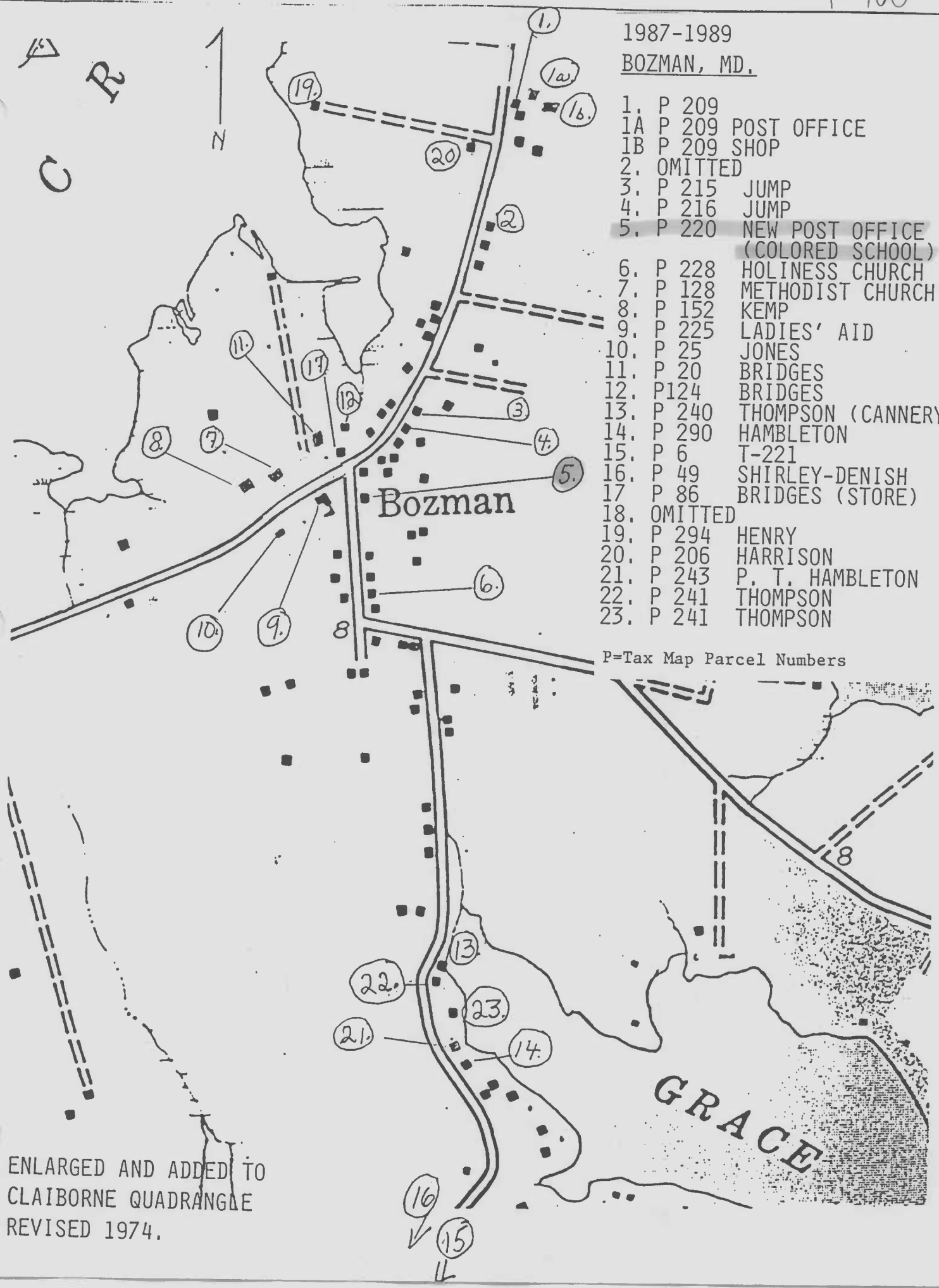

1987-1989

BOZMAN, MD.

1. P 209
1A P 209 POST OFFICE
1B P 209 SHOP
2. OMITTED
3. P 215 JUMP
4. P 216 JUMP
5. P 220 NEW POST OFFICE (COLORED SCHOOL)
6. P 228 HOLINESS CHURCH
7. P 128 METHODIST CHURCH
8. P 152 KEMP
9. P 225 LADIES' AID
10. P 25 JONES
11. P 20 BRIDGES
12. P124 BRIDGES
13. P 240 THOMPSON (CANNERY)
14. P 290 HAMBLETON
15. P 6 T-221
16. P 49 SHIRLEY-DENISH
17 P 86 BRIDGES (STORE)
18. OMITTED
19. P 294 HENRY
20. P 206 HARRISON
21. P 243 P. T. HAMBLETON
22. P 241 THOMPSON
23. P 241 THOMPSON

P=Tax Map Parcel Numbers

ENLARGED AND ADDED TO CLAIBORNE QUADRANGLE REVISED 1974.

1988-89
BOZMAN, MD.

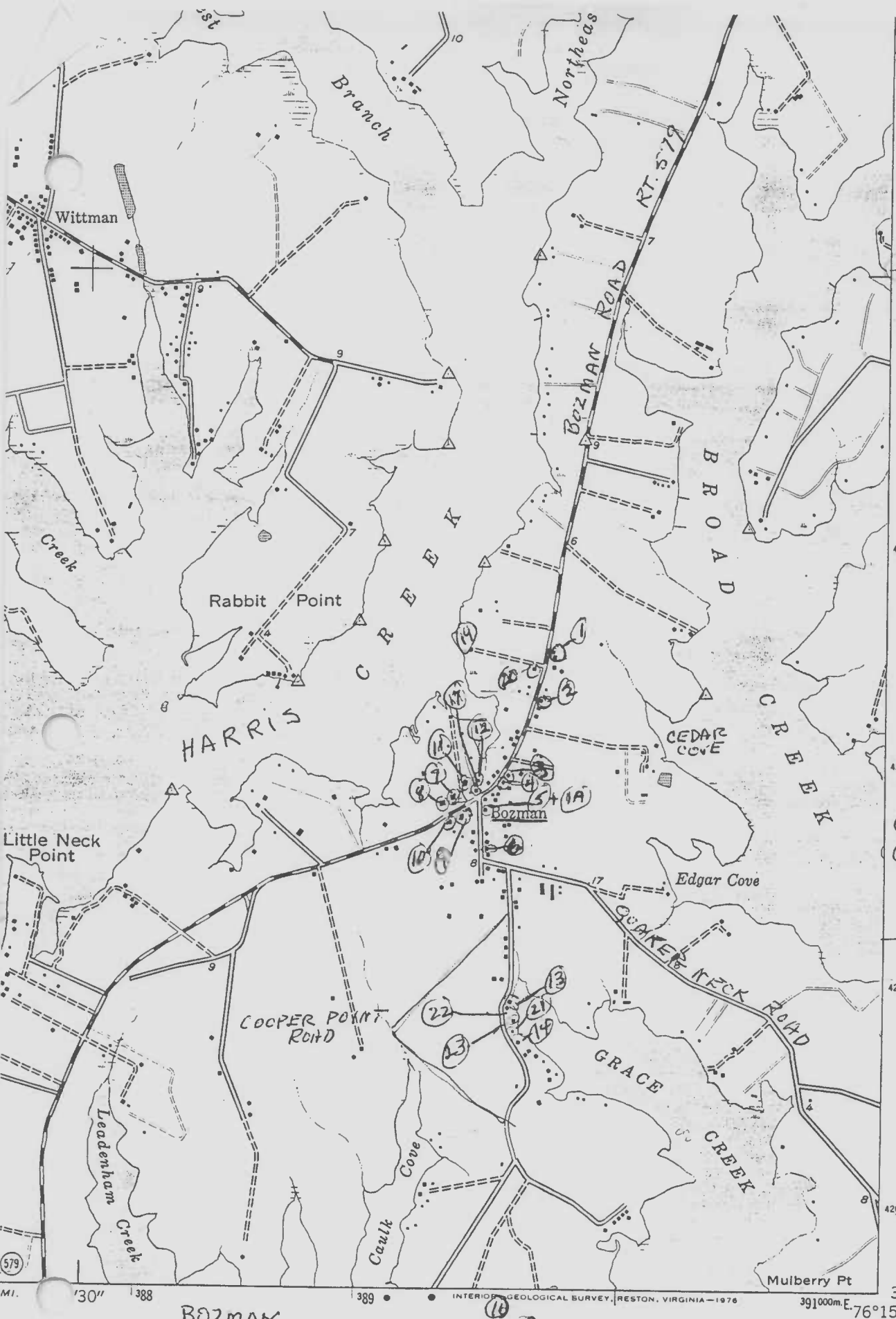

(12) p. 209 Post Office
p. 209 Ball
(1) p 209 BALL
(2) p. 193 Ostrowski
(3) p. 215 - JUMP
(4) p 216 - JUMP
(5) p 220 - Post Office
p 220 - Colored School
(6) p 228 Holiness Chur.
(7) p 128 Methodist Chur
(8) p. 152 Kemp
(9) p. 225 Ladies Aid
(10) p. 25 Jones
(11) p 20 Bridges
(12) p. 124 Bridges
(13) p 240 Thompson (Cannery)
(14) p. 240 Hambleton, H
(15) p 6 Montgomery Cooper Point A
(16) p 41 Shirley/Denist Cooper Point
(17) p. 86 Bridges (Store)
(19) p 294 Henry
(20) p 206 Harrison
(21) p. 243 Hambleton - P.T.
(22) p 241 Thompson, A.
(23) p. 241 Thompson, A.

BOZMAN
*MHT MAP
VERNACULAR HOUSES STUDY

*MARYLAND HISTORIC TRUST MAP

(OXFORD) 5761 II NW

T-700

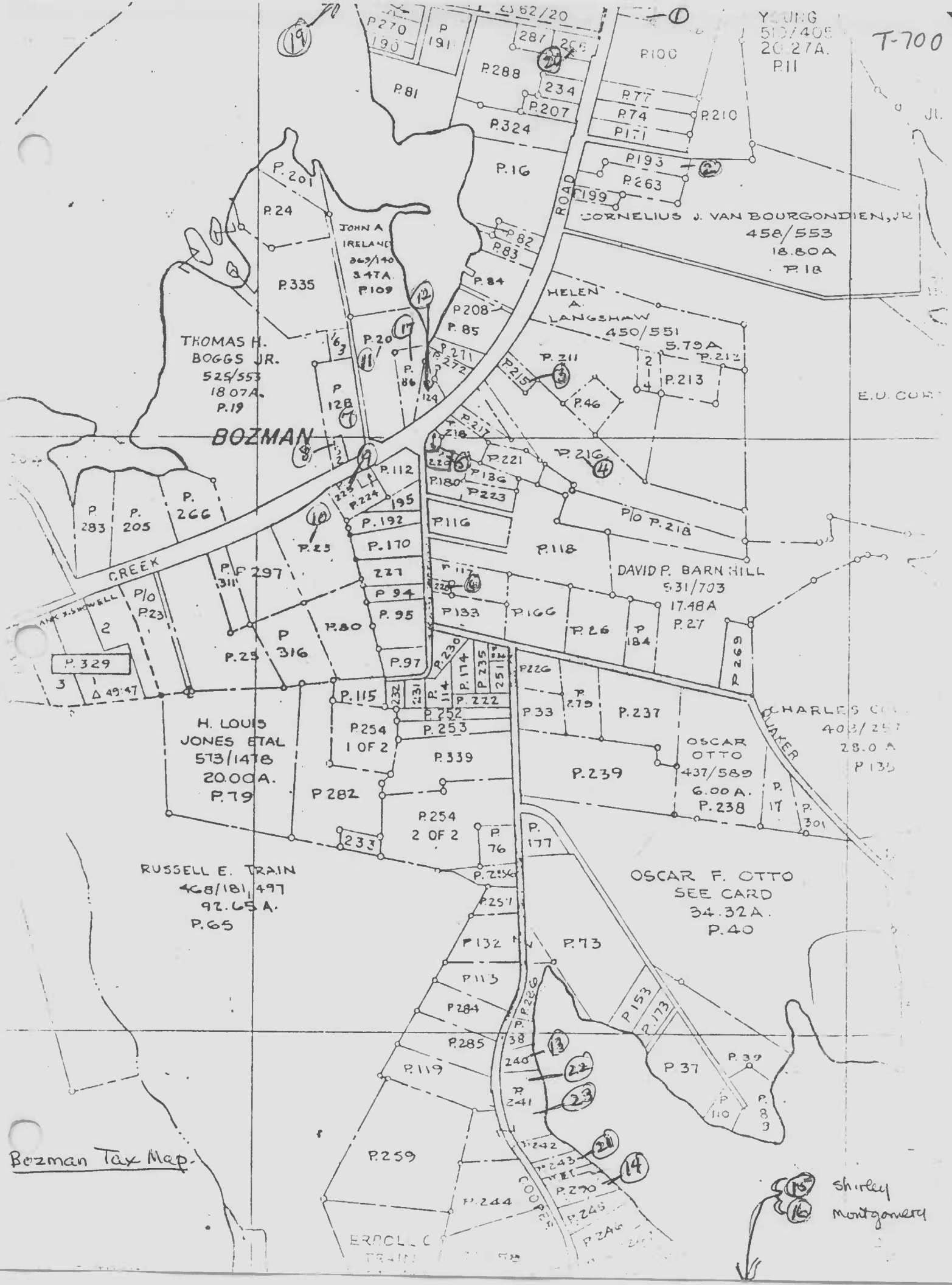
T-700
YOUNG
510/405
20.27A.
P.11
CORNELIUS J. VAN BOURGONDIEN, JR
458/553
18.80A
P.18
JOHN A IRELAND
369/140
3.47A.
P.109
THOMAS H. BOGGS JR.
525/553
18.07A.
P.19
HELEN A. LANGSHAW
450/551
5.79A
P.212
BOZMAN
DAVID P. BARNHILL
531/703
17.48A
P.27
CREEK
H. LOUIS JONES ETAL
573/1478
20.00A.
P.79
OSCAR OTTO
437/589
6.00A.
P.238
CHARLES CO.
403/257
28.0 A
P.135
RUSSELL E. TRAIN
468/181, 497
92.65 A.
P.65
OSCAR F. OTTO
SEE CARD
34.32A.
P.40
COOPER
Bozman Tax Map
Shirley
Montgomery

T-70D

"old colored school"
which was surrounded by a brick facade
and became
the New Post Office in 1988

Quaker Neck Road.
Bozman
p. 220 MHT map #6

p. 220

p. ~~209~~ 220 MHT Map #1A

T-700

New Post Office
Quaker Neck Rd.
Bozman, MD 21612

UNITED STATES POST OFFICE
BOZMAN MARYLAND

T-700