(p. 216 ?
MHT Map #4
picture #13

MARYLAND HISTORICAL TRUST
21 STATE CIRCLE
SHAW HOUSE
ANNAPOLIS, MARYLAND 21401

(4)

HISTORIC SITES SURVEY FIELD SHEET
Individual Structure Survey Form

SURVEY NUMBER: T-699

NEGATIVE FILE NUMBER:

UTM REFERENCES:
Zone/Easting/Northing

U.S.G.S. QUAD. MAP:

PRESENT FORMAL NAME:

ORIGINAL FORMAL NAME:

PRESENT USE: Home

ORIGINAL USE:

ARCHITECT/ENGINEER:

BUILDER/CONTRACTOR:

PHYSICAL CONDITION OF STRUCTURE:
Excellent( ) Good( )
Fair (xx) Poor: ( )

THEME:

STYLE:

DATE BUILT:
About 100 years ago.(1886)

COUNTY: Talbot

TOWN: ~~Bozman~~

LOCATION: p.216
Bozman Rd.-(Rt.579) - east side
3rd house north of Quaker Neck Rd.

COMMON NAME:

FUNCTIONAL TYPE: residence

OWNER:
ADDRESS: Mrs.Jump
St. Michaels
MD 21663

ACCESSIBILITY TO PUBLIC:
Yes( ) No (x) Restricted( )

LEVEL OF SIGNIFICANCE:
Local (x) State ( ) National( )

GENERAL DESCRIPTION:
Structural System
1. Foundation: Stone( )Brick( )Concrete( )Concrete Block( )
2. Wall Structure
   A. Wood Frame:x Post and Beam(✓)Balloon( )
   B. Load Bearing Masonry: Brick( )Stone( )Concrete( )Concrete Block( )
   C. Iron( ) D. Steel( ) E. Other:
3. Wall Covering: Clapboard(x)Board and Batten( )Wood Shingle( )Shiplap( )
   Novelty( )Stucco( )Sheet Metal( )Aluminum( )Asphalt Shingle( )
   Brick Veneer( )Stone Veneer( ) weatherboard x
   Bonding Pattern:
   Other:
4. Roof Structure
   A. Truss: Wood( )Iron( )Steel( )Concrete( )
   B. Other: wood rafters
5. Roof Covering: Slate( )Wood Shingle(x) on 2 story Asphalt Shingle(x) on 1 story Sheet Metal( )
   Built Up( )Rolled( )Tile( )Other:
6. Engineering Structure:
7. Other:

Appendages: Porches( )Towers( )Cupolas( )Dormers( )Chimneys(x)Sheds( )Ells( )
Wings ( )Other:
Roof Style: Gable(x)Hip( )Shed( )Flat( )Mansard( )Gambrel( )Jerkinhead( )
Saw Tooth( )With Monitor( )With Bellcast( )With Parapet( )With False Front( )
Other:
Number of Stories: 2 with 1 story addition
Number of Bays: 5 bays at ground level
Approximate Dimensions:
Entrance Location: front

THREAT TO STRUCTURE:
No Threat( )Zoning( )Roads( )
Development( )Deterioration( )
Alteration ( )Other:

LOCAL ATTITUDES:
Positive( )Negative( )
Mixed( ) Other:

ADDITIONAL ARCHITECTURAL OR STRUCTURAL DESCRIPTION: T-699

The location of this house is on the east side of Bozman Road(RT.579), the third house north of Quaker Neck Road. It is a wood frame structure with gabled roof. The small part is one and one-half stories high with a two bay facade facing west. The entrance is to the left and there is a four over four window on the right. The facade of this portion that has a gable facing south is one bay with window in first and a window in the attic. Both are four over four. The larger portion (2 story) of the house which is to the north of the small part, has three bays with the front entrance in the center bay. The windows in this portion are two over two and there is a corbeled chimney on the interior of the south end. The house has clapboard siding painted red and has a wood shingle roof.

RELATED STRUCTURES: (Describe)

STATEMENT OF SIGNIFICANCE:

REFERENCES:

MAP: (Indicate North In Circle)

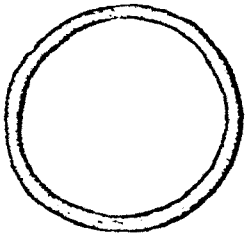

SURROUNDING ENVIRONMENT:
Open Land( )Woodland( )Scattered Buildings(
Moderately Built Up(x)Densely Built Up( )
Residential(x)Commercial( )
Agricultural( )Industrial( )
Roadside Strip Development( )
Other:

RECORDED BY:
Ray and Jean Winch and Jean Snyder
ORGANIZATION:
Historic St.Michaels-Bay Hundred.Inc.
DATE RECORDED:
1/11/87

T-699

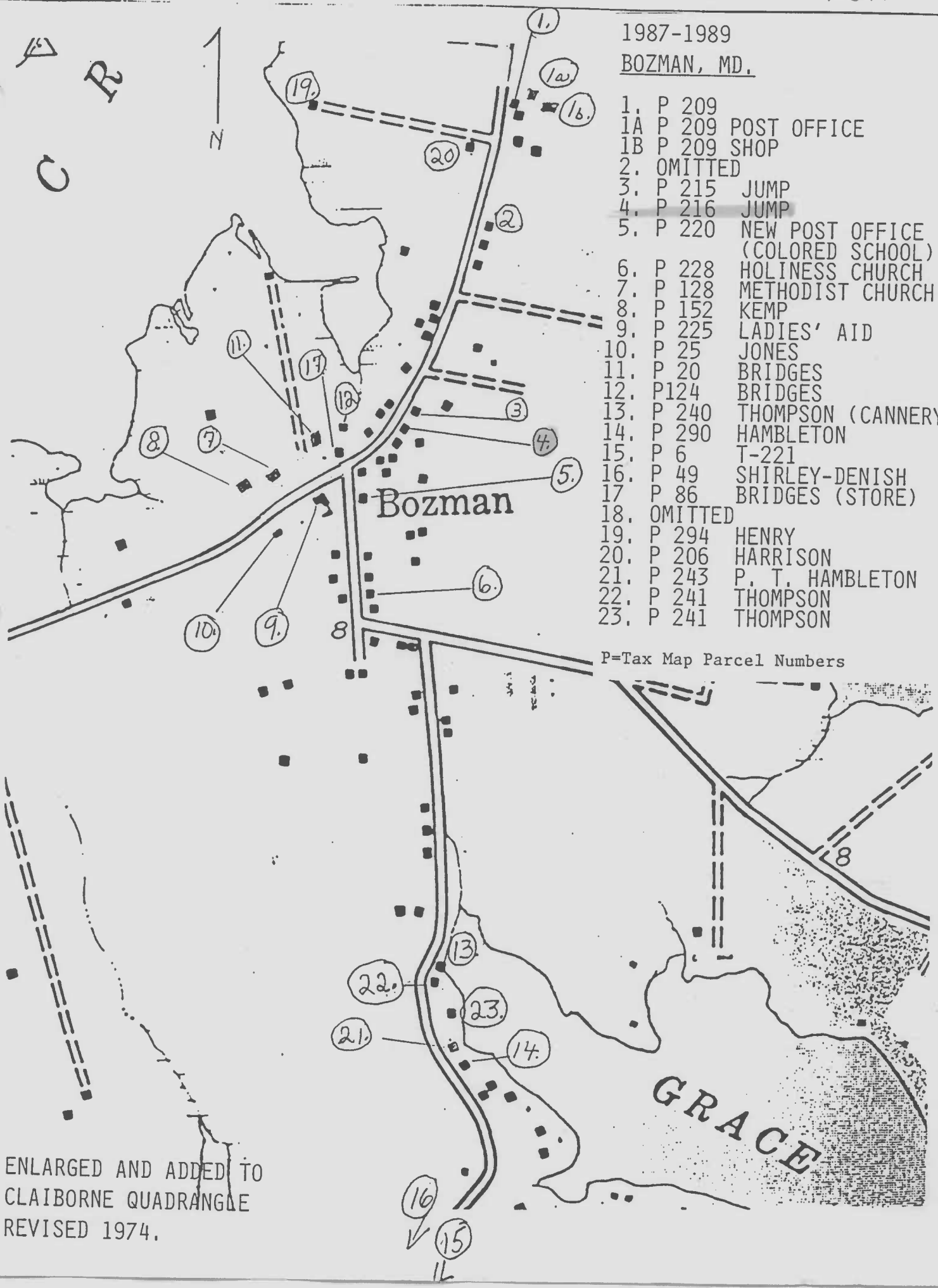

1987-1989

BOZMAN, MD.

1. P 209
1A P 209 POST OFFICE
1B P 209 SHOP
2. OMITTED
3. P 215 JUMP
4. P 216 JUMP
5. P 220 NEW POST OFFICE (COLORED SCHOOL)
6. P 228 HOLINESS CHURCH
7. P 128 METHODIST CHURCH
8. P 152 KEMP
9. P 225 LADIES' AID
10. P 25 JONES
11. P 20 BRIDGES
12. P124 BRIDGES
13. P 240 THOMPSON (CANNERY)
14. P 290 HAMBLETON
15. P 6 T-221
16. P 49 SHIRLEY-DENISH
17 P 86 BRIDGES (STORE)
18. OMITTED
19. P 294 HENRY
20. P 206 HARRISON
21. P 243 P. T. HAMBLETON
22. P 241 THOMPSON
23. P 241 THOMPSON

P=Tax Map Parcel Numbers

ENLARGED AND ADDED TO
CLAIBORNE QUADRANGLE
REVISED 1974.

1988-89
BOZMAN, MD

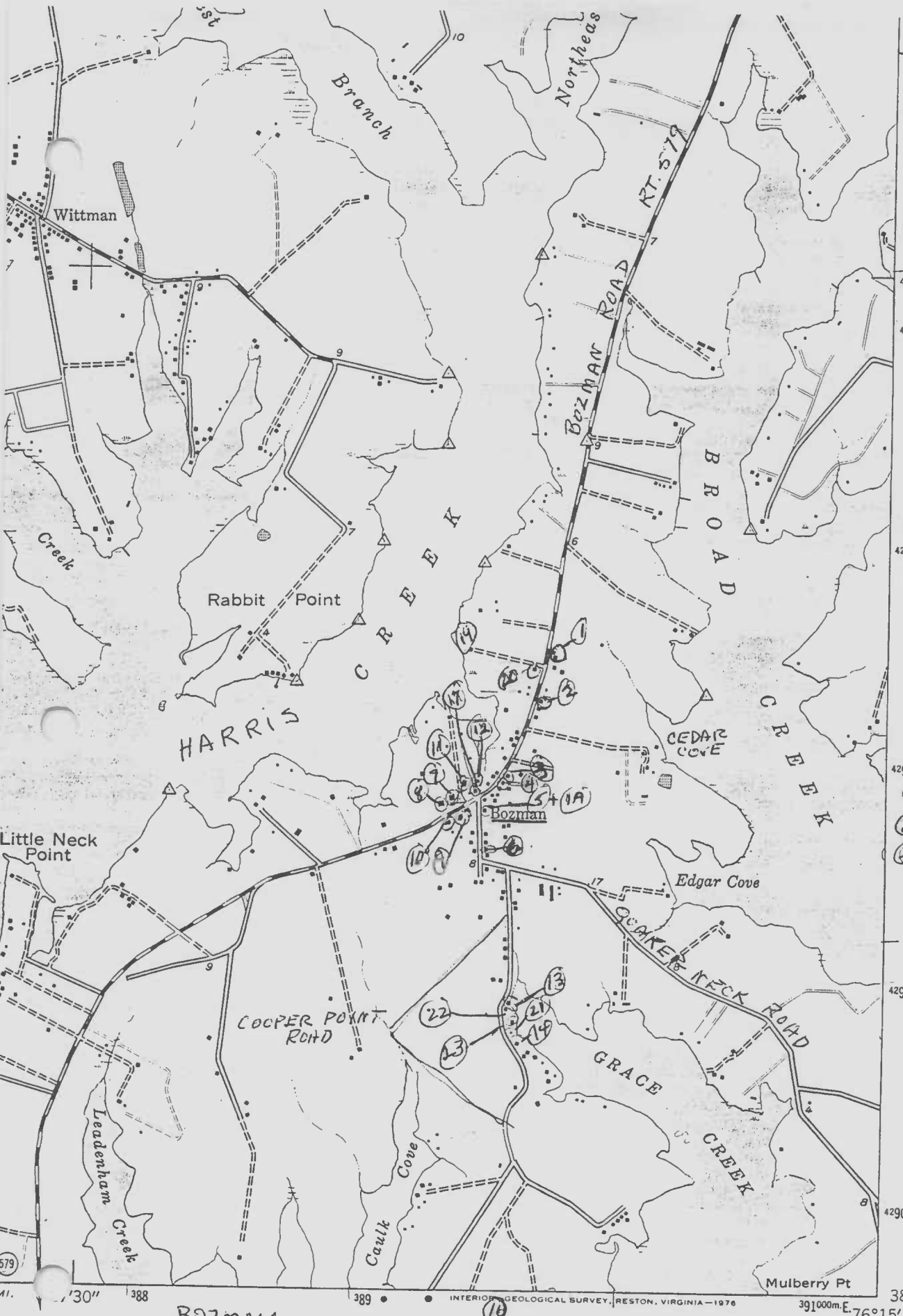

(1A) p. 209 Post Office
p. 209 Ball
(1) p 209 BALL
(2) p. 193 Ostrowski
(3) p. 215 - JUMP
(4) p 216 - JUMP
(5) p 220 - Post Office
p 220 - Colored School
(6) p. 228 Holiness Church
(7) p 128 Methodist Church
(8) p. 152 Kemp
(9) p. 225 Ladies Aid
(10) p. 25 Jones
(11) p 30 Bridges
(12) p. 124 Bridges
(13) p 240 Thompson (Cannery)
(14) p. 290 Hambleton, H
(15) p 6 Montgomery Cooper Point A
(16) p 41 Shirley/Denist Cooper Point
(17) p. 86 Bridges (Store)
(18) p 294 Henry
(20) p 206 Harrison
(21) p. 243 Hambleton - P.T.
(22) p 241 Thompson, A.
(23) p. 241 Thompson, A.

BOZMAN
* MHT MAP

VERNACULAR HOUSES STUDY

MARYLAND HISTORIC TRUST MAP

T-699

(OXFORD) 5761 II NW

T-699

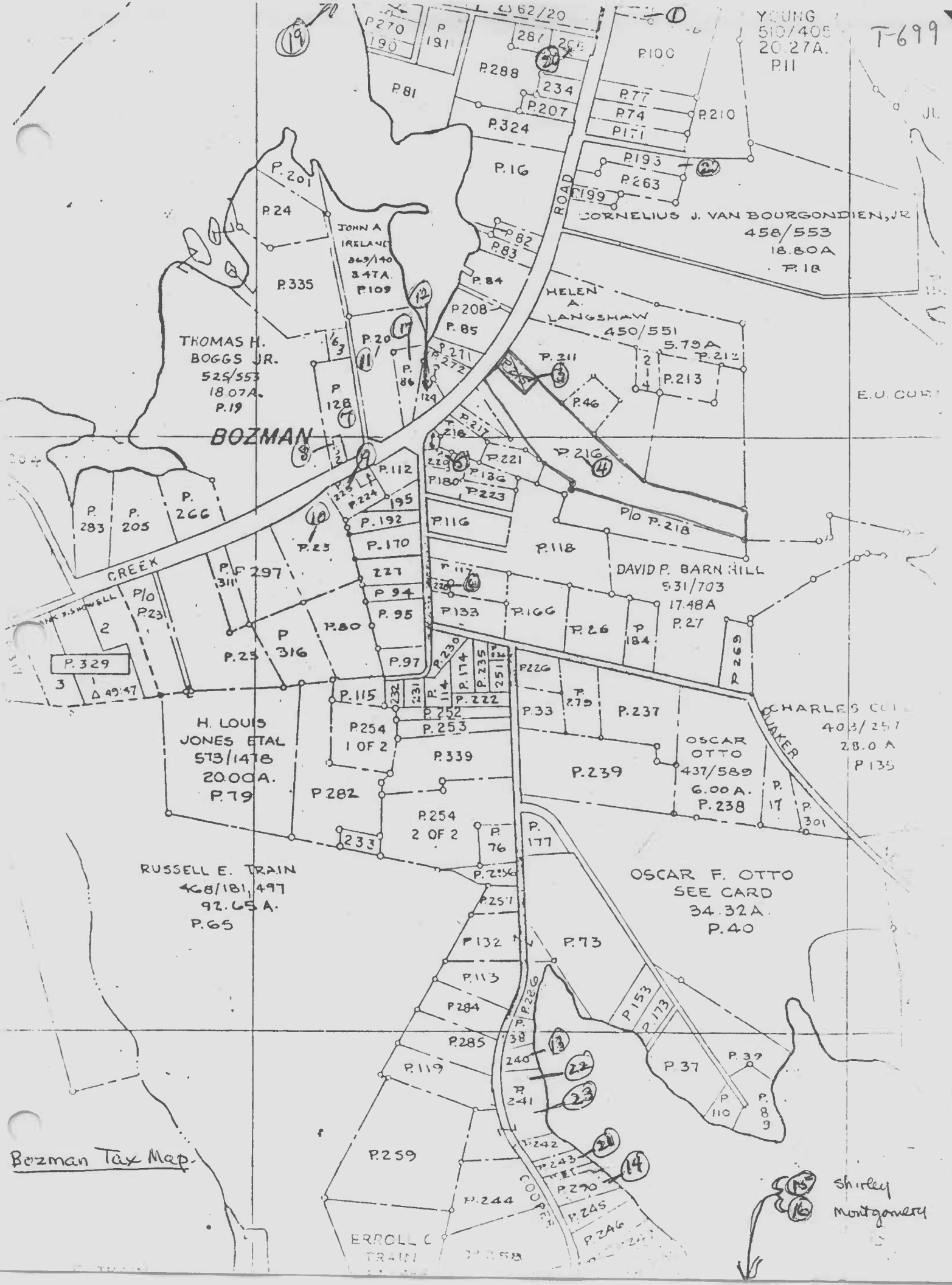

Bozman Tax Map.

p 216 MHT Map #4

T-699

Bowman Road (Route 379)
North of Queen Nick Road,
Broad Creek Sch.

Owned by Mrs. Jump - 1989