MARYLAND HISTORICAL TRUST
21 STATE CIRCLE
SHAW HOUSE
ANNAPOLIS, MARYLAND 21401

(3)

NHT Map (3)

HISTORIC SITES SURVEY FIELD SHEET
Individual Structure Survey Form

SURVEY NUMBER: T-698

NEGATIVE FILE NUMBER:

UTM REFERENCES:
Zone/Easting/Northing

U.S.G.S. QUAD. MAP:

PRESENT FORMAL NAME:

ORIGINAL FORMAL NAME:

COUNTY: Talbot
TOWN: Bozman
LOCATION: Bozman Road Route 579 - Broad Creek side. Fourth house north of Quaker Neck Rd. p.215
COMMON NAME:
FUNCTIONAL TYPE:
OWNER: Genevieve Jump
ADDRESS: St. Michaels, MD 21663

PRESENT USE: residence
ORIGINAL USE:
ARCHITECT/ENGINEER:
BUILDER/CONTRACTOR:
PHYSICAL CONDITION OF STRUCTURE:
Excellent( ) Good( )
Fair( ) Poor: (x)

ACCESSIBILITY TO PUBLIC:
Yes( ) No (x) Restricted( )

THEME:
STYLE:
DATE BUILT:

LEVEL OF SIGNIFICANCE:
Local (x) State ( ) National( )

GENERAL DESCRIPTION:
Structural System
1. Foundation: Stone( )Brick( )Concrete( )Concrete Block( )
2. Wall Structure
   A. Wood Frame: xPost and Beam( )Balloon( )
   B. Load Bearing Masonry: Brick( )Stone( )Concrete( )Concrete Block( )
   C. Iron( ) D. Steel( ) E. Other:
3. Wall Covering: Clapboard(✓)Board and Batten( )Wood Shingle( )Shiplap( )
   Novelty( )Stucco( )Sheet Metal( )Aluminum( )Asphalt Shingle( )
   Brick Veneer( )Stone Veneer( )Weatherboard (x)
   Bonding Pattern: Other:
4. Roof Structure
   A. Truss: Wood( )Iron( )Steel( )Concrete( )
   B. Other:
5. Roof Covering: Slate( )Wood Shingle( )Asphalt Shingle(✓)Sheet Metal( )
   Built Up( )Rolled( )Tile( )Other:
6. Engineering Structure:
7. Other:

Appendages: Porches( )Towers( )Cupolas( )Dormers( )Chimneys(✓)Sheds( )Ells( )
Wings ( )Other:

Roof Style: Gable(x)Hip( )Shed( )Flat( )Mansard( )Gambrel( )Jerkinhead( )
Saw Tooth( )With Monitor( )With Bellcast( )With Parapet( )With False Front( )
Other:

Number of Stories: 2
Number of Bays: 3
Approximate Dimensions:

Entrance Location: front

THREAT TO STRUCTURE:
No Threat( )Zoning( )Roads( )
Development( )Deterioration( )
Alteration ( )Other:

LOCAL ATTITUDES:
Positive( )Negative( )
Mixed( ) Other:

ADDITIONAL ARCHITECTURAL OR STRUCTURAL DESCRIPTION:

T-698

The building is 'L' shaped, two story with gabled roof. The roof is of asphalt shingle and the sides are of weatherboard. The front facade is three bay with the entrance at the far left. Windows on this facade for both first and second floor are 2/2. The facade facing south west for this front part of the 'L' is gabled with boxed cornice. There is one bay that includes a door on the far right side and a 2/2 window on the second floor above it.

RELATED STRUCTURES: (Describe)

STATEMENT OF SIGNIFICANCE:

REFERENCES:

MAP: (Indicate North In Circle)

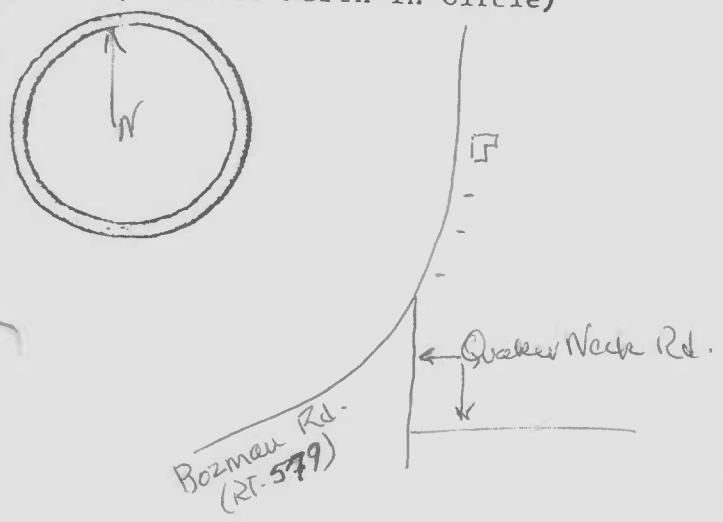

SURROUNDING ENVIRONMENT:
Open Land( )Woodland( )Scattered Buildings( )
Moderately Built Up(X)Densely Built Up( )
Residential(X)Commercial( )
Agricultural( )Industrial( )
Roadside Strip Development( )
Other:

RECORDED BY: ~~Ray and Jean Winch and Jean Snyder~~

ORGANIZATION: Historic St. Michaels-Bay Hundred

DATE RECORDED: 12 /4/86

T-698

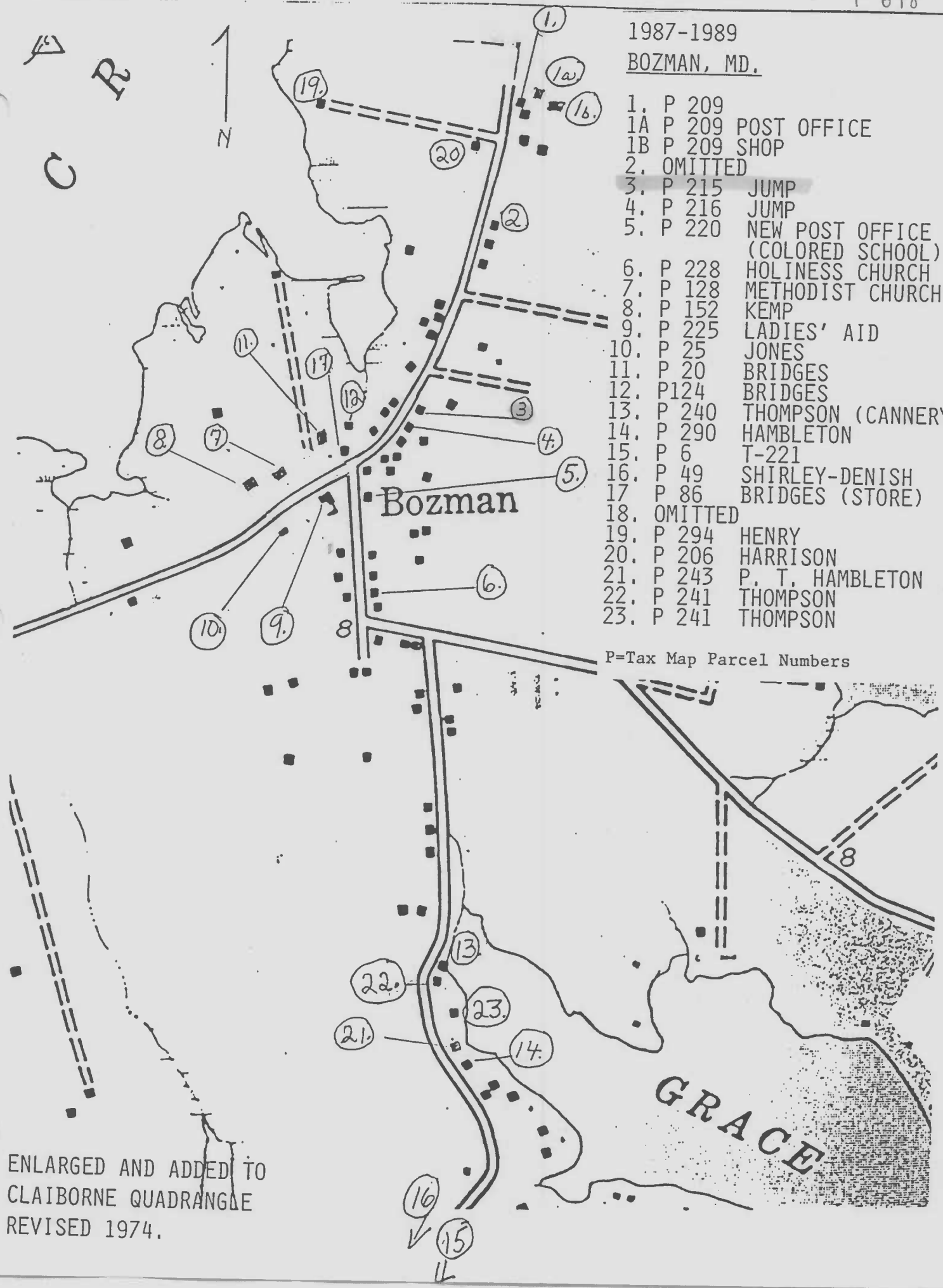

1987-1989

BOZMAN, MD.

1. P 209
1A P 209 POST OFFICE
1B P 209 SHOP
2. OMITTED
3. P 215 JUMP
4. P 216 JUMP
5. P 220 NEW POST OFFICE (COLORED SCHOOL)
6. P 228 HOLINESS CHURCH
7. P 128 METHODIST CHURCH
8. P 152 KEMP
9. P 225 LADIES' AID
10. P 25 JONES
11. P 20 BRIDGES
12. P124 BRIDGES
13. P 240 THOMPSON (CANNERY)
14. P 290 HAMBLETON
15. P 6 T-221
16. P 49 SHIRLEY-DENISH
17 P 86 BRIDGES (STORE)
18. OMITTED
19. P 294 HENRY
20. P 206 HARRISON
21. P 243 P. T. HAMBLETON
22. P 241 THOMPSON
23. P 241 THOMPSON

P=Tax Map Parcel Numbers

ENLARGED AND ADDED TO
CLAIBORNE QUADRANGLE
REVISED 1974.

1988-89
BOZMAN, MD

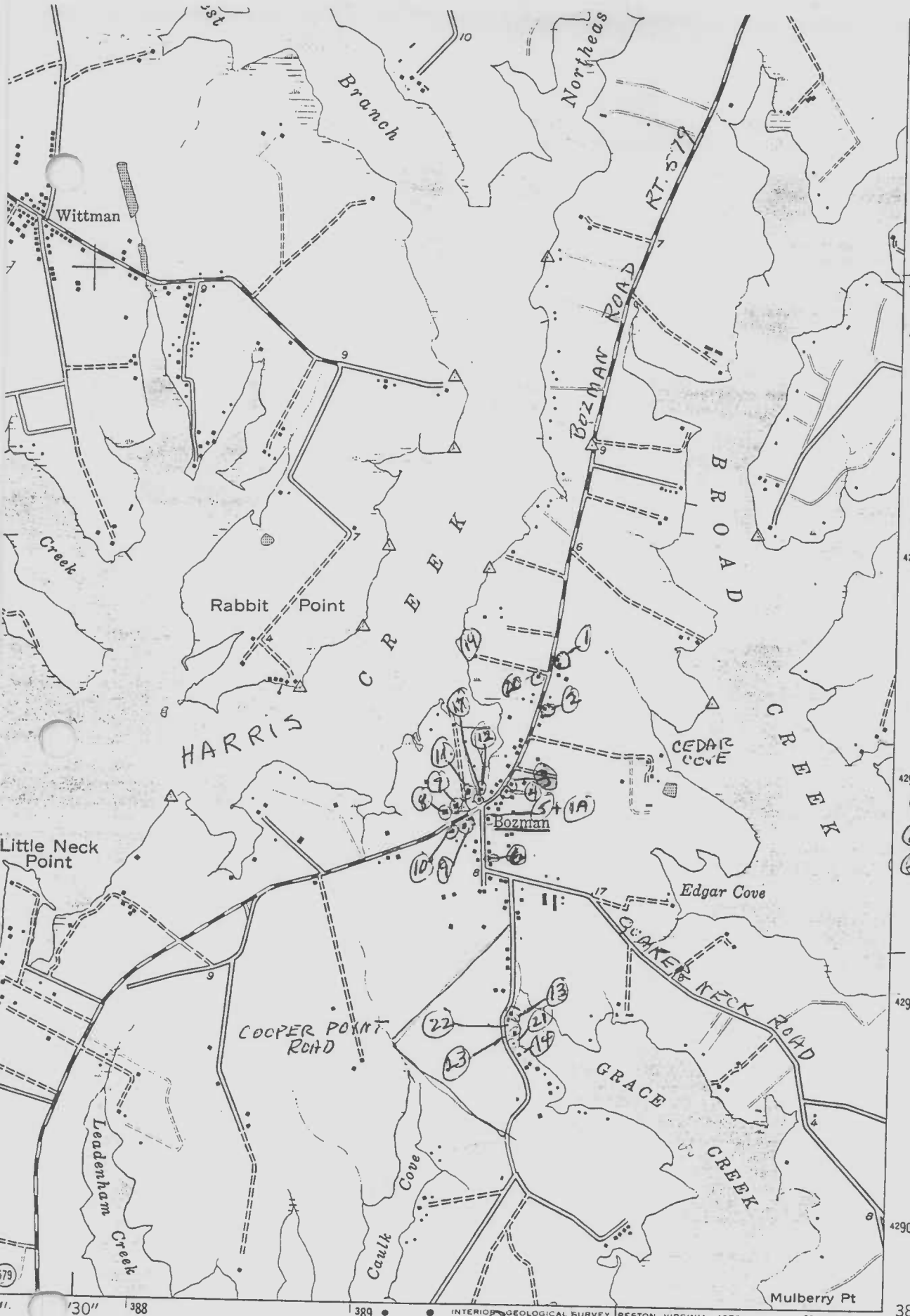

(1A) p. 209 Post Office
p. 209 Basil
(1) p 209 BALL
(2) p. 193 Ostrowski
(3) p. 215 - JUMP
(4) p 216 - JUMP
(5) p 220 - Post Office
p 220 - Colored School
(6) p 228 Holiness Church
(7) p 128 Methodist Church
(8) p. 152 Kemp
(9) p. 225 Ladies Aid
(10) p. 25 Jones
(11) p 30 Bridges
(12) p. 124 Bridges
(13) p 240 Thompson (Cannery)
(14) p. 290 Hambleton, H
(15) p 6 Montgomery Cooper Point A
(16) p 49 Shirley/Denisk Cooper Point
(17) p. 86 Bridges (Store)
(18) p 294 Henry
(20) p 206 Harrison
(21) p. 243 Hambleton - P.T.
(22) p 241 Thompson, A.
(23) p. 241 Thompson, A.

BOZMAN
*MHT MAP
VERNACULAR HOUSES STUDY
MARYLAND HISTORIC TRUST MAP

(OXFORD) 5761 II NW

T-698

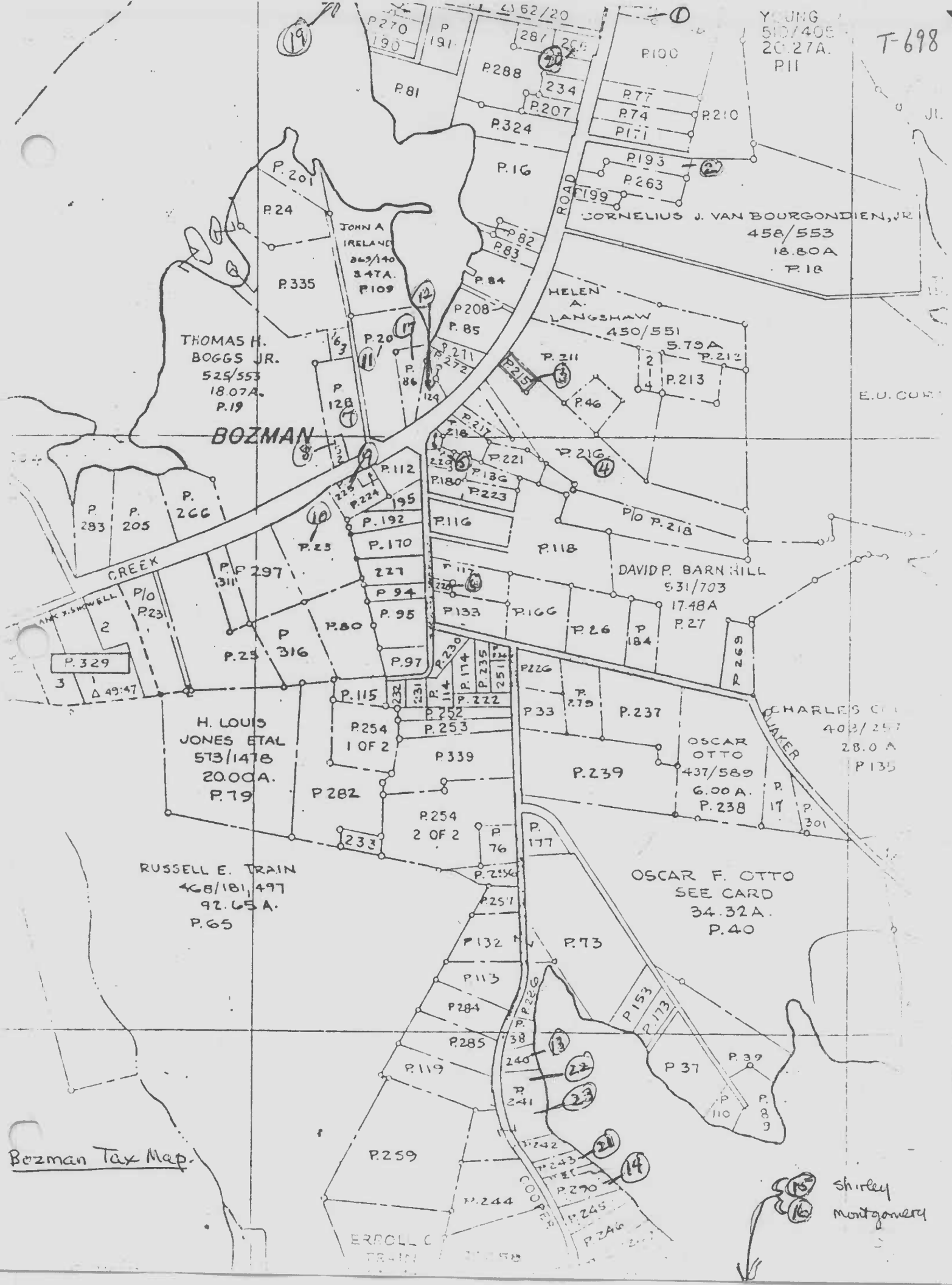
T-698
YOUNG
510/405
20.27A.
P.11
CORNELIUS J. VAN BOURGONDIEN, JR
458/553
18.80A
P.18
ROAD
JOHN A IRELAND
369/140
3.47A.
P.109
THOMAS H. BOGGS JR.
525/553
18.07A.
P.19
BOZMAN
HELEN A. LANGSHAW
450/551
5.79A
DAVID P. BARNHILL
531/703
17.48A
P.27
CREEK
H. LOUIS JONES ETAL
573/1478
20.00A.
P.79
OSCAR OTTO
437/589
6.00A.
P.238
CHARLES
28.0 A
P.135
QUAKER
RUSSELL E. TRAIN
468/181, 497
92.65 A.
P.65
OSCAR F. OTTO
SEE CARD
34.32A.
P.40
COOPER
ERROLL C. TRAIN
Bozman Tax Map.
shirley
montgomery

p. 215 MHT Map # 3

T-698

Bozman Road north of Quaker Neck Road
Broad Creek side
Owned by Genevieve Jump.