MARYLAND HISTORICAL TRUST
21 STATE CIRCLE
SHAW HOUSE
ANNAPOLIS, MARYLAND 21401

HISTORIC SITES SURVEY FIELD SHEET
Individual Structure Survey Form

SURVEY NUMBER: T-675

NEGATIVE FILE NUMBER:

UTM REFERENCES:
Zone/Easting/Northing

U.S.G.S. QUAD. MAP:

PRESENT FORMAL NAME:

ORIGINAL FORMAL NAME:

COUNTY: TALBOT

TOWN: NEAVITT

LOCATION: P167 WEST SIDE BROAD CREEK RD EDGE OF TOWN AS YOU ENTER

PRESENT USE: RESIDENCE

ORIGINAL USE: "

ARCHITECT/ENGINEER:

COMMON NAME:

BUILDER/CONTRACTOR:

FUNCTIONAL TYPE: HOME

OWNER:
ADDRESS:

PHYSICAL CONDITION OF STRUCTURE:
Excellent ( ) Good (X)
Fair ( ) Poor: ( )

ACCESSIBILITY TO PUBLIC:
Yes ( ) No (X) Restricted ( )

THEME:

STYLE: "STRAIGHT" HOUSE

LEVEL OF SIGNIFICANCE:
Local (X) State ( ) National ( )

DATE BUILT: C 1880-1900

GENERAL DESCRIPTION:

Structural System PILLARS - COVERED WITH TIN

1. Foundation: Stone( )Brick(X)Concrete( )Concrete Block( )
2. Wall Structure
   A. Wood Frame: Post and Beam(?)Balloon(?)
   B. Load Bearing Masonry: Brick( )Stone( )Concrete( )Concrete Block( )
   C. Iron( ) D. Steel( ) E. Other:
3. Wall Covering: Clapboard( )Board and Batten( )Wood Shingle(X)Shiplap( )
   Novelty( )Stucco( )Sheet Metal( )Aluminum( )Asphalt Shingle( )
   Brick Veneer( )Stone Veneer( )
   Bonding Pattern: Other:
4. Roof Structure
   A. Truss: Wood(X)Iron( )Steel( )Concrete( )
   B. Other:
5. Roof Covering: Slate( )Wood Shingle(?)Asphalt Shingle( )Sheet Metal( )
   Built Up( )Rolled( )Tile( )Other:
6. Engineering Structure:
7. Other:

Appendages: Porches( )Towers( )Cupolas( )Dormers( )Chimneys(X) CENTRAL Sheds(X)Ells( )
Wings ( )Other:

Roof Style: Gable(X)Hip( )Shed( )Flat( )Mansard( )Gambrel( )Jerkinhead( )
Saw Tooth( )With Monitor( )With Bellcast( )With Parapet( )With False Front( )
Other:

Number of Stories: 2

Number of Bays: 3-2 2 SECTIONS + SHED

Entrance Location: FRONT

Approximate Dimensions: 12 X 24

THREAT TO STRUCTURE:
No Threat(X)Zoning( )Roads( )
Development( )Deterioration( )
Alteration ( )Other:

LOCAL ATTITUDES:
Positive( )Negative( )
Mixed( ) Other:

PHOTO 30A

neg. 10, 11.

ADDITIONAL ARCHITECTURAL OR STRUCTURAL DESCRIPTION:

T-675

white
wood shingle roof
grey shutters
windows 1/1

RELATED STRUCTURES: (Describe)

STATEMENT OF SIGNIFICANCE:

EARLY STRAIGHT HOUSE WITH ADDITIONS

SIMILAR "STRAIGHT HOUSES"
BUILT 1860 - 1920
WEST SIDE OF BROAD CREEK RD
P. 171, 47, 92, 172, 173, 174
(ABOUT OPPOSITE PO -
ALL "IMPROVED" IN
VARIOUS WAYS
ALSO P. 67 + 154 NEAR THAMES RD
OPPOSITE EACH OTHER
BOTH WHITE - IMPROVED.

REFERENCES:

MAP: (Indicate North In Circle)



SURROUNDING ENVIRONMENT:
Open Land( )Woodland( )Scattered Buildings(
Moderately Built Up( )Densely Built Up( )
Residential(X)Commercial( )
Agricultural( )Industrial( )
Roadside Strip Development( )
Other:

Jean K. Snyder
RECORDED BY:
Ontario St. Michaels Bay Heritage Inc
ORGANIZATION:

DATE RECORDED: 2-Feb-81

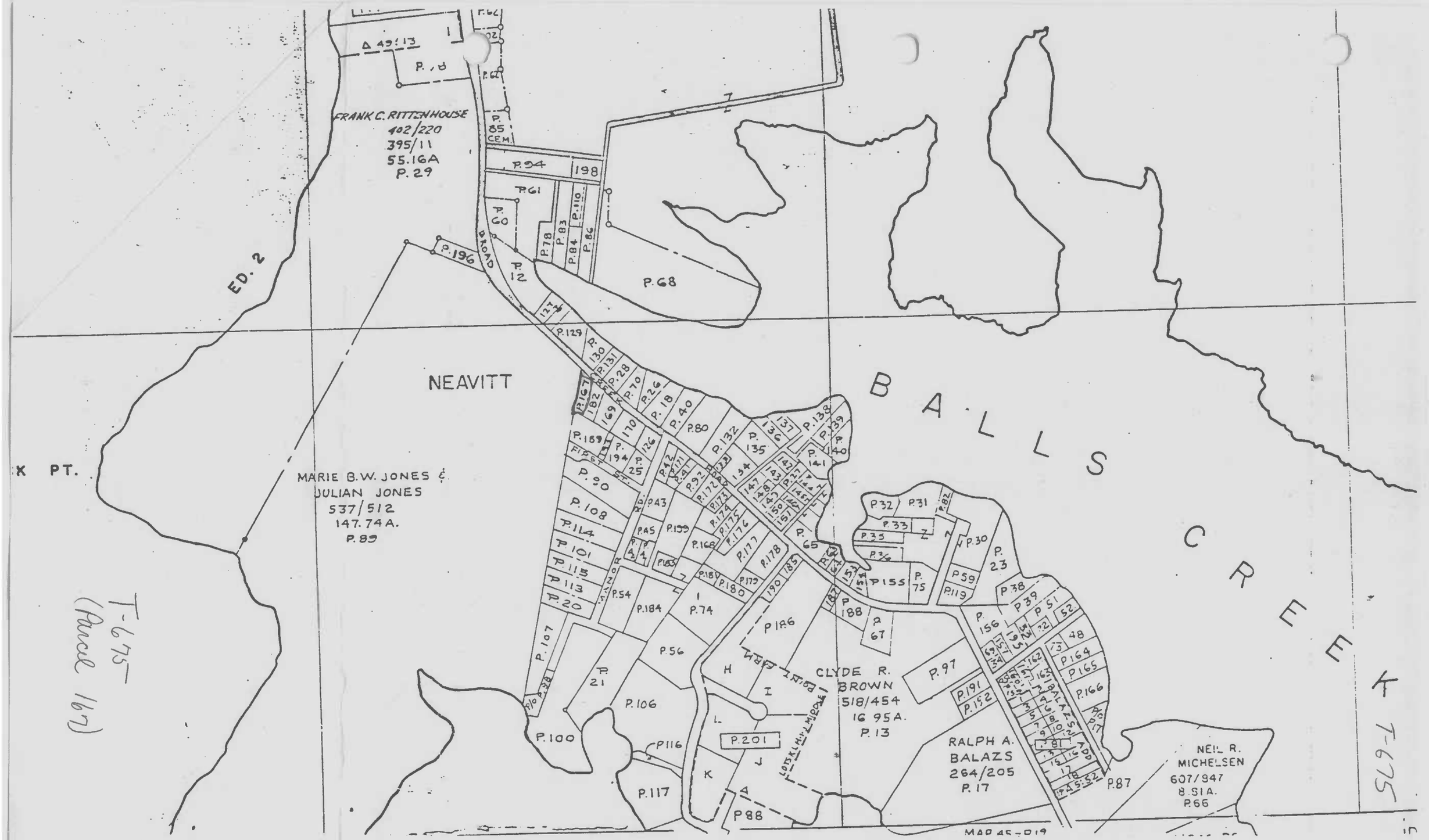
FRANK C. RITTENHOUSE
402/220
395/11
55.16A
P. 29
NEAVITT
MARIE B.W. JONES &
JULIAN JONES
537/512
147.74A.
P. 89
CLYDE R.
BROWN
518/454
16.95A.
P. 13
RALPH A.
BALAZS
264/205
P. 17
NEIL R.
MICHELSEN
607/947
8.51A.
P. 66
BALLS CREEK
ED. 2
T-675
(Parcel 167)
T-675
MAP 45-019



T-675
(West side Broad Creek Road)

Nearitt, Md.

Neg # 12

(2)