MARYLAND HISTORICAL TRUST
21 STATE CIRCLE
SHAW HOUSE
ANNAPOLIS, MARYLAND 21401

HISTORIC SITES SURVEY FIELD SHEET
Individual Structure Survey Form

SURVEY NUMBER: T-673

NEGATIVE FILE NUMBER:

UTM REFERENCES:
Zone/Easting/Northing

U.S.G.S. QUAD. MAP:

PRESENT FORMAL NAME:

ORIGINAL FORMAL NAME:

PRESENT USE: EMPTY

ORIGINAL USE: STORE FOR NEAVITT

ARCHITECT/ENGINEER:

BUILDER/CONTRACTOR:

PHYSICAL CONDITION OF STRUCTURE:
Excellent ( ) Good ( )
Fair ( ) Poor: (X)

THEME:

STYLE:

DATE BUILT:
SAID TO BE OVER 150 YRS.

COUNTY: TALBOT

TOWN: NEAVITT

LOCATION: ~~MAIN ST. OF NEAVITT~~ - WEST SIDE
P.178? BROADCREEK RD

COMMON NAME: GENERAL STORE

FUNCTIONAL TYPE: STORE

OWNER: EMPTY
ADDRESS:

ACCESSIBILITY TO PUBLIC:
Yes ( ) No (X) Restricted ( )

LEVEL OF SIGNIFICANCE:
Local (✓) State ( ) National ( )

GENERAL DESCRIPTION:

Structural System

1. Foundation: Stone( )Brick( )Concrete( )Concrete Block( ) BRICK PILLARS OPEN
2. Wall Structure
   A. Wood Frame: Post and Beam(X)Balloon( )
   B. Load Bearing Masonry: Brick( )Stone( )Concrete( )Concrete Block( )
   C. Iron( ) D. Steel( ) E. Other:
3. Wall Covering: Clapboard( )Board and Batten( )Wood Shingle(X)Shiplap( ) CEDAR
   Novelty( )Stucco( )Sheet Metal( )Aluminum( )Asphalt Shingle( )
   Brick Veneer( )Stone Veneer( )
   Bonding Pattern: Other:
4. Roof Structure
   A. Truss: Wood(X)Iron( )Steel( )Concrete( )
   B. Other:
5. Roof Covering: Slate( )Wood Shingle( )Asphalt Shingle(X)Sheet Metal( )
   Built Up( )Rolled( )Tile( )Other:
6. Engineering Structure:
7. Other:

Appendages: Porches( )Towers( )Cupolas( )Dormers( )Chimneys(/)Sheds( )Ells( )
Wings ( )Other:

Roof Style: Gable(X)Hip(X)Shed( )Flat( )Mansard( )Gambrel( )Jerkinhead( )
Saw Tooth( )With Monitor( )With Bellcast( )With Parapet( )With False Front( )
Other:

Number of Stories: 1

Number of Bays: 3

Approximate Dimensions: 20X22 - 28X20 - 18X16
3 SECTIONS

Entrance Location: FRONT MAIN ST.

THREAT TO STRUCTURE:
No Threat( )Zoning( )Roads( )
Development( )Deterioration(X)
Alteration ( )Other:

LOCAL ATTITUDES:
Positive( )Negative( )
Mixed( ) Other:

PHOTO 8-9-10

neg. 15, 16, 17.

ADDITIONAL ARCHITECTURAL OR STRUCTURAL DESCRIPTION:

T-673

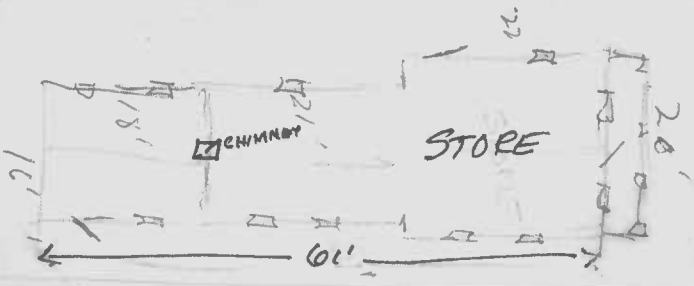

CEDAR SHINGLE
FRONT PAINTED GREEN
WINDOWS 2X2
PORCH ON FRONT

1 CHIMNEY INSIDE - BETWEEN SECOND + THIRD SECTIONS

RELATED STRUCTURES: (Describe)

NONE

STATEMENT OF SIGNIFICANCE:

OWNERS WERE KATIE + JOHN WATTS, WHO LIVED NEXT DOOR - HOUSE BURNED - WAS 2 STORES AT ONE TIME - DANCES WERE HELD AT THE STORE - VIOLIN - FIDDLE - SQUARE DANCE - ELMER HADDAWAY "MADE ICE CREAM AND RAN DANCE FLOOR" (NO BALL) BUILDING EVIDENTLY A CENTER FOR THE TOWN

REFERENCES:

INTERVIEW - JOE BALL

MAP: (Indicate North In Circle)



SURROUNDING ENVIRONMENT:
Open Land( )Woodland( )Scattered Buildings(
Moderately Built Up( )Densely Built Up( )
Residential(X)Commercial( )
Agricultural( )Industrial( )
Roadside Strip Development( )
Other:

RECORDED BY: Jean K. Snyder

ORGANIZATION: Historic St. Michaels Bay Heritage

DATE RECORDED: Jan 15 87

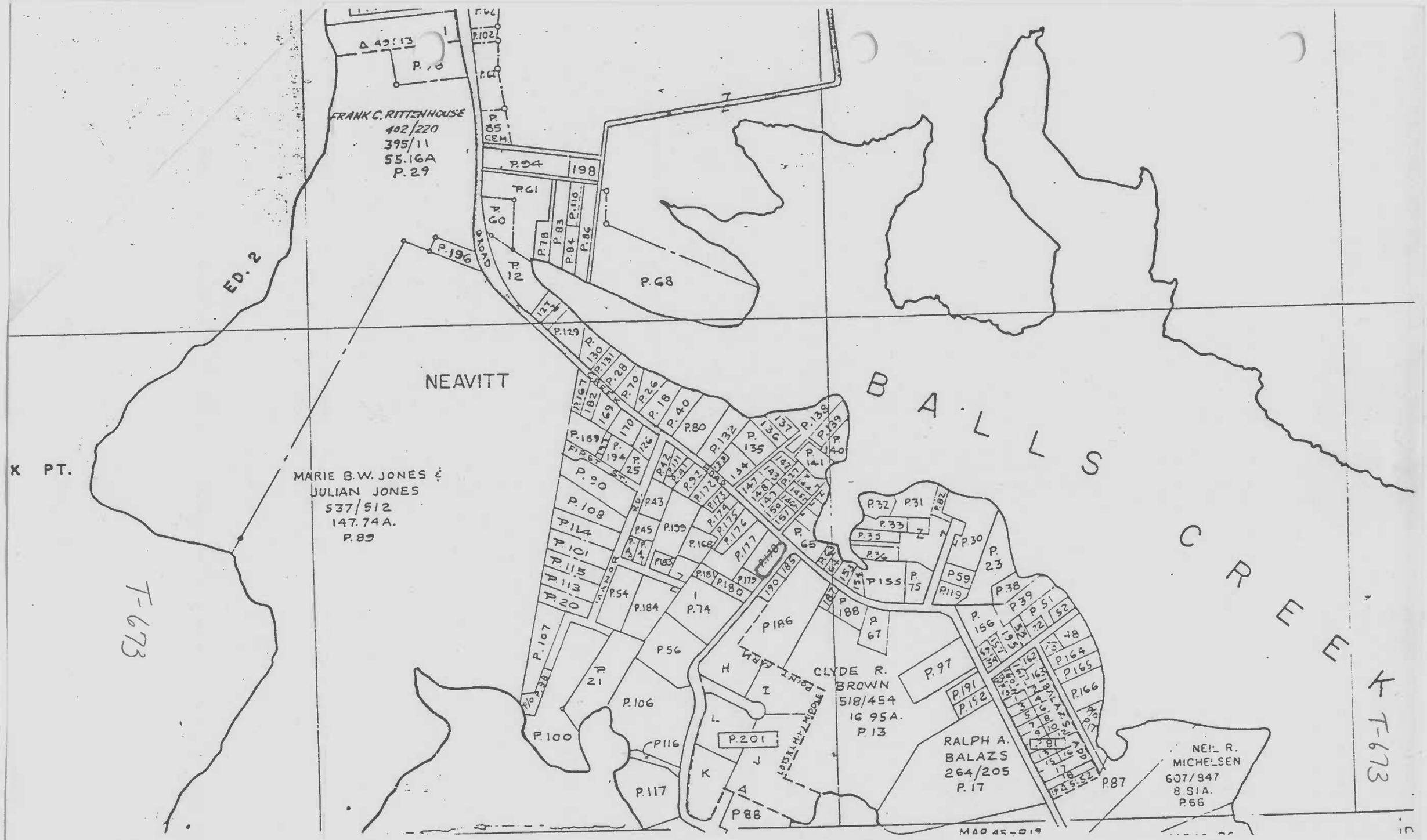

FRANK C. RITTENHOUSE
402/220
395/11
55.16A
P. 29
NEAVITT
MARIE B.W. JONES &
JULIAN JONES
537/512
147.74A.
P. 89
BALLS CREEK
CLYDE R.
BROWN
518/454
16.95A.
P. 13
RALPH A.
BALAZS
264/205
P. 17
NEIL R.
MICHELSEN
607/947
8.51A.
P. 66
ED. 2
K PT.
T-673
T-673

HERSHEY'S
Ice Cream
GROCERIES
STORE HOURS
5AM 8PM
CLOSED
NO TRESPASSING
AFTER 8PM

T-673
General Store
Hearitt, Md.