CARR-1332

Daniel Engel Farm
New Windsor Road c.1840's

Summary:

The Daniel Engel Farm is located on a portion of the "Five Daughters" patent that was surveyed for Dominick Carroll in 1743 and finally patented in 1759 by his five daughters. How it came to be subdivided has not been determined. Nor could it be shown how Daniel Engel acquired the 165-acre tract. All that is certain is that Daniel Engel owned the farm by 1852, and had a brick house and a barn on the property. Presumably, then, the existing house was built in the 1840's. It was built all at once. The house is both unusually large and uniquely arranged for houses in Carroll County from any period. It does not seem to have been influenced by any national sources, however, and its creation can not be explained at this time. Why the new roof was added could not be determined. Few other changes have been made to the house, and most of them are minor. The house has had only five owners in almost 150 years. It is scheduled to be demolished by the owner.

Maryland Historical Trust
State Historic Sites Inventory Form

MARYLAND INVENTORY OF HISTORIC PROPERTIES

Survey No. Carr-1332

Magi No.

DOE ___yes ___no

1. Name (indicate preferred name)

historic Daniel Engel Farm

and/or common

2. Location

street & number New Windsor Road (MD 31) ___ not for publication

city, town New Windsor X vicinity of congressional district

state Maryland county Carroll

3. Classification

Category	Ownership	Status	Present Use	
___ district	___ public	___ occupied	___ agriculture	___ museum
X building(s)	X private	X unoccupied	___ commercial	___ park
___ structure	___ both	___ work in progress	___ educational	___ private residence
___ site	**Public Acquisition**	**Accessible**	___ entertainment	___ religious
___ object	___ in process	X yes: restricted	___ government	___ scientific
	___ being considered	___ yes: unrestricted	___ industrial	___ transportation
	X not applicable	___ no	___ military	X other: vacant

4. Owner of Property (give names and mailing addresses of all owners)

name Lehigh Portland Cement Company

street & number telephone no.:

city, town state and zip code

5. Location of Legal Description

courthouse, registry of deeds, etc. Courthouse Annex liber 284

street & number 55 North Court Street folio 363

city, town Westminster state Maryland

6. Representation in Existing Historical Surveys

title

date ___ federal ___ state ___ county ___ local

depository for survey records

city, town state

7. Description

Survey No. Carr-1332

Condition		Check one	Check one
___ excellent	___ deteriorated	___ unaltered	X original site
X good	___ ruins	X altered	___ moved date of move _____
___ fair	___ unexposed		

Prepare both a summary paragraph and a general description of the resource and its various elements as it exists today.

Summary: The Daniel Engel Farm is located between New Windsor Road and Old New Windsor Road, about ½ mile southwest of New Windsor. Only the brick house and brick springhouse survive, and they are scheduled for demolition shortly. The house is built on an I-plan with two-story recessed porches filling in both gaps and creating a rectangular footprint. It is 2½ stories and five bays by seven bays. The walls are built of 3-1, 4-1, and 5-1 common bond brick. There is a gable roof with a north-south ridge. The north elevation was originally the primary facade. The first story has a center entrance with a four-panel door and four-light transom. There is a ghost of a pedimented portico that covered the center three bays of the first story. There is a brick gable end on this elevation built of 5-1 common bond. Both the brick and mortar in the gable are different from that in the walls below. The east elevation is seven bays, with the center three bays recessed and filled with a two-story porch under the roof of the house. The recessed center three bays have a center entrance with a four-panel door and four-light transom. The north elevation of the recess has a four-panel door and four-light transom, and the south elevation of the recess has the same arrangement. The second story center three recessed bays are identical to the first story, but there are no openings on the north and south elevations of the recess. There is a gabled wall dormer over the center three bays that has wood shingles. The west elevation is also seven bays, with the center three recessed and now enclosed on the first story. The original recessed wall has a center doorway with a four-light transom. The brick is painted red and striped in white. The second story has the same arrangement in the center three bays. The first story has a single large room in the center, a large room in the northwest and southeast, a small room in the northeast and southwest, and a staircase dividing the large and small room in both the north section and south section. About fifteen feet southeast of the house is a springhouse of 6-1 common bond brick, with a gable roof of corrugated metal and an east-west ridge.

Resource Count: 2

The Daniel Engel Farm is located between New Windsor Road and Old New Windsor Road, about ½ mile southwest of New Windsor in western Carroll County, Maryland. It sits at the end of a long drive on a fairly level site between two ridges. Only the brick house and brick springhouse survive, and they are scheduled for demolition shortly.

The house is built on an I-plan with two-story recessed porches filling in both gaps and creating a rectangular footprint. It is 2½ stories and five bays by seven bays with a rubble stone foundation. The top course of stones is roughly dressed. The walls

are built of 3-1, 4-1, and 5-1 common bond brick. There is a gable roof with a north-south ridge, standing-seam metal, and a box cornice with returns. The north elevation was originally the primary facade. The foundation has a four-light sash in a flat mitered frame, with a splayed brick jack arch, in the east bay. The east-center and west center bays have bricked in openings, and the west bay a boarded-up opening, all the same size as the east bay. The first story has a center entrance with a four-panel door that has sunk panels with no panel moulds. The door has a bullnose frame, slate sill, four-light transom, and wood lintel with bullseye corner blocks. The four flanking bays each have a 6/1 sash with wood sills, bullnose frames, wood lintels with bullseye corner blocks, and hinges for blinds. There is a ghost of a pedimented portico that covered the center three bays of the first story, and the west brick cheek wall survives. The second story has five 6/6 sash with the same details as on the first-story. The three center bays are spaced closely together, with a larger gap between them and the west bay, and an even larger gap between them and the east bay. There is a brick gable end on this elevation built of 5-1 common bond. Both the brick and mortar in the gable are different from that in the walls below. The gable has two 4/4 sash in bullnose frames with wood sills, straight brick jack arches, and blinds.

The east elevation is seven bays, with the center three bays recessed and filled with a two-story porch under the roof of the house. The foundation is in one plane, and has a four-light sash in the south bay, a boarded-up opening in the south-south-central and south-central bays, concrete steps in the center bay, and boarded-up openings in the three bays to the north. The south bay details match those found on the north elevation foundation. The first story has 6/1 sash on the north and south two bays. The recessed center three bays have a center entrance with a four-panel door and four-light transom that are identical to the north elevation door. The door is flanked by a 6/6 sash on each side. The north elevation of the recess has a four-panel door and four-light transom near the west corner, and the south elevation of the recess has the same arrangement, set east of center. These doors and windows match those on the north elevation. There are two square boxed columns that support the porch above. The second story has a 6/1 in the south two bays and a 6/6 with blinds in the north two bays. The center three recessed bays are identical to the first story, but there are no openings on the north and south elevations of the recess. The second-story porch has two chamfered columns set close together, with a chamfered half-column on each end. The balusters are square in plan, set between narrow rails on top and bottom. There is a gabled wall dormer over the center three bays that has wood shingles with clipped corners and one 4/4 sash with blinds.

The south elevation has a three-bay wide porch on brick piers in the center of the facade. The west bay of the foundation has a boarded-up opening and the east bay

formerly had a window opening, but it has been altered as a cellar entrance. There is a four-panel door in a flat wood frame in the opening, and beaded-edge-and-center board hurricane doors cover the opening. The first story has a boarded-up window in the west bay, and the blinds are sealed shut. The west-center bay has no openings, and the center bay has a 6/1 sash. The east-center bay has a four-panel door with a four-light transom, and the east bay has a 6/1 sash. The porch was originally two bays. It has a chamfered corner post, a hip roof with standing-seam metal, and several turned balusters that survive between narrow horizontal rails. A one-bay, shed-roof addition with German siding and standing-seam metal was made to the west of the porch. There is a beaded-edge-and-center vertical board door on the east elevation of this addition. The second story has four 6/6 sash, with nothing in the west-center bay. The east bay is set fairly far west of the east corner. The details of all the openings match that on the north elevation.

The west elevation is also seven bays, with the center three recessed and now enclosed on the first story. The foundation wall is in one plane, and has, from north to south, three four-light sash, nothing, and three four-light sash. The first story has a 6/1 sash in the two north bays and a 6/6 sash in the two south bays. The porch is enclosed with three large four-light sash and beaded-edge-and-center vertical boards. The originally recessed wall has a center doorway with a four-light transom and a stone sill, and a 6/6 on each side. The door is missing. The brick is painted red and striped in white. The second story has two 6/6 sash on each end, and the same arrangement in the center three bays as is found on the east elevation. The porch details are identical to the second story east porch, too. There are two interior brick chimneys, one each over the north and south walls of the recess, and they are centered on the ridge.

The cellar is divided into a number of rooms. There are two interior brick walls that run east-west. The stairs come down in a large room to the south that contains a large, brick kitchen fireplace on the north wall of the room. The opening of the fireplace has a metal lintel with brick voussoirs, and five courses above is a large wood beam. There is a deep concrete tub in the southeast corner of the room. There is a large hewn summer beam that runs north-south, and formerly there were joists tenoned-and-pegged into it, but they have been removed. The new joists are mill sawn, are about 2¼ by 7½ inches, and are tenoned into the summer beam but not pegged. Under the stairs is a vertical board door with cast iron butt hinges and boxlock that is stencilled with "D^{L} Engel". This door leads to the southwest room, which has plastered walls and a brick floor. The rubble stone foundation wall is topped by about an 18 inch brick wall, and then the joists rest on top of that. On the north wall is a door with a hewn wood lintel that has been plastered over. This leads to the west cellar room,

which is underneath the west porch. It has plastered walls, a brick floor, and a brick wall under the plaster on the east.

The center cellar room has, on the south wall, a bricked-in bake oven opening on the back of the kitchen fireplace, with a clean-out below and a connection for the squirrel-tail flue above. The east wall has a large brick arch that gives access to the cellar section under the east porch. The north elevation has corbelled brick supporting a brick chimney flue centered on the wall. The flue has been rebuilt and narrow pockets created for new joists. These joists are sawn, though no marks appear visible, and are 2¼ by 8 inches, with x-bracing between them. The sides of the joists are notched to hold the bottom ends of the braces, which are not nailed to the joists. The joists run north-south. The east end of the north wall has a wide opening into the north cellar room, with a wood lintel that is hewn on the top and bottom. The north cellar has a north-south summer beam that is hewn on the sides. The joists are tenoned into the summer, but not pegged. They are sawn and are 2½ by 7½ inches. There is a later brick wall enclosing the center section of the north cellar room. The northwest corner of the north cellar is now a separate room, and has a brick floor.

The first story has a single large room in the center, a large room in the northwest and southeast, a small room in the northeast and southwest, and a staircase dividing the large and small room in both the north section and south section. The window and door surrounds throughout the house have a broken field, with the inner half of the field splayed. The window jambs are also splayed and under the sill is a moulding with a broken field and a bead at the bottom. The northwest room is four bays wide by two deep. It has a new, narrow oak floor. The baseboards have an ogee on top, with a Greek torus below it. There is an enclosed, straight run of stairs on the east with a raised landing of very narrow strip flooring. The northeast room is one bay wide by two deep, and the landing extends into this room. There is a square, panelled oak newel post with six turned balusters and a moulded handrail. A short section of the west wall, at the bottom of the stairs, was originally open, and probably had balusters, but has since been closed off. The baseboards in this room are plain.

The center room is three bays square. The floor is random-width and runs east-west. Most of the floor boards are 4 to 5 inches wide. The baseboards are plain. There is a later brick fireplace added on the south wall, to the east. It has a twentieth-century flue opening, which is now bricked up, and is painted red. The southwest corner room is one bay by two bays, with a plain baseboard. There are two beaded-edge vertical board doors on the east wall. The north door is original. The south door, which leads to the cellar stairs, is a later addition. The winder stairs to the second story are enclosed. The southeast room has knotty pine paneling over plaster, and a linoleum

tile floor. It has been converted to a modern kitchen. There is a brick fireplace on the north wall that has been bricked in. It has a straight brick jack arch, with a hewn beam five courses above the opening that acted as a top nailer for the missing mantel. The mantel shelf was 5 feet 10 inches above the floor.

The second floor plan mirrors the first, but also has a central passage along the west side of the enclosed stair. The baseboard in the northwest chamber and passage are identical to those in the northwest room below. The baseboards throughout the remainder of the second story are plain. The floors in the north are oak and are about 4¼ inches wide. The northeast chamber has been converted to a bathroom, and has beaded-edge vertical board wainscot. The central chamber was originally one large space, but has been subdivided recently. Both the north and south walls are plaster on brick. The floor in the southeast chamber has random-width pine boards running north-south. All of the doors have four sunk panels with no moulds, and are hung on cast iron butt hinges.

The attic joists are 1½ by 8 inches, run north-south, and rest on top of the two interior brick walls. The roof structure is a later addition, and has a unique truss for support. The rafters are 2 x 6, spaced 23½ inches on center, and are circular sawn. They are mitered in the peak, although the gabled wall dormer has a ridge beam. The rafters support lath and wood shingles. Each rafter has a vertical post underneath of it, placed about one-third of the distance from the outer wall to the ridge. There are diagonal braces nailed across these posts. The posts rest on a horizontal beam running north-south that rests on top of the floor and in pockets in the gable end walls. This beam is mortised, and there are short beams that are 3 x 8, spaced 24½ inches on center, that are tenoned into them. These beams pass over the east or west walls and support a plate on their outer end. The rafters are notched over this plate. The top of the brick wall is three wythes thick and has been rebuilt. The entire truss is made of circular sawn lumber. The gable ends have hewn lintels over the windows, with a mill-sawn, reused beam set up against the lintel at one end and resting on the floor at the other, acting as a wind brace. There were originally five chimneys that passed through the roof. They all survive in the attic, but only the two center ones exit through the roof now. There are three chimneys located along the north interior wall, and two on the south interior wall, one to the west and one in the center.

About fifteen feet southeast of the house is a springhouse of 6-1 common bond brick, with a gable roof of corrugated metal and an east-west ridge. The north elevation has a small, boarded-up opening in the center that has a splayed brick jack arch. The west gable end is brick, while the east gable end has German siding and overhangs about 8 inches. The south elevation is two bays, with a two panel door in the west bay

that has sunk flat panels made of beaded-edge vertical boards. The door frame has a large bead on the inner edge and is mortised-and-tenoned and pegged on the interior. The door has interior strap hinges and a wood boxlock on the exterior. The internal mechanism of the lock is metal. The east bay has a boarded-up opening with a splayed brick jack arch. The interior has a concrete floor, parged walls, and a tongue-and-groove board ceiling. There is a concrete trough on the east wall. The ceiling follows the outline of the rafters and, presumably, a tie beam.

KS/lh:10-29-93:CARR1332.des

8. Significance

Survey No. Carr-1332

Period	Areas of Significance—Check and justify below			
___ prehistoric	___ archeology-prehistoric	___ community planning	___ landscape architecture	___ religion
___ 1400–1499	___ archeology-historic	___ conservation	___ law	___ science
___ 1500–1599	X agriculture	___ economics	___ literature	___ sculpture
___ 1600–1699	X architecture	___ education	___ military	___ social/ humanitarian
___ 1700–1799	___ art	___ engineering	___ music	___ theater
___ 1800–1899	___ commerce	___ exploration/settlement	___ philosophy	___ transportation
X 1900–	___ communications	___ industry	___ politics/government	___ other (specify)
		___ invention		

Specific dates c.1840's **Builder/Architect**

check: Applicable Criteria: ___A ___B X C ___D
and/or
Applicable Exception: ___A ___B ___C ___D ___E ___F ___G

Level of Significance: ___national ___state X local

Prepare both a summary paragraph of significance and a general statement of history and support.

Summary: The Daniel Engel Farm is located on a portion of the "Five Daughters" patent that was surveyed for Dominick Carroll in 1743 and finally patented in 1759 by his five daughters. How it came to be subdivided has not been determined. Nor could it be shown how Daniel Engel acquired the 165-acre tract. All that is certain is that Daniel Engel owned the farm by 1852, and had a brick house and a barn on the property. Presumably, then, the existing house was built in the 1840's. It was built all at once. The house is both unusually large and uniquely arranged for houses in Carroll County from any period. It does not seem to have been influenced by any national sources, however, and its creation can not be explained at this time. Why the new roof was added could not be determined. Few other changes have been made to the house, and most of them are minor. The house has had only five owners in almost 150 years. It is scheduled to be demolished by the owner.

Geographic Organization: Piedmont
Chronological/Development Period: A.D. Agriculture/Industrial Transition 1815-1870
Historic Period Themes: Agriculture, Architecture
Resource Types: Small family farm, rural vernacular

The Daniel Engel Farm is located on a portion of the "Five Daughters" patent that was surveyed for Dominick Carroll in 1743 and finally patented in 1759 by his five daughters. At that time it was 1500 acres. How it came to be subdivided has not been determined. Nor could it be shown how Daniel Engel acquired the 165-acre tract. Presumably, his farm was the same one owned by Elizabeth Engel at least by 1825. That tract was 166 acres and had a log house. The 1835 tax assessment added that there was a Switzer barn on the property. Elizabeth Engel still owned the property in 1841, and still had a log house on the property. Her livestock worth $289 indicate that the farm was actively being cultivated. At the same time, Daniel Engel owned 30 acres of unimproved land.

Significance (continued)

By 1852, Daniel Engel was being assessed for 165 acres of "Five Daughters". The purchase of the property could not be found in the Carroll County land records, and there were no wills or probate records for Elizabeth Engel. All that is certain is that Daniel Engel owned the farm by 1852, and had a brick house and a barn on the property. Presumably, then, the existing house was built in the 1840's. It was built all at once. The house is both unusually large and uniquely arranged for houses in Carroll County from any period. It does not seem to have been influenced by any national sources, however, and its creation can not be explained at this time. The interior details are rather simple for such a large house, however. The cellar construction, with the joists resting on part of the brick wall, rather than on the stone foundation, is unique for Carroll County. Originally, the primary facade was the north elevation. A photograph at the Historical Society of Carroll County from 1960 shows a portion of the porch that formerly stood here. It had turned posts and balusters. Why the orientation was changed to the east, and why the new roof was added, could not be determined. The elaborate truss system found in the attic was required in order to get a bearing for the new rafter feet on the east and west sides. Presumably, the original roof plan was an "I", like the rest of the house, with the ridge over the north and south sections running east-west, and the ridge over the center section running north-south. Few other changes have been made to the house, and most of them are minor.

Daniel Engel (d. 1-16-1874, aged 73-4-19) sold 115 acres to Hiram Englar in 1867 for the substantial sum of $13,500. Hiram (12-13-1823 - 1-27-1893) had married Elizabeth Engel, (2-28-1828 - 11-13-1903) daughter of Daniel, in November 1846. When they sold the farm to their son, David (9-3-1851 - 6-2-1928) in 1885, it had been reduced to 88½ acres. The purchase price was $7,525. David sold the farm to the Metcalfe's in 1918. It is not known whether there was a family connection in this transaction. The Metcalfe's retained the farm until 1957, when it was acquired by the Lehigh Portland Cement company. Thus the house has had only five owners in almost 150 years. It is scheduled to be demolished by the owner.

KS/lh:10-29-93:CARR1332.sig

9. Major Bibliographical References

Survey No. Carr-1332

Carroll County Land Records
Tax Assessments, 1825, 1835, 1841, 1852, 1876-96, 1896-1910
1862 & 1877 maps
HSCC genealogy files - Englar IV, Tracey Records, photgraph files
American Sentinel, 29 January 1874, p. 3, c. 7
Democratic Advocate, 4 Feb. 1893, p. 3. c. 2

10. Geographical Data

Acreage of nominated property 135.44 ac.

Quadrangle name New Windsor **Quadrangle scale** 1:24000

UTM **References** do NOT complete UTM references

	Zone	Easting	Northing		Zone	Easting	Northing
A				B			
C				D			
E				F			
G				H			

Verbal boundary description and justification

List all states and counties for properties overlapping state or county boundaries

state	code	county	code
state	code	county	code

11. Form Prepared By

name/title Kenneth M. Short, Historic Planner

organization Carroll County Planning Department **date** November 8, 1993

street & number 225 North Center Street **telephone** (410) 857-2145

city or town Westminster **state** Maryland

The Maryland Historic Sites Inventory was officially created by an Act of the Maryland Legislature to be found in the Annotated Code of Maryland, Article 41, Section 181 KA, 1974 supplement.

The survey and inventory are being prepared for information and record purposes only and do not constitute any infringement of individual property rights.

return to: Maryland Historical Trust
Shaw House
21 State Circle
Annapolis, Maryland 21401
(301) 269-2438

MARYLAND HISTORICAL TRUST
DHCP/DHCD
100 COMMUNITY PLACE
CROWNSVILLE, MD 21032-2023
514-7600

CARR-1332
Daniel Engel Farm
New Windsor Road

CHAIN OF TITLE

GRANTOR	HOME COUNTY	GRANTEE	HOME COUNTY	DATE	LIBER	FOLIO	TRANS-ACTION	COMMENTS
S. Nicholas & Carmen E. Metcalfe (wife)	Carroll	Lehigh Portland Cement Co.	PA Corp.	12-12-1957	EAS 284	363	Deed fee simple	136.45 ac. $10.00 several tracts enclosed as on in 1957
								(1) 88 ac. - 61 ac. = 27 ac. (2) (3) (4) 40 foot wide roadway
David Englar of H. & Mary J. (wife)	Carroll	S. Nicholas Metcalfe & Carmen E. (wife)	Carroll	3-27-1918	EOC 132	218	Deed	$7500, The Five Daughters (a) 8 ac. (b) 7+ ac. in Franklin District [no previous ref.] (1)
Hiram & Elizabeth Englar (wife)	Carroll	David Englar	Carroll	3-13-1885	FTS 61	539	Deed	88½ ac. $7525, The Five Daughters [no previous ref.] (1)
Daniel Engel & Thuza A. Engel	Carroll	Hiram Englar	?	4-17-1867	WAMcK 34	331	Deed	115 ac. $13,500, The Five Daughters [no previous ref.] (1)
								[not sold in Carroll County]

KS/lh:10-29-93:1332titl

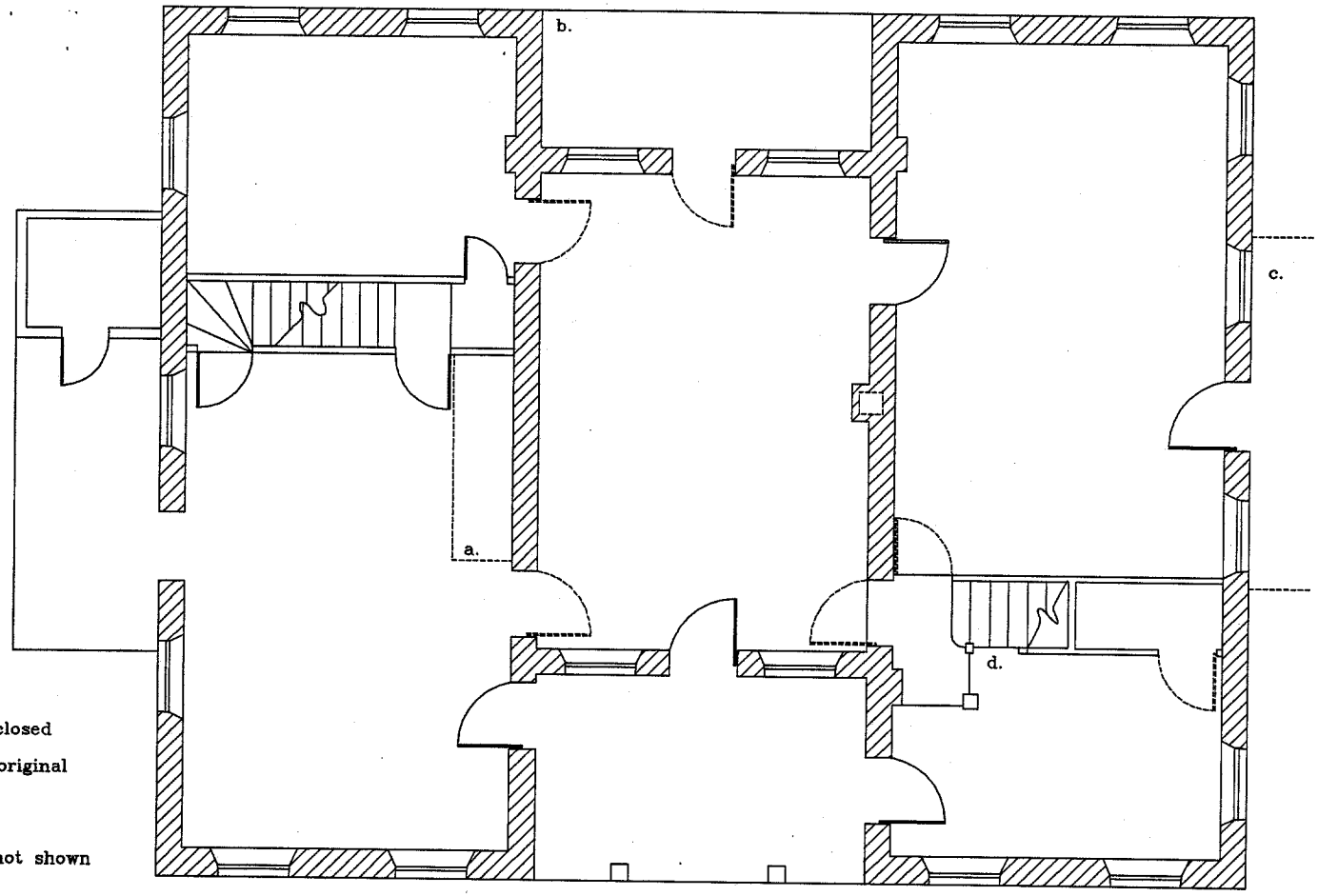

a. Chimney flue now enclosed

b. Porch now enclosed, original posts missing

c. Porch now missing

d. Later wall and door not shown

Prepared by: Carroll County Department of Planning

CARR 1332	Daniel Engel Farm	First Floor Plan	October 1993	0 1 2 3 4 5 6 FEET
	New Windsor Rd.		Kenneth M. Short	N

NEW WINDSOR No. 11
New Windsor P.O.
Westminster P.O.
No. 7
Mt Vernon
Sams Creek P.O.
Oak Orchard P.O.
Wakefield
Wakefield Sta.
Beacham's Sta.
Orndorffs Mill Sta.
Warfieldsburg
Linwood Sta.
Western Maryland
Little Pipe Creek
Branch
Carr-1332
Daniel Engel Farm
New Windsor Road
Martenet Map 1862

NEW WINDSOR

DISTRICT Nº11

Scale 2 inches to the Mile

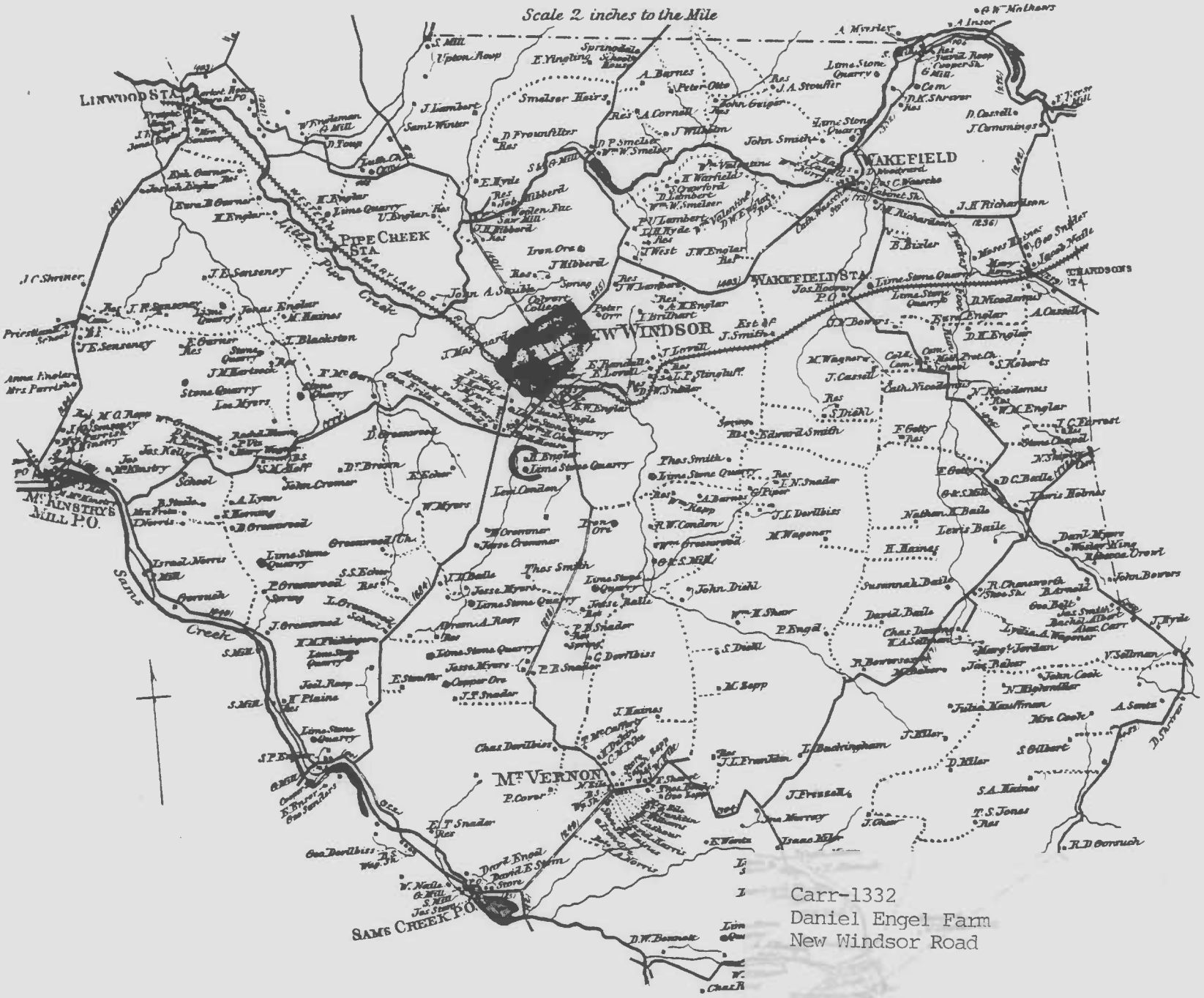

Carr-1332
Daniel Engel Farm
New Windsor Road

Lake, Griffin & Stevenson Atlas, 1877

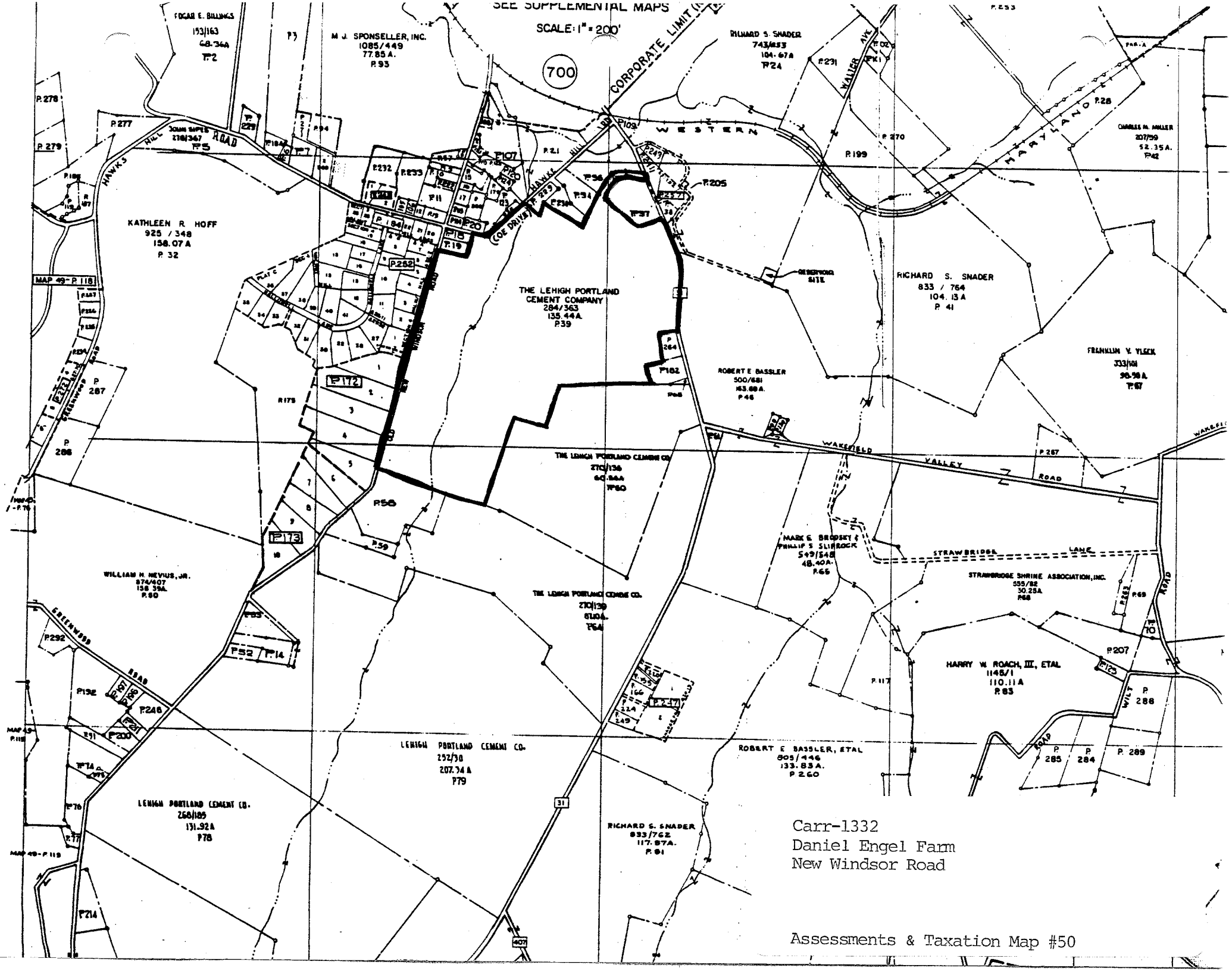
SEE SUPPLEMENTAL MAPS
SCALE: 1" = 200'
700
CORPORATE LIMIT
EDGAR E. BILLINGS
153/163
68.36A
P.2
M. J. SPONSELLER, INC.
1085/449
77.85 A.
P.93
RICHARD S. SNADER
743/653
104.67A
P.24
WALLER AVE
WESTERN
MARYLAND
CHARLES M. MILLER
207/59
52.35A.
P.42
HAWKS HILL ROAD
KATHLEEN R. HOFF
925 / 348
158.07 A
P. 32
MAP 49-P.118
THE LEHIGH PORTLAND CEMENT COMPANY
284/363
135.44A.
P.39
RICHARD S. SNADER
833 / 764
104.13 A
P. 41
FRANKLIN V. YLECK
333/101
96.98 A.
P.67
ROBERT E BASSLER
500/681
163.68A.
P.46
WAKEFIELD VALLEY ROAD
THE LEHIGH PORTLAND CEMENT CO.
270/136
60.84A
P.60
MARK E. BROBSET & PHILLIP S. SLIFROCK
549/548
48.40A.
P.66
STRAWBRIDGE LANE
STRAWBRIDGE SHRINE ASSOCIATION, INC.
555/82
30.25A.
P.68
WILLIAM H. NEVIUS, JR.
874/407
158.39A.
P.80
THE LEHIGH PORTLAND CEMENT CO.
270/139
81.10A.
P.64
GREENWOOD ROAD
HARRY W. ROACH, III, ETAL
1145/1
110.11 A
P.83
LEHIGH PORTLAND CEMENT CO.
252/38
207.34 A
P.79
ROBERT E BASSLER, ETAL
805/446
133.83 A.
P.260
LEHIGH PORTLAND CEMENT CO.
268/185
131.92A
P.78
RICHARD S. SNADER
833/762
117.97A.
P.91
31
407
Carr-1332
Daniel Engel Farm
New Windsor Road
Assessments & Taxation Map #50

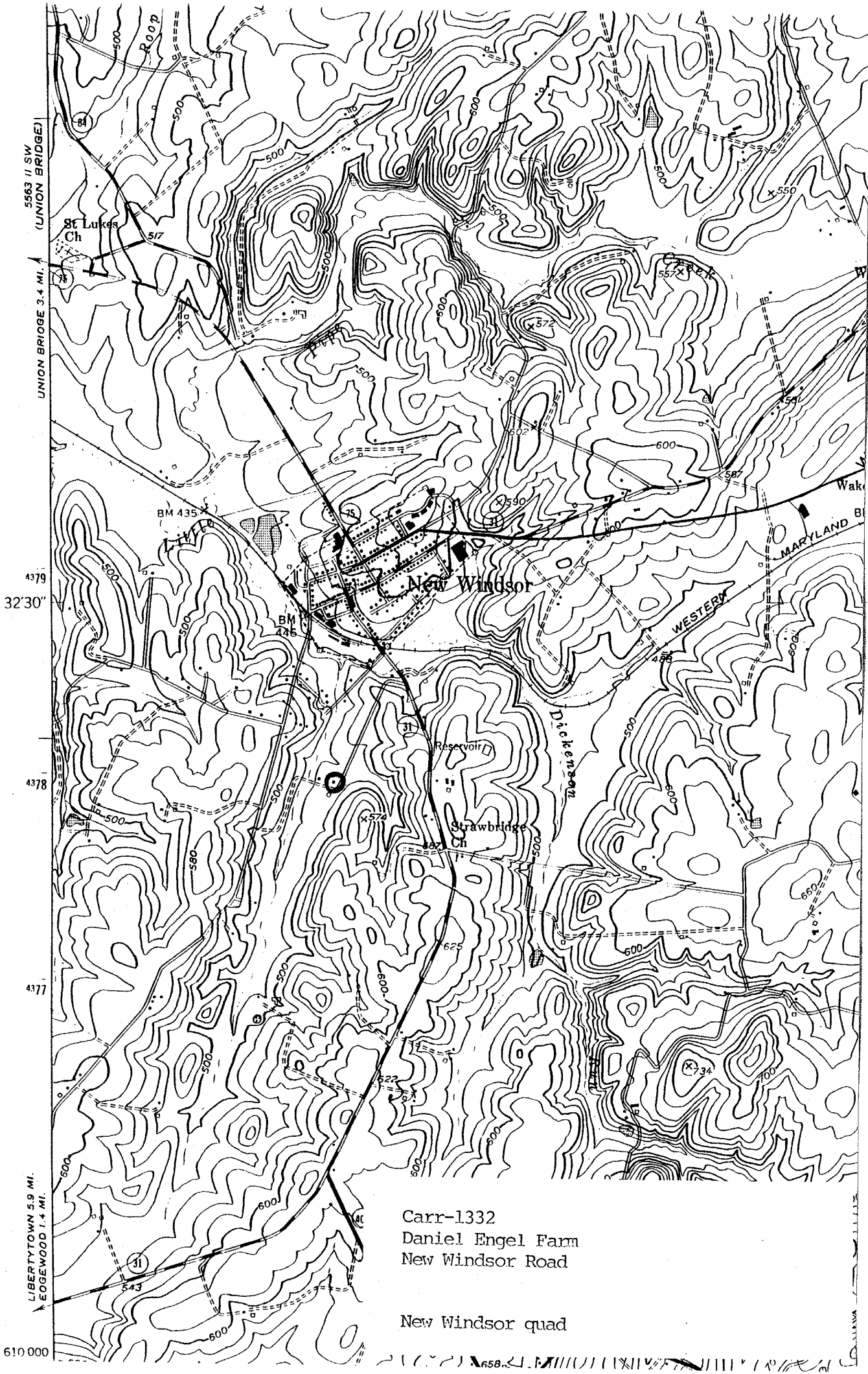

Carr-1332
Daniel Engel Farm
New Windsor Road

New Windsor quad

CARR-1332

Daniel Engel Farm
New Windsor Road
Carroll County, Maryland
Photo: Kenneth M. Short
Date: October 1993
Neg. Loc.: Maryland Historical Trust
house - north elevation

1/5

CARR-1332

Daniel Engel Farm
New Windsor Road
Carroll County, Maryland
Photo: Kenneth M. Short
Date: October 1993
Neg. Loc.: Maryland Historical Trust
house - east elevation
2/5

CARR-1332

Daniel Engel Farm
New Windsor Road
Carroll County, Maryland
Photo: Kenneth M. Short
Date: October 1993
Neg. Loc: Maryland Historical Trust
house-west elevation
3/5

CARR-1332

Daniel Engel Farm
New Windsor Road
Carroll County, Maryland
Photo: Kenneth M. Short
Date: October 1993
Neg. Loc.: Maryland Historical Trust
house-attic framing
4/5

CARR-1332

Daniel Engel Farm
New Windsor Road
Carroll County, Maryland
Photo: Kenneth M. Short
Date: October 1993
Neg. Loc.: Maryland Historical Trust
Springhouse - South elevation
5/5