CARR-1327

David Bachman Farm
4231 Wine Road 1861

Early in the nineteenth century this property was the 100-acre farm of Frederick Heiser. Heiser died intestate in 1846. The public auction took place in October 1856. At that time the improvements consisted of a log cabin and other buildings "of little value and going to decay." David Bachman purchased the farm and built the brick house, and a barn, in 1861. Bachman sold the farm in 1868 among the Weller family of York, Pennsylvania. Apparently, the farm was an investment for them. In February 1877 the parcel was again sold. "The improvements thereon consist of a large and newly built two-story Brick Dwelling House, Bank Barn built of brick and frame; 3 corn cribs, Spring House, and Smoke House. The Dwelling House and Barn having been erected in 1861. The house has a rather elaborate central entrance, but the interior trim work is very plain. The plan of the house is somewhat unusual; central passages usually extend from front to back in Carroll County, as elsewhere, but this one does not. The location of the northwest room fireplace, on an interior wall rather than an end wall, is also unusual.

Survey No. CARR-1327

Magi No.

DOE ___yes ___no

Maryland Historical Trust
State Historic Sites Inventory Form

1. Name (indicate preferred name)

historic David Bachman Farm

and/or common

2. Location

street & number 4231 Wine Road ___ not for publication

city, town Bachman's Mill X vicinity of congressional district

state Maryland county Carroll

3. Classification

Category	Ownership	Status	Present Use	
___ district	___ public	X occupied	X agriculture	___ museum
X building(s)	X private	___ unoccupied	___ commercial	___ park
___ structure	___ both	___ work in progress	___ educational	X private residence
___ site	**Public Acquisition**	**Accessible**	___ entertainment	___ religious
___ object	___ in process	X yes: restricted	___ government	___ scientific
	___ being considered	___ yes: unrestricted	___ industrial	___ transportation
	X not applicable	___ no	___ military	___ other:

4. Owner of Property (give names and mailing addresses of all owners)

name Charles B. Sanders

street & number 10½ Old Court Road telephone no.:

city, town Pikesville state and zip code MD 21208

5. Location of Legal Description

courthouse, registry of deeds, etc. Courthouse Annex liber 347

street & number 55 North Court Street folio 436

city, town Westminster state MD

6. Representation in Existing Historical Surveys

title

date ___ federal ___ state ___ county ___ local

depository for survey records

city, town state

7. Description

Survey No. CARR-1327

Condition		Check one	Check one
___ excellent	___ deteriorated	___ unaltered	_X_ original site
___ good	___ ruins	_X_ altered	___ moved date of move _____
_X_ fair	___ unexposed		

Prepare both a summary paragraph and a general description of the resource and its various elements as it exists today.

Summary: The David Bachman Farm is located at 4231 Wine Road, on the east side of the road, approximately 2½ miles northeast of Bachman's Mill and 2 miles west of Melrose. The house faces south, and sits in the middle of a long sloping hill that drops off toward the south. The complex consists of a brick farmhouse, a brick springhouse, two frame barns, a corn crib, and a laundry or shed building. The house is a two-story, banked, three-bay by two-bay structure with an exposed cellar wall on the south elevation. It has a rubble stone foundation, with 5-1 common bond brick on the exposed cellar wall of the south elevation, all-stretcher bond on the rest of the south elevation, and 5-1 common bond brick walls on the east, west and north elevations. The gable roof has asphalt shingles and a ridge running east-west. There is a raised one-story porch that has been rebuilt. The first story has a central entrance with sidelights and transom. The first story plan is a modified center passage, double-pile plan. The center passage is only as deep as the two southern rooms, and the northwest room includes the space north of the passage. The passage has an open-stringer dog-leg stair along the west wall, with a landing on the north, and three steps up from the landing along the east wall. The second floor plan mirrors the first. The stairs to the attic are accessed from the northwest chamber, and run in a single flight along the south wall of the room. Southeast of the house is a springhouse of 7-1 and 10-1 common bond brick. It has a shed roof of inverted "V"-seam metal that slopes to the east, and a rubble stone foundation. The building appears to have originally been taller. Beyond the door on the west there are six brick steps down, with a doorway on the south into the springhouse room.

The David Bachman Farm is located at 4231 Wine Road, on the east side of the road, approximately 2½ miles northeast of Bachman's Mill and 2 miles west of Melrose. The house faces south, and sits in the middle of a long sloping hill that drops off toward the south. The complex consists of a brick farmhouse, a brick springhouse, two frame barns, a corn crib, and a laundry or shed building.

The house is a two-story, banked, three-bay by two-bay structure with an exposed cellar wall on the south elevation. It has a rubble stone foundation, with 5-1 common bond brick on the exposed cellar wall of the south elevation, all-stretcher bond on the rest of the south elevation, and 5-1 common bond brick walls on the east, west and north elevations. The gable roof has asphalt shingles and a ridge running east-west. The south elevation cellar has four bays, with three 6/3 sash with wood lintels and beaded interior edge frames. The east bay has a door with six lights above a lying panel in the center, and two panels at the bottom. This door is set into an infilled opening that originally

held a very wide door. The door frame has a beaded interior edge. There is a raised one-story porch that has been rebuilt. It is supported by brick cheek walls, on either end, that are now topped by concrete. The first story has a central entrance with sidelights and transom. The door has three small panels at the top, two panels beneath it, three small square panels beneath them, then a wide rail, and two panels at the bottom. The sidelights have ten lights each, with a panel at the bottom. The transom is in three parts, with many odd-sized rectangular lights in each section. There is a panelled soffit and jambs, with ogee panel moulds, and a stone sill. There are two surrounds. Immediately around the door is a surround with an ogee moulding on either side of a sunken field, and with bulls-eye corner blocks. The entire entranceway has a plain wood surround with a beaded interior edge, and corner blocks bevelled on all four sides. On each side of the doorway is a 6/6 sash with a wood sill, wood lintel that has an ogee moulding on either side of a sunken field, bulls-eye corner blocks, and a frame with a beaded interior edge. The second story has three 6/6 sash with the same details. There is a box cornice with a fascia board underneath and a simple bed mould. There is a rebuilt interior brick chimney on the east end; it was destroyed by a tornado c.1990.

The west elevation has two 4/2 sash in the cellar, in frames with a beaded interior edge, and with plain wood lintels. The first and second stories have two 6/6 sash with the same details as on the south. The gable end has two boarded-up openings with plain wood lintels and frames with a beaded interior edge. There are tapered rakeboards. The east elevation has two 6/6 sash in the cellar, but the north bay sash has been altered to a 1/1 now. These windows have beaded interior edges and plain wood lintels. The first and second story each have two 6/6 sash with the same details found on the south. There is also a new, small 1/1 sash on the second story, north of center. The gable end has two boarded openings identical to the west elevation.

The north elevation has four bays on the first story, with a 6/6 sash to the east, a new door in an original opening, a boarded-up door, and a 6/6 sash to the west. All four openings have the same frames, lintels and corner blocks found on the southern first-story windows. The east-central bay door has a multi-light transom. The second story has two 6/6 sash with the same details. The box cornice matches that on the south. There is a raised one-story shed roof porch with standing-seam metal across the north elevation. It has brick piers with infill of German siding, and a new deck. There are five square posts, with a balustrade of four horizontal rails.

The cellar is divided by a wall under the east-west summer beam. The east end of the wall is brick and the west end of lath and plaster. The southeast room has plastered walls and formerly had a lath and plaster ceiling. There is a brick chimney in the northeast corner. It could not be determined if this was an original, altered chimney or a

later addition. The stairs are located roughly in the center of the cellar, with a lath and plaster wall to the west. There is a vertical board door to a closet under the stairs. The southwest room is completely lath and plastered. The north half of the cellar is one open room, with plastered walls, but the ceiling was never finished. In the southeast corner the bricks appear to be corbelled out from the east wall to support the hearth of a fireplace above, but some alterations have been made in this area. The southwest corner of this half of the cellar has a brick buttress running north-south that supports a fireplace stack above. Several wood beams span from the buttress to the west wall, approximately three feet, and support the weight above. Several thin boards rest on the northern beam at one end, and on the header to the north at the other end, and these boards support the hearth above. Several mill-sawn joists span from the north wall to this header. The remaining joists are hewn top and bottom, are about 6" x 10", and are spaced 27½" - 28½" on center. They run north-south, and the ends rest on a board about one inch thick set on top of the wall. The joists under the center passage also run north-south, and have nailers notched into the joists about every 2½ feet in order to lay the subfloor north-south here. The subfloor is laid east-west elsewhere, and it is random-width, circular-sawn boards.

The first story flooring appears to be oak and is 2⅜" wide. The first story plan is a modified center passage, double-pile plan. The center passage is only as deep as the two southern rooms, and the northwest room includes the space north of the passage. The passage has an open-stringer dog-leg stair along the west wall, with a landing on the north, and three steps up from the landing along the east wall. The balusters are square in plan, the newels are turned, and the hand rail is ¾-round. The passage door surrounds on both stories have a broken field, with a beaded interior edge and plain corner blocks. The other rooms have the same surround, where it is visible, but without the broken field. The baseboards throughout are plain. The doors are all six panels, with no panel moulds. The exterior walls and fireplaces have been studded out and sheet-rocked. The northeast room has a fireplace on the east wall, in the southeast corner. The northwest room fireplace is on the south wall against the southwest corner. There is a closet under the stair landing, and it is physically placed in the northwest room. The passage has doors into the southwest, northwest, and northeast rooms. In addition, there are doors from the southwest to northwest rooms, from the southeast to the northeast room, and from the northwest to northeast room.

The second floor plan mirrors the first. The stairs to the attic are accessed from the northwest chamber, and run in a single flight along the south wall of the room. The attic is divided with a lath and plaster wall running north-south that has a doorway in the center. Each side of the wall has a rail that probably had hooks once. Both rooms are finished with split lath and plaster. The chimney on the west, which does not go through

the roof anymore, has a stovepipe hole, now covered over. The attic floor is random width pine. Both rooms have a small access door on the north and south sides of the eaves. The rafters are about 3½"-4½" deep by 2½"-3½" wide, and spaced about 26" on center. The generally regular sizing suggests they are sawn, but no saw or tool marks were visible. There is evidently a tie beam, as the ceiling finish follows the slope of the rafters to a point, but is flat across the top. Before the tornado removed the roofing, there were circular-sawn shingles 6-6½" by 24", and on top of them was standing-seam metal.

Southeast of the house is a springhouse of 7-1 and 10-1 common bond brick. It has a shed roof of inverted "V"-seam metal that slopes to the east, and a rubble stone foundation. The west elevation has a vertical board door on the north end. This opening has been reduced in width, with German siding infill on both sides. The north and east elevations have no openings. The south elevation has an opening in the east bay with a bullnose frame. It formerly had a window and shutters. It has a wood sill and wood lintel with corner blocks. There are now slats nailed to the inside of the frame. The building appears to have originally been taller. Beyond the door on the west there are six brick steps down, with a doorway on the south into the springhouse room. The trough is along the east wall, and there is a brick buttress on the south wall that probably supported a fireplace above it at one time. The rafters are 2x4 and sawn.

East of the springhouse is a wagon shed, with corn cribs on the north and south sides that have horizontal slats. The east and west ends are open. It has a gable roof of standing-seam metal, with an east-west ridge. The foundation is stone piers, topped with concrete. The shed is built with a hewn, heavy-timber braced frame with pegged mortise-and-tenon joints. There are round-log rafters that are mitered at the ridge, and support lath and wood shingles under the metal. There is vertical board siding in each gable end, and a vertical board door on the west gable end. The doors on the west end of the cribs are now gone.

Just northeast of the wagon shed is a frame ground barn of two stories, with a standing-seam metal gable roof. The foundation and bottom half of the first story is of CMU's. Above this is beaded-edge-and-center vertical board siding. Attached to the south side is a one-story, CMU dairy shed with a gable roof of corrugated metal. Just north of the barn is a second barn that is built partly on the stone foundation of a large, earlier barn. It, too, has beaded-edge-and-center vertical board siding and a standing-seam metal gable roof.

8. Significance

Survey No. CARR-1327

Period	Areas of Significance—Check and justify below			
___ prehistoric	___ archeology-prehistoric	___ community planning	___ landscape architecture	___ religion
___ 1400–1499	___ archeology-historic	___ conservation	___ law	___ science
___ 1500–1599	X agriculture	___ economics	___ literature	___ sculpture
___ 1600–1699	X architecture	___ education	___ military	___ social/ humanitarian
___ 1700–1799	___ art	___ engineering	___ music	___ theater
X 1800–1899	___ commerce	___ exploration/settlement	___ philosophy	___ transportation
___ 1900–	___ communications	___ industry	___ politics/government	___ other (specify)
		___ invention		

Specific dates 1861 **Builder/Architect** Unknown

check: Applicable Criteria: ___A ___B X C ___D
and/or
Applicable Exception: ___A ___B ___C ___D ___E ___F ___G

Level of Significance: ___national ___state X local

Prepare both a summary paragraph of significance and a general statement of history and support.

Summary: Early in the nineteenth century this property was the 100-acre farm of Frederick Heiser. Heiser died intestate in 1846. The public auction took place in October 1856. At that time the improvements consisted of a log cabin and other buildings "of little value and going to decay." David Bachman purchased the farm and built the brick house, and a barn, in 1861. Bachman sold the farm in 1868 among the Weller family of York, Pennsylvania. Apparently, the farm was an investment for them. In February 1877 the parcel was again sold. "The improvements thereon consist of a large and newly built two story Brick Dwelling House, Bank Barn built of brick and frame; 3 corn cribs, Spring House, Smoke House. The Dwelling House and Barn having been erected in 1861. The house has a rather elaborate central entrance, but the interior trim work is very plain. The plan of the house is somewhat unusual; central passages usually extend from front to back in Carroll County, as elsewhere, but this one does not. The location of the northwest room fireplace, on an interior wall rather than an end wall, is also unusual.

Geographic Organization: Piedmont
Chronological/Development Period: Agricultural-Industrial Transition A.D. 1815-1870
Historic Period Themes: Agriculture, Architecture
Resource Types: Small family farmstead, Rural vernacular

Early in the nineteenth century this property was the 100-acre farm of Frederick Heiser. Heiser died intestate in 1846 and his widow died in April 1854. The Heiser's heirs were scattered about in Pennsylvania, Ohio, and Michigan, as well as Carroll County, and got approval from the Chancery Court to sell the land and divide the proceeds. The public auction took place in October 1856. At that time the improvements consisted of a log cabin and other buildings "of little value and going to decay." David Bachman, no doubt related to the Bachmans of Bachman's Mill, purchased the farm for $1520.00, and the sale was ratified the following year. Bachman built the brick house, and a barn, in 1861. The deed for the property was not executed

until 1863, and Bachman sold the farm in 1868 for $5,800. In the next six years it passed hands among the Weller family of York, Pennsylvania, a number of times. Apparently, the farm was an investment for them, and was leased to a tenant; Bachman may have built it for this purpose, as well, although the brick house, and the high value of the property, would suggest otherwise.

With the death of John Weller in August 1875, the farm was back in Chancery Court. Weller was unmarried, owned half of the farm (Lewis Weller was the co-owner) and had no personal estate in Carroll County, which confirms that this was then a tenant farm. In February 1877 the parcel was again sold. The description portrays a farm very different than the one Frederick Bachman bought twenty years earlier. "The improvements thereon consist of a large and newly built two story Brick Dwelling House, Bank Barn built of brick and frame; 3 corn cribs, Spring House, Smoke House, and all other necessary outbuildings . . . . There is also an orchard of Apple, Peach and Pear trees on the premises. The fences are in good repair . . . . All the buildings are in excellent repair, the Dwelling House and Barn having been erected in 1861." The farm had about fifteen acres in woodland, and the remainder was under cultivation or was meadow.

Lewis Weller bought the farm for $3,412.90 and held onto it until 1899, but when he sold it his home was still in York. William Fridinger bought the farm for $2,000.00 and held it until 1937. At that time it sold for $1,801.00 and was now only 67 acres. While Fridinger may have farmed the land himself, most likely none of the owners that followed did; the tract changed hands every couple of years until the current owner bought it in 1962, and he has always leased it out.

The house has a rather elaborate central entrance, but the interior trim work is very plain. The plan of the house is somewhat unusual; central passages usually extend from front to back in Carroll County, as elsewhere, but this one does not. The location of the northwest room fireplace, on an interior wall rather than an end wall, is also unusual.

KS/lh:7-1-93:CARR1327.sig

9. Major Bibliographical References

Survey No. CARR-1327

Carroll County Land Records
1862 & 1877 maps
Chancery Court Records FTS 25-512; JBB 10-516
Democratic Advocate, 3 February 1877, p. 3, c. 5.

10. Geographical Data

Acreage of nominated property 82.77

Quadrangle name Manchester **Quadrangle scale** 1:24000

UTM **References** do NOT complete UTM references

	Zone	Easting	Northing		Zone	Easting	Northing
A				B			
C				D			
E				F			
G				H			

Verbal boundary description and justification

List all states and counties for properties overlapping state or county boundaries

state	code	county	code
state	code	county	code

11. Form Prepared By

name/title Kenneth M. Short, Historic Planner

organization Carroll County Planning Department **date** July 19, 1993

street & number 225 North Center Street **telephone** (410) 857-2145

city or town Westminster **state** MD

The Maryland Historic Sites Inventory was officially created by an Act of the Maryland Legislature to be found in the Annotated Code of Maryland, Article 41, Section 181 KA, 1974 supplement.

The survey and inventory are being prepared for information and record purposes only and do not constitute any infringement of individual property rights.

return to: Maryland Historical Trust
Shaw House
21 State Circle
Annapolis, Maryland 21401
(301) 269-2438

CARR-1327
David Bachman Farm
4231 Wine Road

CHAIN OF TITLE

GRANTOR	HOME COUNTY	GRANTEE	HOME COUNTY	DATE	LIBER	FOLIO	TRANS-ACTION	COMMENTS
E. Mae Rowhenson Donald Ivan MacClure	Carroll	Charles B. Sanders	Baltimore County	6-16-1962	347	436	Deed fee simple	$10, 82+ a.
John C. & Ida May Kleinsnitz (wife)	Carroll	E. Mae Rowhenson Donald Ivan MacClure (son)	Carroll Baltimore City	3-23-1959	301	533	Deed fee simple	$10 6+ a. 8+ a. 67+ a.
Dorothy & Harry A. Berman (husband)	Carroll	John C. & Ida May Kleinsnitz (wife)	Carroll	12-9-1954	EAS 240	467	Deed fee simple	$10, "Gotham" (1) 6+ a. (2) 8+ a. (3) 67+ a.
Lawrence Robert & Edna Clark (wife)	Carroll	Dorothy Berman	Baltimore City	4-8-1952	EAS 212	168	Deed fee simple	$5 (1) 6+ a. (2) 8+ a. (3) 67+ a.
Henry B. Stickles (unmarried)	Baltimore City	Lawrence Robert Clark	Baltimore City	6-6-1947	EAS 194	576	Deed fee simple	$10, 82+ a.
Everett A. & Gertrude A. Haines (wife)	Carroll	Henry B. Stickles	Baltimore City	10-11-1945	EAS 187	541	Deed fee simple	$10 (1) 6+ a. (2) 8+ a. (3) 67+ a.
Franklin T. & Nina M. Wiles (wife)	Carroll	Everett A. & Gertrude A. Haines (wife)	Baltimore County	3-29-1943	LDM 180	515	Deed fee simple	$10 (1) 6+ a. (2) 8+ a. (3) 67+ a.

CARR-1327
David Bachman Farm
4231 Wine Road

CHAIN OF TITLE

GRANTOR	HOME COUNTY	GRANTEE	HOME COUNTY	DATE	LIBER	FOLIO	TRANS-ACTION	COMMENTS
Benjamin F., Jr. & Lillian E. Brown (wife)	Carroll	Franklin T. & Nina M. Wiles (wife)	?	11-2-1939	LDM 171	427	Deed fee simple	$10 (1) 6+ a. (2) 8+ a. (3) 67+ a.
Emory W. Sterner & Julian (wife)	Carroll	Benjamin F. Brown, Jr. & wife Lillian E.	Carroll	10-30-1937	LDM 167	204	Deed fee simple	$10 (1) 6+ a. (1) & (2) 8+ a. (2)
John Wood, trustee	Carroll	Benjamin F. Brown, Jr. & Lillian E. (wife)	Carroll	9-11-1937	LDM 167	4	Deed fee simple	Equity Case #6314 22 Aug. 1932, Virginia S. Weant v. Edward O. Weant, Jr., public sale 31 July 1937, $1801, 67+ a. (3)
Noah L. & Louisa A. Sullivan (wife)	Carroll	Edward O. Weant	Carroll	9-29-1923	EMM 142	364	Deed fee simple	$3000, 68+ a. (3)
Oliver J. & Rebecca Hoover (wife)	Carroll	Noah L. & Louisa A. Sullivan (wife)	?	3-28-1905	DPS 101	202	Deed fee simple	$1800, 68+ a. (3)
David Jones & Annie M. (wife)	Carroll	Oliver J. Hoover	?	4-1-1904	DPS 100	92	Deed fee	$1800 "Gotham" 68+ a. (3)
William A. Fridinger & wife	Carroll	David & Annie M. Jones (wife)	Carroll	3-17-1900	JHB 90	507	Deed	$1600 "Gotham" 68+ a. (3)

CARR-1327
David Bachman Farm
4231 Wine Road

CHAIN OF TITLE

GRANTOR	HOME COUNTY	GRANTEE	HOME COUNTY	DATE	LIBER	FOLIO	TRANS-ACTION	COMMENTS
William A. & Mary Fridinger (wife)	Carroll	Emory W. Sterner	Carroll	3-17-1900	JHB 96	510	Deed fee simple	$447.93 "Gotham" 6+ a. (1) & 8+ a. (2) part of below (89-348)
Lewis & Ethalinda Weller (wife)	York, PA	William A. Fridinger	Carroll	7-15-1899	JHB 89	348	Deed fee simple	$2000 "Gotham" 96+ a. (1), (2), & (3)
Charles T. Reifsnider, trustee	Carroll	Lewis Weller	York Co., PA	6-20-1877	FTS 49	192	Deed fee simple	Equity Case #1663, 22 Jan. 1877, Gertrude Weller v. Peter Weller $3412.90, 100+ a. right of Frederick Heiser family to bury deed on property [no previous ref.] (1), (2), & (3)
Peter Weller & Matilda (wife)	York, York Co. PA	Lewis Weller & John Weller	York, York Co., PA	4-11-1874	JBB 43	474	Indenture	$5000, 100+ a. (3)
John Weller	?	Peter Weller & Lewis Weller	?	4-22-1870	JBB 38	288	Deed fee simple	100+ a., $5000 (3)
David Bachman & Mary Ann (wife)	?	John Weller	?	6-18-1868	JBB 36	70	Deed fee	$5800 "Gotham" 100+ a. (3)

CARR-1327
David Bachman Farm
4231 Wine Road

CHAIN OF TITLE

GRANTOR	HOME COUNTY	GRANTEE	HOME COUNTY	DATE	LIBER	FOLIO	TRANS-ACTION	COMMENTS
Henry Wilson, trustee	?	David Bachman	?	3-14-1863	GEW 29	383	Deed	Equity Case #461, 13 Sept. 1856, Henry Wilson & wife v. Jacob heiser $1520, 100+ a. Chancery 10-516 [no previous ref.] (3)

KS/lh:7-1-93:1327titl

1/2

4231 Wine Rd

Site Plan

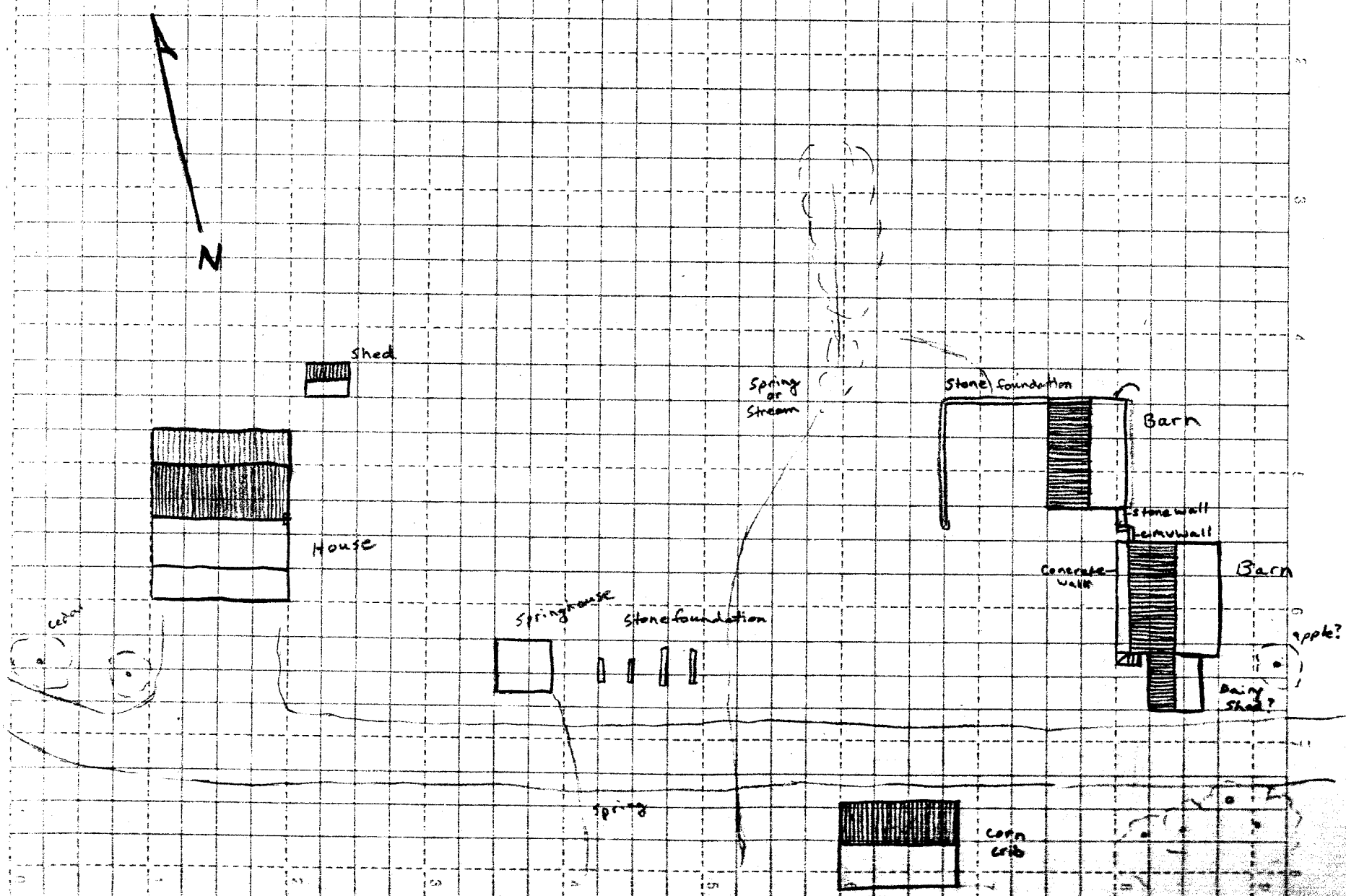

CARR-1327

PREPARED BY KMS

DATE 2 Mar. '93

CARR-1327

PAGE NO. 2/2

4231 Wine Rd
Moulding Profiles

PREPARED BY: KMS

DATE: 2 Mar. 1993

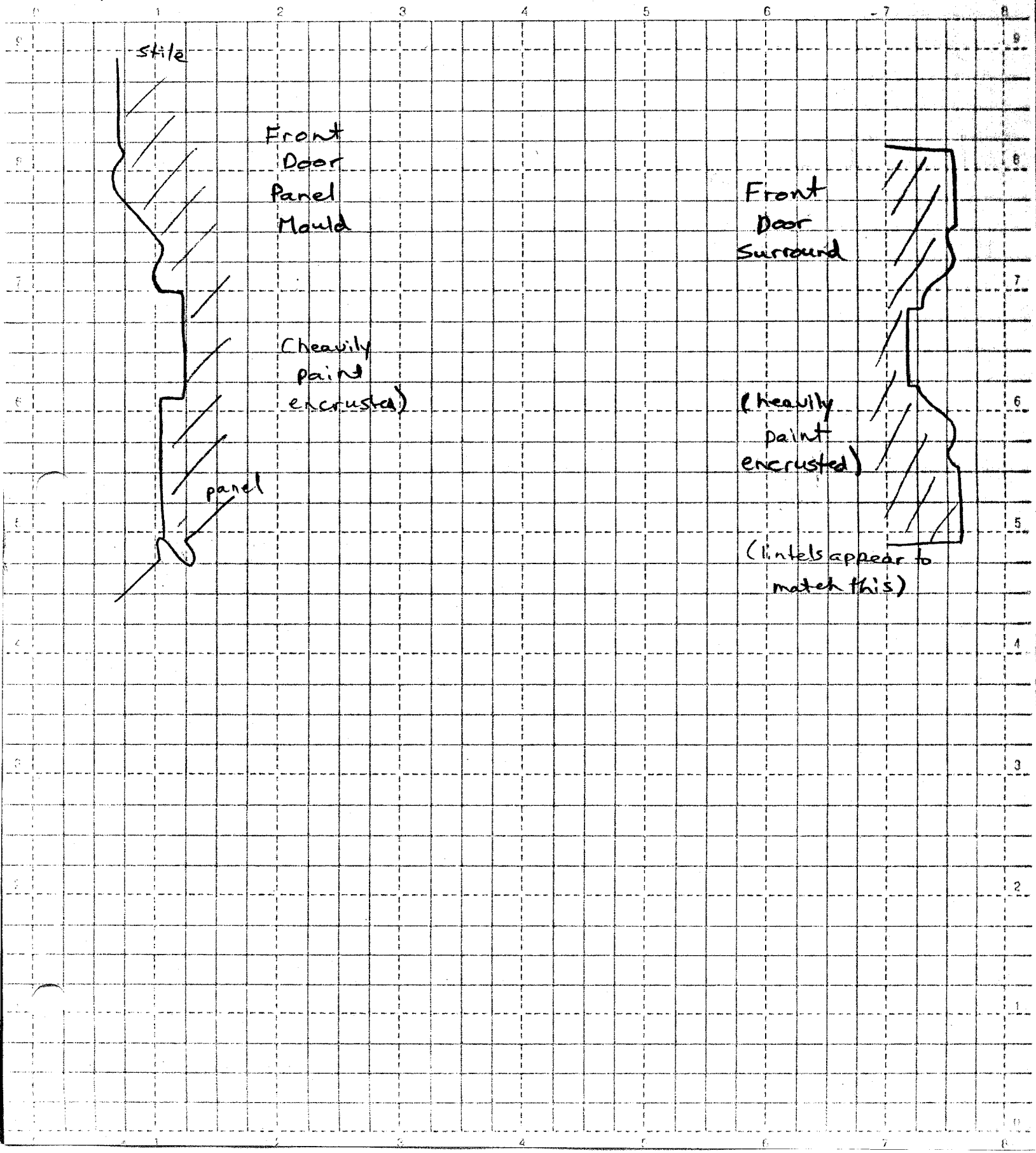

West Mannheim P.O.
Kroh's Mill P.O.
Manchester P.O.
Big Grave Run
South Branch
Bachman's Road
Dug Hill
David Grogg
Store
Caleb Blizzard
Jn° Brocks
Blacks Shop
Store
Jas W. Nelson
D L Hoover
A. F. Meyers
CARR-1327
David Bachman Farm
4231 Wine Road
Martenet Map, 1862

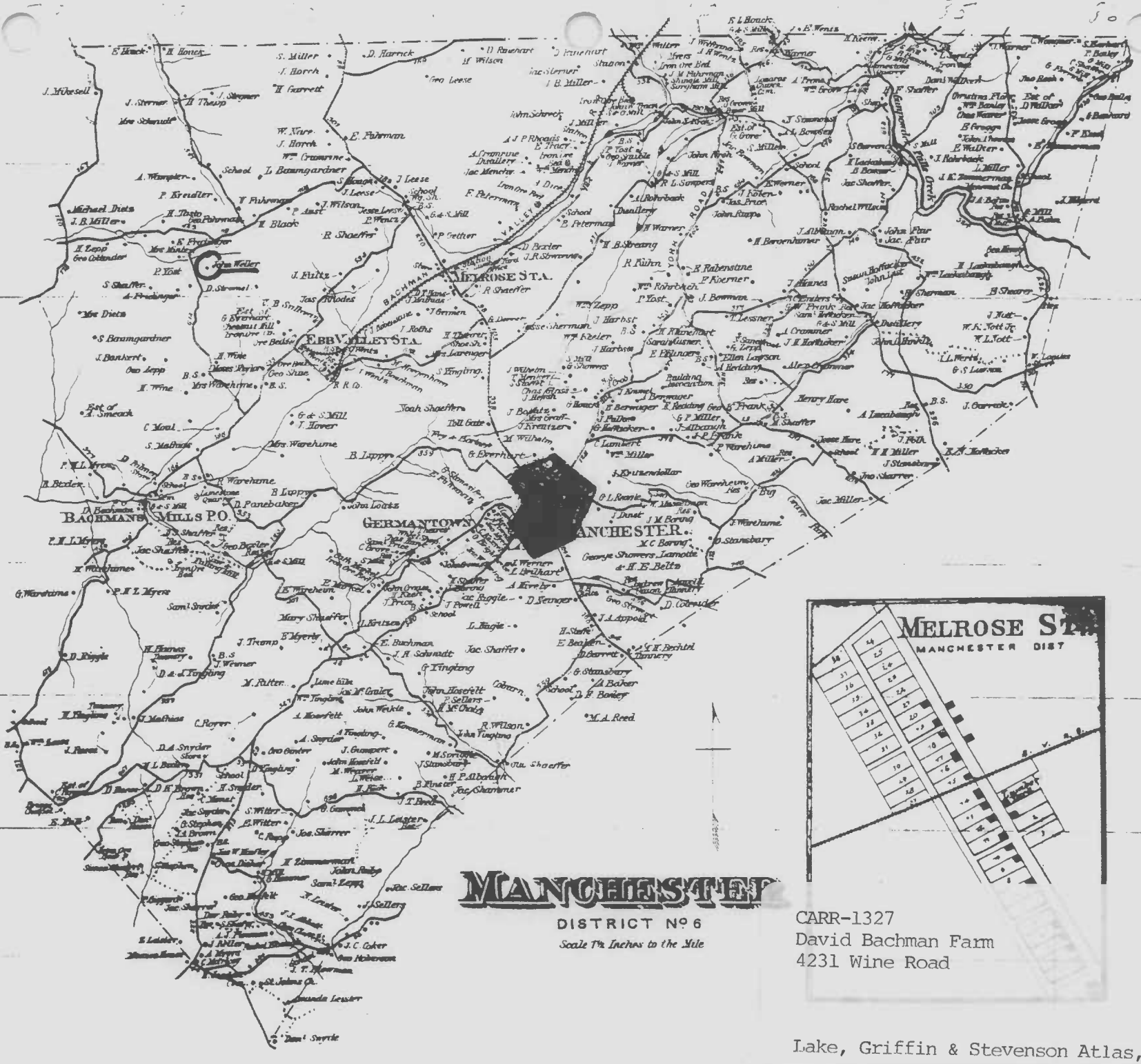

CARR-1327
David Bachman Farm
4231 Wine Road

Lake, Griffin & Stevenson Atlas, 1877

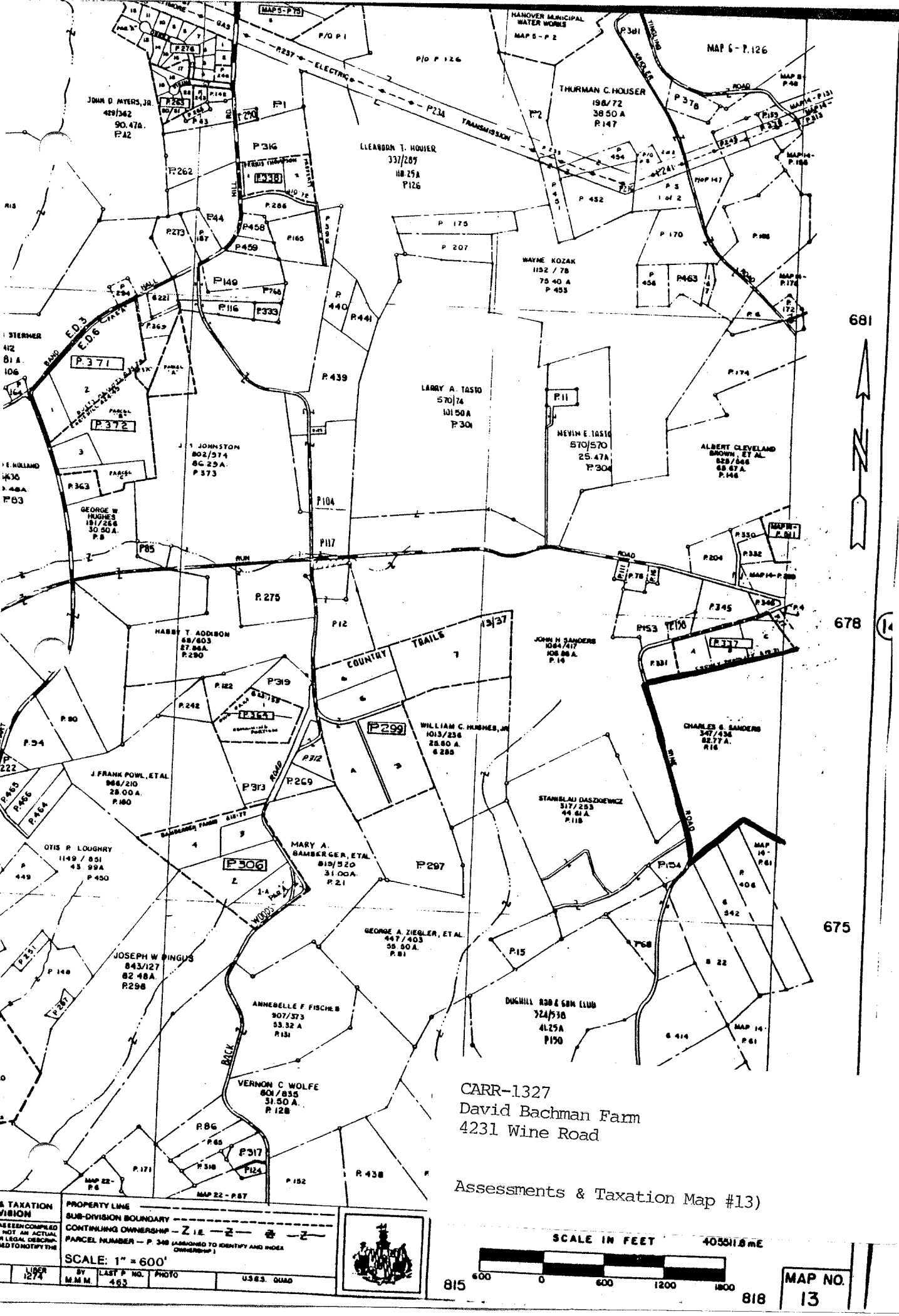

CARR-1327
David Bachman Farm
4231 Wine Road

Assessments & Taxation Map #13)

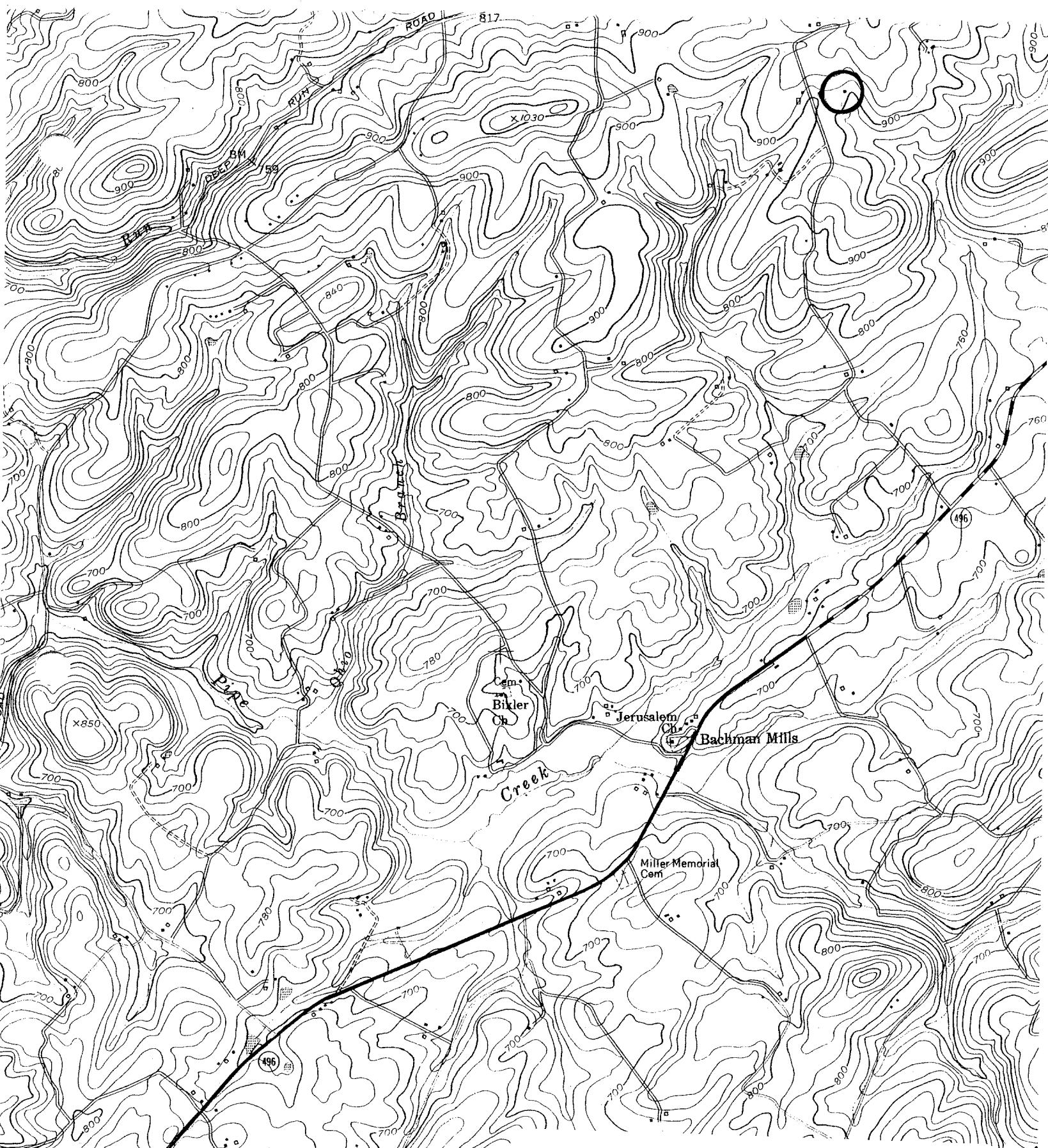

CARR-1327
David Bachman Farm
4231 Wine Road

Manchester quad

CARR-1327

David Bachman Farm
4231 Wine Road
Carroll County, Maryland
Photo: Kenneth M. Short
Date: March 1993
Neg. Loc.: Maryland Historical Trust
west & south elevations
1/3

CARR - 1327

David Bachman Farm
4231 Wine Road
Carroll County, Maryland
Photo: Kenneth M. Short
Date: March 1993
Neg. Loc.: Maryland Historical Trust
South elevation - doorway
2/3

CARR-1327

David Bachman Farm
4231 Wine Road
Carroll County, Maryland
Photo: Kenneth M. Short
Date: March 1993
Neg. Loc.: Maryland Historical Trust
barns: dairy shed, west: south elevations.
3/3