CARR - 752

119 OLD BACHMAN'S VALLEY ROAD — early 19th century

Westminster vicinity — private

119 Old Bachman's Valley Road is a log farmhouse with a rectangular, two-room plan. The house is two-stories, four-bays by two-bays and has been completely remodeled on the exterior with aluminum siding. The farm complex retains a frame bank barn (1904, rebuilt after a 1940 fire), a corn crib/wagon shed and has several twentieth century farm buildings.

m 39 ~~p 229~~ 1/8

DEPARTMENT OF PLANNING AND DEVELOPMENT
225. N. Center Street
Westminster, Maryland 21157

WESTMINSTER PLANNING DISTRICT

FIELD SHEET--HISTORIC RESOURCES SURVEY

SURVEY NUMBER: CARR-752

NEGATIVE FILE NUMBER:

UTM REFERENCES:
Zone/Easting/Northing

U.S.G.S. QUAD. MAP: WESTMINSTER

PRESENT FORMAL NAME:

ORIGINAL FORMAL NAME:

PRESENT USE: Residence
ORIGINAL USE: Residence

ARCHITECT/ENGINEER:

BUILDER/CONTRACTOR:

PHYSICAL CONDITION OF STRUCTURE:
Excellent ( ) Good (X)
Fair ( ) Poor ( )

THEME:

STYLE:

DATE BUILT: early 19th century

COUNTY: CARROLL
TOWN: WESTMINSTER VIC.
LOCATION: 119 Old Bachman's Valley Road
TAX MAP 39 Block 1 P-231

COMMON NAME:

FUNCTIONAL TYPE: farmhouse

OWNER: Donald C Essich
ADDRESS: 119 Old Bachman Valley Rd
Westminster Md 21157

ACCESSIBILITY TO PUBLIC:
Yes ( ) No (X) Restricted ( )

LEVEL OF SIGNIFICANCE:
Local ( ) State ( ) National ( )

GENERAL DESCRIPTION:
Structural System
1. Foundation: Stone (X) Brick ( ) Concrete ( ) Concrete Block ( )
2. Wall Structure
   A. Wood: Log (X) Post and Beam ( ) Balloon ( )
   B. Wood Bearing Masonry: Brick ( ) Stone ( ) Concrete ( ) Concrete Block ( )
   C. Iron ( ) D. Steel ( ) E. Other
3. Wall Covering: Weatherboard ( ) German Siding ( ) Board and Batten ( )
   Wood Shingle ( ) Shiplap ( ) Novelty ( ) Stucco ( ) Sheet Metal ( )
   Aluminum (X) Asphalt Shingle ( ) Brick Veneer ( ) Stone Veneer ( )
   Bonding Pattern: Other:
4. Roof Structure
   A. Truss: Wood (X) Iron ( ) Steel ( ) Concrete ( )
   B. Other:
5. Roof Covering: Slate ( ) Wood Shingle ( ) Asphalt Shingle ( ) Sheet Metal (X)
   Built Up ( ) Rolled ( ) Tile ( ) Other:
6. Engineering Structure:
7. Other:

Appendages: Porches (X) Towers ( ) Cupolas ( ) Dormers ( ) Chimneys ( ) Sheds ( )
Ells ( ) Wings ( ) Other:
Roof Style: Gable (X) Hip ( ) Shed ( ) Flat ( ) Mansard ( ) Gambrel ( ) Jerkinhead ( )
Saw Tooth ( ) With Monitor ( ) With Bellcast ( ) With Parapet ( )
With False Front ( ) Other:

Number of Stories: 2
Number of Bays: 4 x 2
Approximate Dimensions:

Entrance Location: second from north

THREAT TO STRUCTURE:
No Threat ( ) Zoning ( ) Roads ( )
Development ( ) Deterioration ( )
Alteration ( ) Other:

LOCAL ATTITUDES:
Positive ( ) Negative ( )
Mixed ( ) Other:

CARR-752

ADDITIONAL ARCHITECTURAL OR STRUCTURAL DESCRIPTION:

remodeled entirely on outside

log structure

RELATED STRUCTURES: (Describe)

1904 frame bank barn - rebuilt 1940 or so

corn crib

STATEMENT OF SIGNIFICANCE:

example of early 19th cent. farmstead with log house

REFERENCES:

1862 Martenet's Map: D. Baumgarter

1877 LG & S Atlas: Daniel J. Baumgardner

SURROUNDING ENVIRONMENT:

Open Lane ( )Woodland ( )Scattered Buildings (X)

Moderately Built Up ( )Densely-Built Up ( )

Residential ( ) Commercial ( )

Agricultural ( ) Industrial ( )

Roadside Strip Development ( )

Other:

RECORDED BY: J Cutty

ORGANIZATION:

DATE RECORDED: 9/83

U.S.G.S. MAP
WESTMINSTER, MD.
1:24000 SCALE

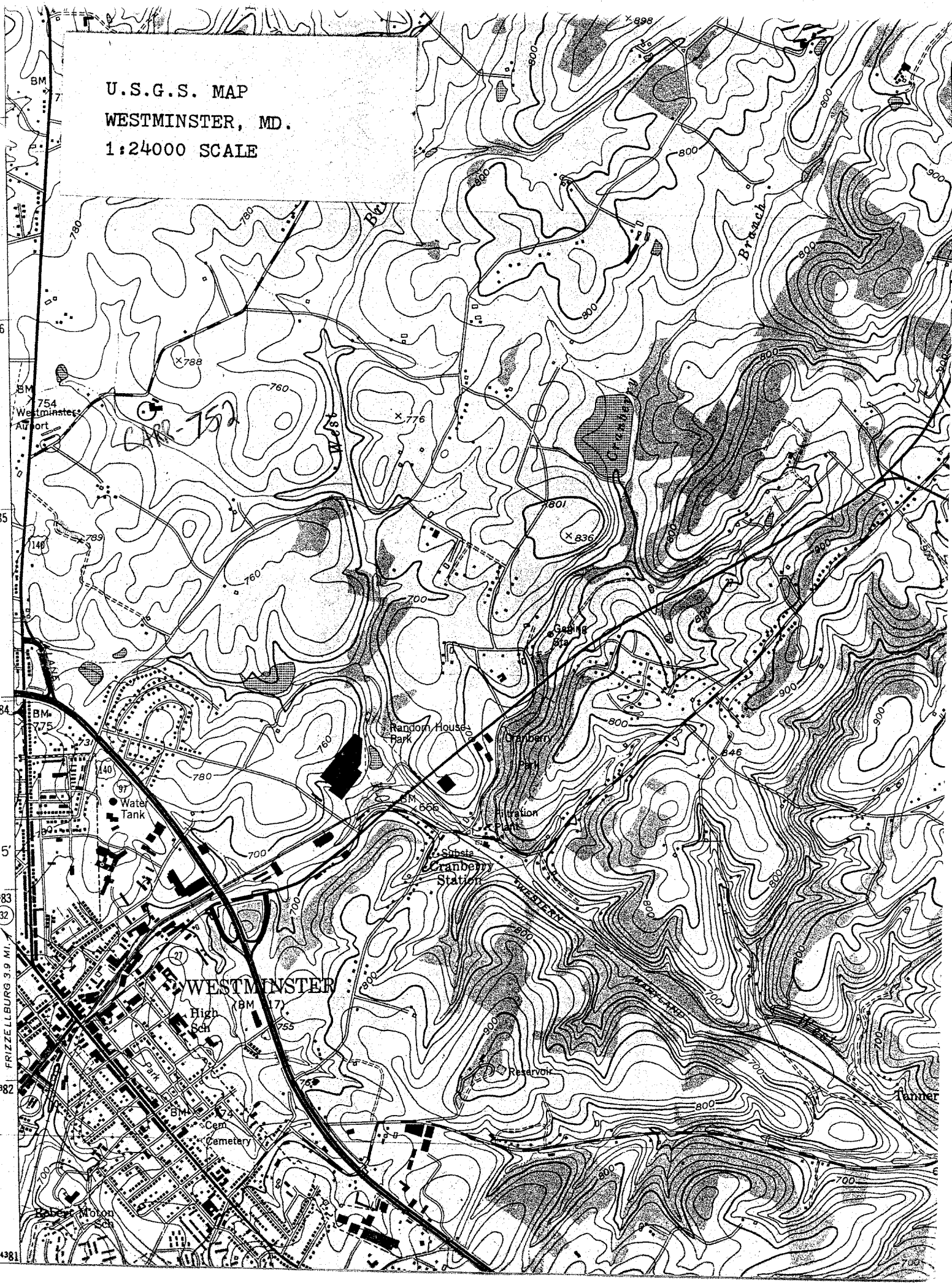

CARR-752

PHOTO #1 FARM HOUSE (LOOKING SOUTH)



PHOTO #2 GARAGE, BARN & SHED (LOOKING WEST)

CARR-752

PHOTO #5 BARN AND ADDITION (LOOKING EAST)



PHOTO #6 FARMHOUSE, GARAGE, & BARN ADDITION (LOOKING EAST)



CAZR-752

PHOTO #3 SHED 2, BARN, SHED 1, BARN (LOOKING SOUTH)

PHOTO #4 SHED 2 (TO BE RAZED) BARN (LOOKING WEST)

CARR - 752

1. 119 Old Bachman's Valley Rd.
2. Carroll Co. Md.
3. J. Getty
4. 11/83
5. Md Hist. Trust, Annapolis Md.
6. southeast elevation
7. 1/3

CARR-752

1. 119 Old Bachman's Valley Rd.
2. Carroll Co. Md
3. J. Getty
4. 11/83
5. Md. Hist. Trust, Annapolis Md.
6. bank barn, north elevation
7. 2/3

CARR-752

1. 119 Old Bachman's Valley Rd.
2. Carroll Co. Md.
3. J. Getty
4. 11/83
5. Md Hist. Trust, Annapolis Md
6. wagon shed/crib northeast elevation
7. 3/3