CARR-102

Marker's Mill
Taneytown (vicinity) c. 1900-19

Summary:

The history of Pipe Creek Mill dates back at least to 1805 when George Mouse erected a Mill Dam on the creek. The mill property had been willed to Jacob Mouse (Maus) by his father, George. In 1860 Jacob Maus died, leaving orders in his will that his executors should ". . . sell at public or private sale . . . my Home Farm or plantation and grist mill whereon I now reside. The mill property was sold to John Wiest of York County, Pennsylvania, who had married Jacob Maus' daughter, Elizabeth. His son, Peter M. Weist, was running the mill in 1876, and may have been from the beginning. John Weist finally sold the mill, along with 75 acres, to Peter in 1883, and Peter retained it until 1900 when he sold it to John H. Marker. According to a letter from Merwyn C. Fuss to Ralph F. Matz dated 28 October 1971 John Marker, Fuss' father-in-law, built the present mill structure. The mill seems to have remained in operation at least until 1947.

MARYLAND INVENTORY OF HISTORIC PROPERTIES

Survey No. CARR-102

Magi No.

DOE __yes __no

Maryland Historical Trust State Historic Sites Inventory Form

1. Name (indicate preferred name)

historic Marker's Mill

and/or common Pipe Creek Mill

2. Location

street & number 3001 East Mayberry Road ___ not for publication

city, town Taneytown _X_ vicinity of congressional district

state Maryland county Carroll

3. Classification

Category	Ownership	Status	Present Use	
___ district	___ public	_X_ occupied	___ agriculture	___ museum
_X_ building(s)	_X_ private	___ unoccupied	___ commercial	___ park
___ structure	___ both	___ work in progress	___ educational	_X_ private residence
___ site	**Public Acquisition**	**Accessible**	___ entertainment	___ religious
___ object	___ in process	___ yes: restricted	___ government	___ scientific
	___ being considered	___ yes: unrestricted	___ industrial	___ transportation
	_X_ not applicable	_X_ no	___ military	_X_ other: storage

4. Owner of Property (give names and mailing addresses of all owners)

name Robert & Mary Ann Galandak

street & number 3001 East Mayberry Road telephone no.: 848-6213

city, town Westminster state and zip code Maryland 21158

5. Location of Legal Description

courthouse, registry of deeds, etc. Courthouse Annex liber CCC 702

street & number 55 North Court Street folio 357

city, town Westminster state Maryland

6. Representation in Existing Historical Surveys

title

date ___ federal ___ state ___ county ___ local

depository for survey records

city, town state

7. Description

Survey No. CARR-102

Condition		Check one	Check one
___ excellent	___ deteriorated	X unaltered	X original site
X good	___ ruins	___ altered	___ moved date of move _____
___ fair	___ unexposed		

Prepare both a summary paragraph and a general description of the resource and its various elements as it exists today.

Summary:

The Pipe Creek Mill is located at 3001 East Mayberry Road, at the southeast corner of the intersection with Stone Road, about 4 miles east of Taneytown. The mill is located close to Stone Road. The mill has a rubble stone foundation, 2½ stories with narrow German siding, and a gable roof with a north-south ridge. There is a bracketed eave and a cupola on the south end, centered on the ridge. The west elevation has a semi-circular brick arch, for the tail race of the mill, in the foundation. On the north elevation the peak of the gable is filled with projecting, diagonally-set narrow German siding. There is a brick chimney in the northeast corner of the mill. About 100 feet to the east, on top of the hill and facing north, is a frame house. It is two stories and three bays by two bays, with a rubble stone foundation, aluminum siding, and an asphalt shingle gable roof with an east-west ridge. The north elevation has a center entrance and a one-story, three-bay porch with a half-hip roof. It has four turned posts with geometric jigsawn brackets and frieze.

Contributing Resources: 2

The Pipe Creek Mill is located at 3001 East Mayberry Road, at the southeast corner of the intersection with Stone Road, about 4 miles east of Taneytown in northwest Carroll County, Maryland. The mill is located close to Stone Road, at the base of a hill to the east. There is a house associated with the mill at the top of this hill. Pipe Creek flows generally east-west here, just north of Mayberry Road.

The mill has a rubble stone foundation, 2½ stories with narrow German siding and corner boards of the same material, and a gable roof with a north-south ridge, inverted-V-seam metal on the west, and slate on the east. It is banked into the hill on the east. The south elevation has two one-light sash in the foundation. The first story has, from west to east, a twelve-light sash in a beaded-interior-edge frame, a vertical-board dutch door with a three-light transom with the same frame, a four-light sash in a plain frame, a vertical board door with a boarded-up transom in a beaded interior edge frame, and a 6/6 sash in the same frame. The second story has no openings. The gable end has a 6/6 sash with a beaded-interior-edge-frame on each end, a wood chute in the center, and vertical-board double doors between the chute and the east sash, set very close to the sash. There is a bracketed eave and a cupola on the south end, centered on the ridge. The cupola has a gable roof with a north-south ridge and asphalt shingles. The siding is identical to the rest of the mill. Each elevation of the cupola has a 6/6 sash with a beaded-interior-edge frame.

8. Significance

Survey No. CARR-102

Period	Areas of Significance—Check and justify below			
___ prehistoric	___ archeology-prehistoric	___ community planning	___ landscape architecture	___ religion
___ 1400–1499	___ archeology-historic	___ conservation	___ law	___ science
1500–1599	X agriculture	___ economics	___ literature	___ sculpture
___ 1600–1699	X architecture	___ education	___ military	___ social/ humanitarian
___ 1700–1799	___ art	___ engineering	___ music	___ theater
___ 1800–1899	X commerce	___ exploration/settlement	___ philosophy	___ transportation
X 1900–	___ communications	X industry	___ politics/government	___ other (specify)
		___ invention		

Specific dates c. 1900-19 **Builder/Architect**

check: Applicable Criteria: ___A ___B ___C X D
and/or
Applicable Exception: ___A ___B ___C ___D ___E ___F ___G

Level of Significance: ___national ___state X local

Prepare both a summary paragraph of significance and a general statement of history and support.

Summary:

The history of Pipe Creek Mill dates back at least to 1805 when George Mouse erected a Mill Dam on the creek. The mill property had been willed to Jacob Mouse (Maus) by his father, George. In 1860 Jacob Maus died, leaving orders in his will that his executors should ". . . sell at public or private sale . . . my Home Farm or plantation and grist mill whereon I now reside. The mill property was sold to John Wiest of York County, Pennsylvania, who had married Jacob Maus' daughter, Elizabeth. His son, Peter M. Weist, was running the mill in 1876, and may have been from the beginning. John Weist finally sold the mill, along with 75 acres, to Peter in 1883, and Peter retained it until 1900 when he sold it to John H. Marker. According to a letter from Merwyn C. Fuss to Ralph F. Matz dated 28 October 1971 John Marker, Fuss' father-in-law, built the present mill structure. The mill seems to have remained in operation at least until 1947.

Geographic Organization: Piedmont
Chronological/Development Period: Industrial/Urban Dominance A.D. 1870-1930
Historic Period Themes: Agriculture, Architecture, Economic
Resource Types: Rural Vernacular, Mill

The history of Pipe Creek Mill dates back at least to 1805 when Christopher Erb deeded the rights to an unspecified amount of land on Great Pipe Creek to George Mouse. The reason for the indenture was that the land may ". . . be overflowed with water by reason of the said George Mouse erecting a Mill Dam on the said creek." According to John McGrain, the 1808 Varle map noted that there was a mill here. Bartgis's Republican Gazette of Frederick reported in 1812 that George Mouse was applying to the General Assembly to have a two-mile-long road constructed from his mill to Francis Groff's mill road, near where Peter McFarland had recently built a house. There is no evidence whether the road was constructed at that time. The 1820 Census of Manufacturers noted that Mouse had three pair of stones, one rolling screen, three bolting cloths, and one hopperboy. Its yearly consumption was 7500 bushels of wheat, rye, Indian corn, and buckwheat and its output was $6,187 worth in flour for bread and chop for animal feed and for distilling. There is no mention of a saw mill at that time, but one existed at least by 1825. Ten years later the property was described as

9. Major Bibliographical References

Survey No. CARR-102

Land Records
Tax Assessments: 1825, 1835, 1841, 1852, 1866, 1866-76, 1876, 1876-96; 1896-1910
1862, 1877, 1917 maps
John McGrain, Molinography
American Sentinel, 19 Oct. 1860, p. 4; 6 Jan. 1860, p. 1
Bartgis's Republican Gazette, 24 Oct. 1812 in Wright, Abstracts, p. 129
Jacob Maus will, JMP 2-500

10. Geographical Data

Acreage of nominated property 5.0456 acres

Quadrangle name Littlestown **Quadrangle scale** 1:24000

UTM **References** do NOT complete UTM references

	Zone	Easting	Northing		Zone	Easting	Northing
A				B			
C				D			
E				F			
G				H			

Verbal boundary description and justification

List all states and counties for properties overlapping state or county boundaries

state	code	county	code
state	code	county	code

11. Form Prepared By

name/title Kenneth M. Short, Historic Planner

organization Carroll County Department of Planning **date** July 22, 1994

street & number 225 North Center Street **telephone** (410) 857-2145

city or town Westminster **state** Maryland

The Maryland Historic Sites Inventory was officially created by an Act of the Maryland Legislature to be found in the Annotated Code of Maryland, Article 41, Section 181 KA, 1974 supplement.

The survey and inventory are being prepared for information and record purposes only and do not constitute any infringement of individual property rights.

return to: Maryland Historical Trust
Shaw House
21 State Circle
Annapolis, Maryland 21401
(301) 269-2438

MARYL... TRUST
... COMMUNITY PLACE
CROWNSVILLE, MD 21032-2023

PS-2746

The west elevation has from west to east, in the foundation, a vertical-board dutch door with a three-light transom, a new, wide opening with a beaded-edge-and-center vertical-board door on interior rollers and a six-light sash set into the door. Next are two 2/2 sash, and a semi-circular brick arch for the trail race of the mill under the southern of the two sash. Much of the arch is now covered by the raised roadway. South of the arch is a door opening that has been partially infilled with stone on the north side. This opening has a vertical-board door. The soffit and jambs each have one flat, sunk panel with no panel moulds. To the south is a one-light sash. The first story is five bays. There is a vertical-board dutch door with a three-light transom and a beaded-interior-edge-frame in the north-center bay. The remaining bays each have a twelve-light sash with the same frame. The second story has four of these twelve-light sash, with nothing in the south bay.

The north elevation is three bays. The foundation has a typical 6/6 sash with beaded-interior-edge frame in each end bay, with no opening in the center. The first story has a typical twelve-light sash to the east, a typical 6/6 to the west, and a vertical-board dutch door with a beaded-interior-edge frame and a three-light transom in the center bay. The second story is identical to the first story, but the top sash which are both 6/6, are segmentally-arched on the top outer corners. There is a bracketed eave. The peak of the gable is filled with projecting, diagonally-set narrow German siding.

The east elevation is banked into the hill so the foundation now has no exposure. The first story has a vertical-board door at the south corner, then three typical twelve-light sash. North of these are two vertical-board dutch doors, each with a three-light transom and a beaded-interior-edge frame. They are covered by a shed-roofed hood on brackets, with vertical German siding on the sides of the hood and a slate roof. The north bay has a typical twelve-light sash. The second story has no openings in the two southern bays and a typical twelve-light sash in the four northern bays. There is a brick chimney in the northeast corner of the mill.

About 100 feet to the east, on top of the hill and facing north, is a frame house. It is two stories and three bays by two bays, with a rubble stone foundation, aluminum siding, and an asphalt shingle gable roof with an east-west ridge. There is an exterior aluminum-siding chimney on the east. The north elevation has a center entrance on the first story with a new door and a boarded-up transom. It is flanked on each side by a new bow window. There is a one-story, three-bay porch with a half-hip roof that has asphalt shingles. It has four turned posts with geometric jigsawn brackets and frieze, and a saw tooth apron on the bottom of the frieze. The second story has three new 2/2 sash with fake blinds.

The east elevation on the first story has a bow window to the south and a new 1/1 to the north. The second story has two new 1/1 sash and the gable end has two vents. The west elevation is identical to the east. The south elevation has an enclosed porch on the first story. The second story has two 1/1 sash, with a small one-light sash in the center.

KS/lh:CARR102.des

ADDENDA

The existing Pipe Creek Mill had been dated to c.1900-1919 and was reportedly built by John Marker. Further information clarifies this history. John H. Marker, of Tyrone, purchased the mill, which was known as Weist's, and formerly Maus' Mill, from Peter M. Weist, and put in improvements. On Sunday, 24 November 1901 at 3:00 AM, the mill burned down. The cause of the fire was not determined, but the loss was estimated at $20,000 and the insurance on the property amounted to only $6,300. The account reported that "the mill was a 3½-story structure, and there was a frame elevator with 7,000 bushels of wheat, corn, some rye and buckwheat in it, together with a carload of flour ready to be shipped." It had been raining at the time, and this helped to save the dwelling and other buildings from destruction.

In mid-January 1902 it was reported:

> Mr. John H. Marker intends building a new mill in place of the one recently burned. Mr. Tobias Martin has contracted for the carpenter work, and began cutting timber for it last Tuesday. It will be a frame structure with an elevator capacity of 9000 bushels, and will contain the latest improved machinery.

No later accounts were uncovered to document that the work was completed, or when, but there is no reason to suspect that Tobias Martin did not finish the job the same year. At present, nothing is known about Martin.

Source: Westminster Democratic Advocate, 30 November 1901, p. 3, c. 4; 18 January 1902, p. 2, c. 3.

Kenneth M. Short, Historic Planner
Carroll County Department of Planning
29 September 1994

containing a brick grist, saw, and clover mill on 244 acres. It was now owned by Jacob Mouse, who noted in his will that the mill property had been willed to him by his father, George. That will could not be located.

Jacob Maus (Mouse) apparently reverted to the German spelling of his last name. He and his mill became the center of a small community; he appears to have acted as a banker, holding $800 in securities in 1841. Somewhere on the property was a store that was run by R. R. Foutz in January, 1860. He advertised dry goods, dress goods, domestic goods, men and boy's wear, hats, caps, boots, shoes, groceries, liquors, and hard, queens, earthen and stonewares for sale at his establishment at Maus' Mills." Several months later Jacob Maus died, leaving orders in his will that his executors should ". . . sell at public or private sale . . . my Home Farm or plantation and grist mill where on I now reside and containing about two hundred and twenty-nine acres of land." This was one of three farms owned by Jacob and advertised for sale in October, 1860, and it was noted that:

> This property has on it a Valuable Mill Site . . . . The Building is newly built, 40 by 45 feet, 3½ stories high, has two over shot water wheels runs two pairs of burs, and two pairs of chopping stones, all the inside work is casting of the most substantial character, and entirely new.
>
> . . . also a Saw Mill attached which is in good order . . . .

There was also a large brick dwelling house with outbuildings (CARR-322).

The mill property was purchased by Charles Rebert of Adams County, Pennsylvania, for $16,223.50. He sold it shortly afterward to John Wiest of York County, Pennsylvania, who had married Jacob Maus' daughter, Elizabeth. The 1862 map shows the mill as being owned by Wiest, suggesting that he probably had an arrangement with Rebert where Rebert financed the mill for several years for Wiest. John Wiest apparently never lived on the property, but remained in Pennsylvania. His son, Peter M. Wiest, was running the mill in 1876, and may have been from the beginning; in 1876, Peter had stock in trade in the mill of $700, plus one horse, two wagons, and a buggy. The 1880 Census of Manufacturers notes that Peter Wiest's saw mill was worth $500. It had a 14-foot fall of water that ran a four-foot-diameter flutter wheel at 120 rpms, developing six horsepower. This powered one circular saw and one Muley saw, and annually cut 15,000 feet of lumber and 12,000 laths valued at $500. The flour mill was worth $10,000 and was operated by three employees. It had an 11 foot fall that ran two overshot wheels, that were eight feet broad, at 13 rpms, developing 20 horsepower. The mill was equipped with four run of stones giving it a maximum capacity of 75 barrels of flour, 12 barrels of rye, 150 tons of meal, 175 tons of feed, and 1.5 tons of hominy, together valued at $20,000.

John Weist finally sold the mill, along with 75 acres, to Peter in 1883, and Peter retained it until 1900 when he sold it to John H. Marker. According to a letter from Merwyn C. Fuss to Ralph F. Matz dated 28 October 1971, John Marker, Fuss' father-in-law, built the present mill structure. This would date it between 1900 and 1919, when it was sold to Henry Pietrich of Reading, Pennsylvania. The mill seems to have remained in operation at least until 1947. In that year it was sold to William Charles Nevins,

> Together with the good will of the milling business here before carried on by the grantor, Jesse G. Ingram, on the premises hereby granted, and together with the buildings and improvements thereon, and the machinery, appliances, apparatus and milling equipment in and about the premises aforesaid now or heretofore used or useful in the running and operation of the said mill . . . .

KS/lh:CARR102.sig

CARR-102
Pipe Creek Mill
3001 Mayberry Road

CHAIN OF TITLE

GRANTOR	HOME COUNTY	GRANTEE	HOME COUNTY	DATE	LIBER	FOLIO	TRANS-ACTION	COMMENTS
Joseph G. & Janis Lee Bahner (wife)	Carroll	Robert S. & Mary Ann Galandak (wife)	Carroll	5-20-1978	CCC 702	357	Deed fee simple	$10.00, 2 parcels (1) 5.0456 acres (2) 2.2945 acres
Richard J. & Linda M. Robbins, Jr. (wife)	Carroll	Joseph G. & Janis Lee Bahner (wife)	Carroll	9-9-1975	CCC 602	768	Deed fee simple	$10.00 (1) 5+ acres (2) 2+ acres
John C. & Patricia R. Kirby (wife)	Baltimore County	Richard J. & Linda M. Robbins, Jr. (wife)	Carroll	2-5-1973	CCC 532	532	Deed fee simple	$5.00 (1) 5+ acres (2) 2+ acres
Emma Gertrude Nevins, widow	Baltimore City	John C. & Patricia R. Kirby (wife)	Baltimore County	2-4-1970	CCC 465	712	Deed fee simple	$10.00, 2 tracts (1) 75 -10 acres with benefits & rights in deed from Erb to Maus - 1808 (2) 1.0 acres

CARR-102
Pipe Creek Mill
3001 Mayberry Road

CHAIN OF TITLE

GRANTOR	HOME COUNTY	GRANTEE	HOME COUNTY	DATE	LIBER	FOLIO	TRANS-ACTION	COMMENTS
Jesse G. & Guida M. Ingram (wife)	Carroll	William Charles & Emma Gertude Nevins (wife)	Carroll	4-2-1947	EAS 194	84	Deed fee simple	$5.00, 65 acres "Together with the good will of the milling business heretofore carried on by the grantor, Jesse G. Ingram, on the premises hereby granted, and together with the buildings and improvements thereon, and the machinery, applicances, apparatus and milling equipment in and about the premises aforesaid now or heretofore used or useful in the running and operation of the said mill . . . ." (1)
Joseph T. & Lillian A. Hardy (wife)		William C. & Emma G. Nevins, Jr.		4-11-1953	EAS 219	54		(2)
Paul M. & Ruth E. Halter (wife)	Carroll	Jesse G. & Guida M. Ingram (wife)	Carroll	3-28-1944	EAS 183	118	Deed fee simple	$5.00 (1)
Annie S. Halter, widow	Carroll	Paul M. & Ruth E. Halter (wife)	?	9-26-1938	LDM 169	129	Deed fee simple	$10.00, 2 lots (a) 10 acres (b) 55+ acres (1)

CARR-102
Pipe Creek Mill
3001 Mayberry Road

CHAIN OF TITLE

GRANTOR	HOME COUNTY	GRANTEE	HOME COUNTY	DATE	LIBER	FOLIO	TRANS-ACTION	COMMENTS
Henry P. Pietrich & Ellen A. (wife)	Philadelphia	William Jesse & Annie S. Halter (wife)	Carroll	10-20-1931	EMM 158	456	Deed fee simple	"Markers Mill" $4,000, 10 acres plat made July 1918 (a)
John H. & Missouri M. Marker (wife)	Carroll	Henry Pietrich	Reading, PA	11-20-1919	EOC 135	117	Deed fee simple	$7,000, 10 acres (a)
Peter M. Wiest & Annie C. (wife)	Carroll	John H. Marker	Carroll	5-7-1900	JHB 91	60	Deed	$5,500, 75 acres Big Pipe Creek Mills Property (a)
John Weist & Elizabeth (wife)	York, PA	Peter M. Weist	Carroll	8-25-1883	FTS 60	4	Deed	$6,000, 75 acres
Charles Rebert & Eliza (wife)	Adams Co., PA	John Weist	York Co., PA	5-30-1863	GEW 30	78	Deed fee simple	$16,223.50, 228½ acres
John Maus & John Wiest, execs. of Jacob Maus & Sarah Maus, widow	late of Carroll	Charles Rebert	Adams Co., PA	11-3-1862	GEW 29	223	Deed	Maus will 4-24-1855, JMP 2-500, public sale notified by Orphans Court widow refused will took dower $16,223.50, 228½ acres

CARR-102
Pipe Creek Mill
3001 Mayberry Road

CHAIN OF TITLE

GRANTOR	HOME COUNTY	GRANTEE	HOME COUNTY	DATE	LIBER	FOLIO	TRANS-ACTION	COMMENTS
Christopher Erb	Frederick	George Mouse	Frederick	6-3-1805	Frederick WR 27	388	Deed Indenture	£6 part of Erbs Pleasure on Great Pipe Creek which may "be overflowed with water by reason of the said George Mouse erecting a Mill Dam on the said creek."

KS/lh:102title.ks

0701025514 CARR 102

Form 10-300
(Dec. 1968)

UNITED STATES DEPARTMENT OF THE INTERIOR
NATIONAL PARK SERVICE

N. R. FIELD SHEET

MD. HISTORICAL TRUST
BOX 1704
ANNAPOLIS, MD. 21404

NATIONAL REGISTER OF HISTORIC PLACES INVENTORY – NOMINATION FORM

(Type all entries – complete applicable sections)

STATE:	
COUNTY:	
FOR NPS USE ONLY	
ENTRY NUMBER	DATE

SEE INSTRUCTIONS

1. NAME

COMMON: PIPE CREEK MILL

AND/OR HISTORIC:

2. LOCATION

STREET AND NUMBER:

CITY OR TOWN:

STATE	CODE	COUNTY:	CODE
MD.		Carroll	

3. CLASSIFICATION

CATEGORY (Check One)	OWNERSHIP		STATUS	ACCESSIBLE TO THE PUBLIC
District ☐ Building ☑	Public ☐	Public Acquisition:	Occupied ☐	Yes:
Site ☐ Structure ☐	Private ☑	In Process ☐	Unoccupied ☐	Restricted ☐
Object ☐	Both ☐	Being Considered ☐	Preservation work in progress ☐	Unrestricted ☐
				No: ☑

PRESENT USE *(Check One or More as Appropriate)*

Agricultural ☐	Government ☐	Park ☐	Transportation ☐	Comments ☑
Commercial ☐	Industrial ☐	Private Residence ☐	Other *(Specify)* ☐	dilap.
Educational ☐	Military ☐	Religious ☐		
Entertainment ☐	Museum ☐	Scientific ☐		

4. OWNER OF PROPERTY

OWNERS NAME:

STREET AND NUMBER:

CITY OR TOWN:	STATE:	CODE
	MD.	

5. LOCATION OF LEGAL DESCRIPTION

COURTHOUSE, REGISTRY OF DEEDS, ETC: Carroll County

STREET AND NUMBER:

CITY OR TOWN:	STATE	CODE
WESTMINSTER	MD.	

APPROXIMATE ACREAGE OF NOMINATED PROPERTY:

6. REPRESENTATION IN EXISTING SURVEYS

TITLE OF SURVEY:

DATE OF SURVEY: Federal ☐ State ☐ County ☐ Local ☐

DEPOSITORY FOR SURVEY RECORDS:

STREET AND NUMBER:

CITY OR TOWN:	STATE:	CODE

STATE:

COUNTY:

FOR NPS USE ONLY
ENTRY NUMBER
DATE

CARR-102

N. R. FIELD SHEET

7. DESCRIPTION

CONDITION	(Check One) Excellent ☐ Good ☐ Fair ☐ Deteriorated ☑ Ruins ☐ Unexposed ☐	
INTEGRITY	(Check One) Altered ☐ Unaltered ☐	(Check One) Moved ☐ Original Site ☐

DESCRIBE THE PRESENT AND ORIGINAL *(If known)* PHYSICAL APPEARANCE

Typical Carroll County mill being a large rectangular block with its main entrance + loading doors at the W. end.

Of frame construction and obviously neglected for many years the mill is in a bad state of repair.

Since Mills of this type abound in Carroll County and many still in good to excellent repair it does not seem that the Pipe Creek Flour Mill would be worthy enough of the extensive repairs it would require for preservation and/or restoration.

Some original machinery on the interior. Stands at the intersection of Mayberry and Stone Roads.

SEE INSTRUCTIONS

N. R. FIELD SHEET

CARR-102

8. SIGNIFICANCE

PERIOD *(Check One or More as Appropriate)*

Pre-Columbian ☐	16th Century ☐	18th Century ☐	20th Century ☐
15th Century ☐	17th Century ☐	19th Century ☑	

SPECIFIC DATE(S) *(If Applicable and Known)*

AREAS OF SIGNIFICANCE *(Check One or More as Appropriate)*

Aboriginal	Education ☐	Political ☐	Urban Planning ☐
Prehistoric ☐	Engineering ☐	Religion/Philosophy ☐	Other *(Specify)* ☐
Historic ☐	Industry ☐	Science ☐	_____
Agriculture ☐	Invention ☐	Sculpture ☐	_____
Art ☐	Landscape Architecture ☐	Social/Humanitarian ☐	_____
Commerce ☐	Literature ☐	Theater ☐	_____
Communications ☐	Military ☐	Transportation ☐	_____
Conservation ☐	Music ☐		_____

STATEMENT OF SIGNIFICANCE *(Include Personages, Dates, Events, Etc.)*

SEE INSTRUCTIONS

N. R. FIELD SHEET CARR-102

9. MAJOR BIBLIOGRAPHICAL REFERENCES

10. GEOGRAPHICAL DATA

LATITUDE AND LONGITUDE COORDINATES DEFINING A RECTANGLE LOCATING THE PROPERTY						OR	LATITUDE AND LONGITUDE COORDINATES DEFINING THE CENTER POINT OF A PROPERTY OF LESS THAN ONE ACRE					
CORNER	LATITUDE			LONGITUDE				LATITUDE			LONGITUDE	
	Degrees	Minutes	Seconds	Degrees	Minutes	Seconds		Degrees	Minutes	Seconds	Degrees	Minutes	Seconds
NW	°	'	"	°	'	"		°	'	"	°	'	"
NE	°	'	"	°	'	"							
SE	°	'	"	°	'	"							
SW	°	'	"	°	'	"							

LIST ALL STATES AND COUNTIES FOR PROPERTIES OVERLAPPING STATE OR COUNTY BOUNDARIES

STATE:	CODE	COUNTY	CODE
STATE:	CODE	COUNTY:	CODE
STATE:	CODE	COUNTY:	CODE
STATE:	CODE	COUNTY:	CODE

11. FORM PREPARED BY

NAME AND TITLE: J. Richard Rivoire

ORGANIZATION: MHT

DATE: 11/70

STREET AND NUMBER:

CITY OR TOWN:

STATE

CODE

12. STATE LIAISON OFFICER CERTIFICATION

As the designated State Liaison Officer for the National Historic Preservation Act of 1966 (Public Law 89-665), I hereby nominate this property for inclusion in the National Register and certify that it has been evaluated according to the criteria and procedures set forth by the National Park Service. The recommended level of significance of this nomination is:

National ☐ State ☐ Local ☐

Name _____

Title _____

Date _____

NATIONAL REGISTER VERIFICATION

I hereby certify that this property is included in the National Register.

_____
Chief, Office of Archeology and Historic Preservation

Date _____

ATTEST:

_____
Keeper of The National Register

Date _____

SEE INSTRUCTIONS

CARR-102
Marker's Mill
3001 East Mayberry Rd.

Martenet Map, 1862

MYERS

DISTRICT Nº 3

Scale 1½ inches to the Mile

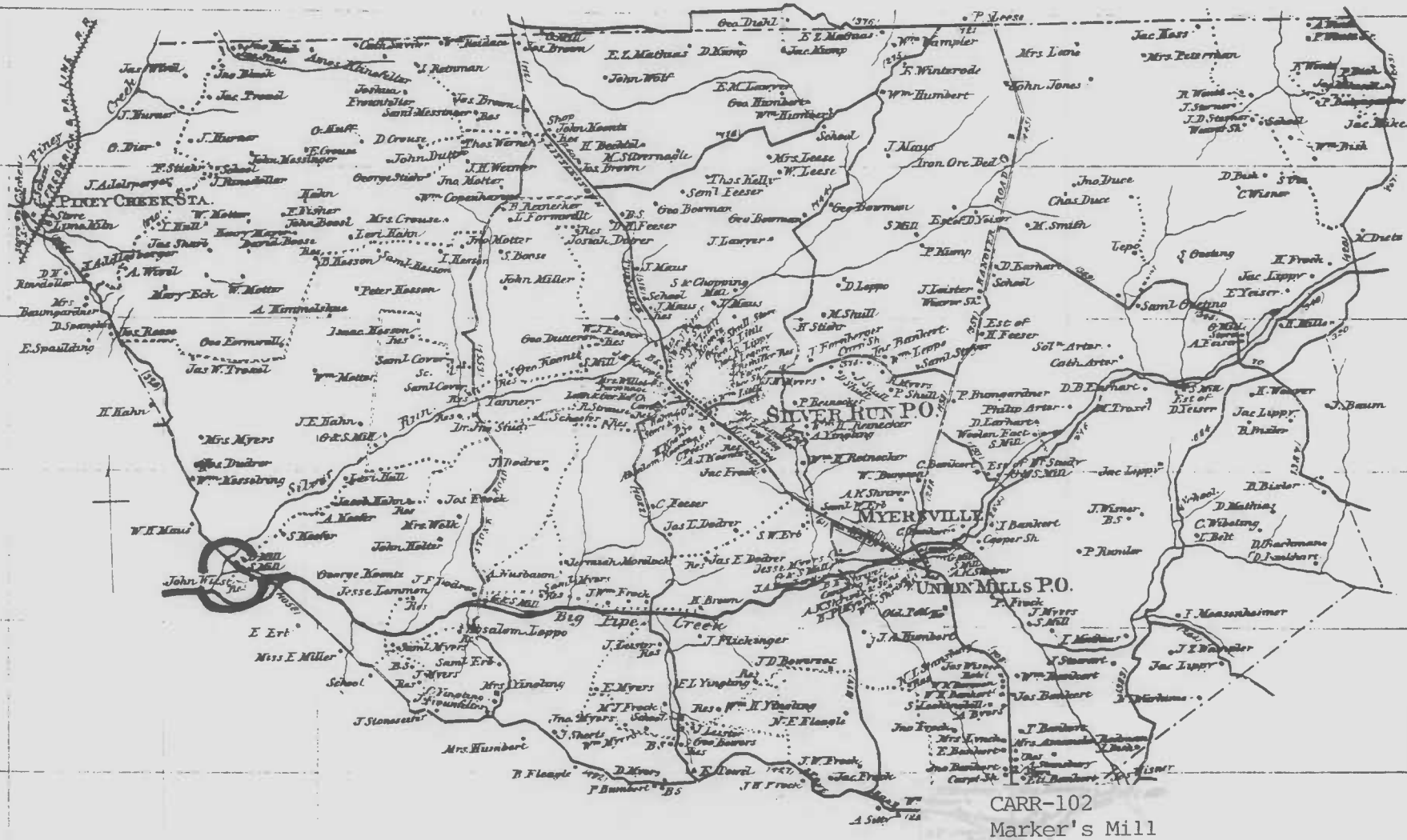

CARR-102
Marker's Mill
3001 East Mayberry Rd.

Lake, Griffin & Stevenson Atlas, 1877

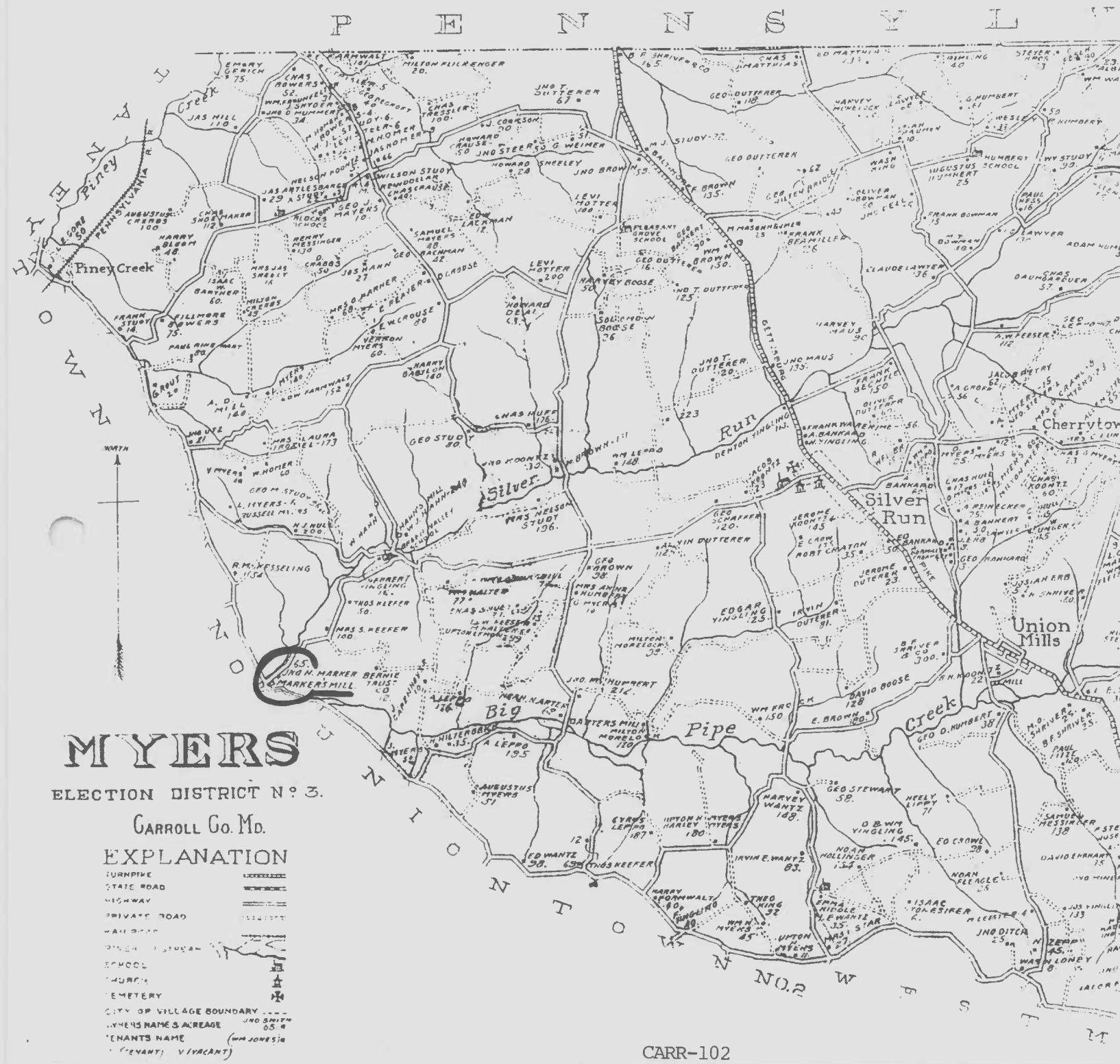

CARR-102
Marker's Mill
3001 East Mayberry Rd.

Rand McNally Atlas, 1917

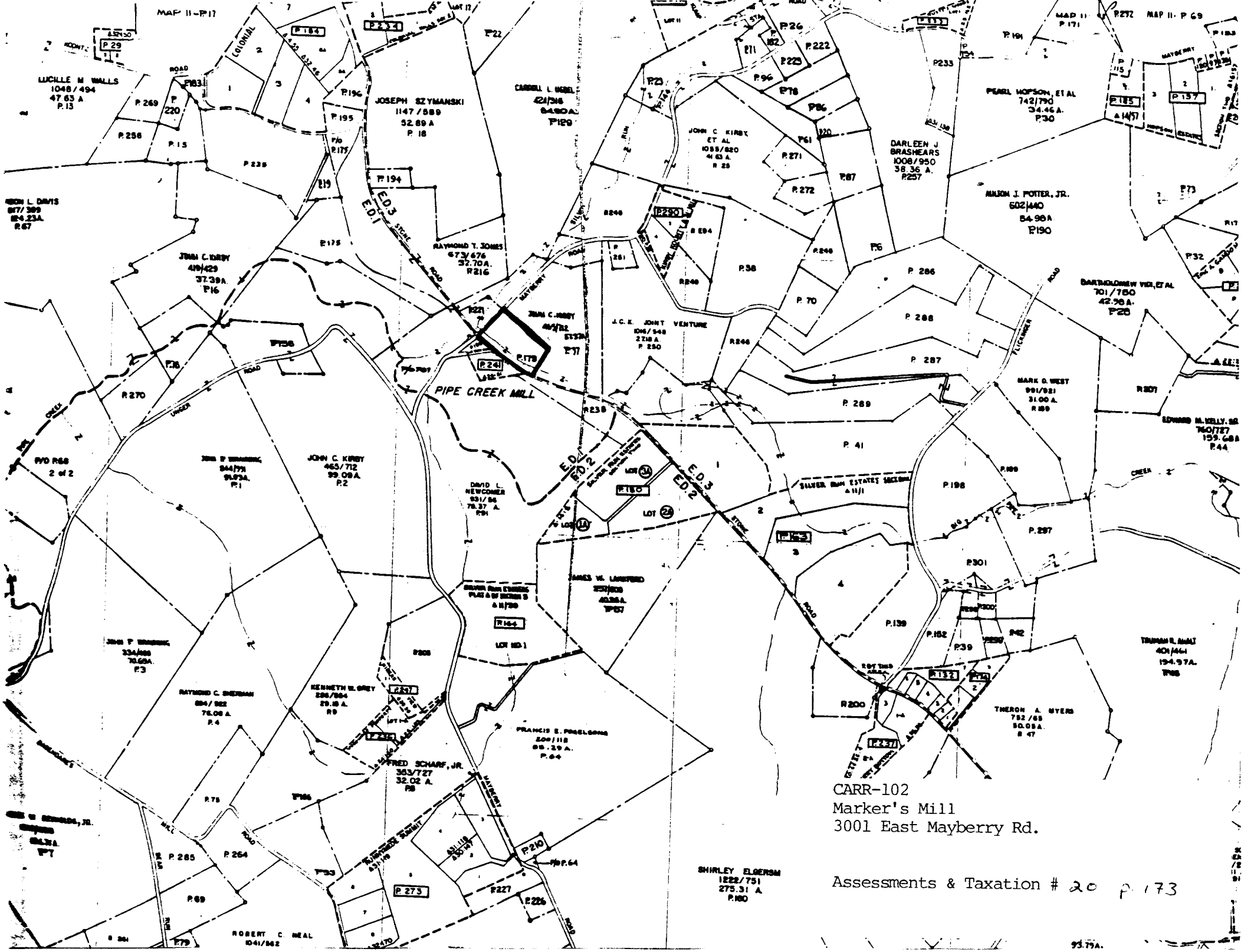

CARR-102
Marker's Mill
3001 East Mayberry Rd.

Assessments & Taxation # 20 p. 173

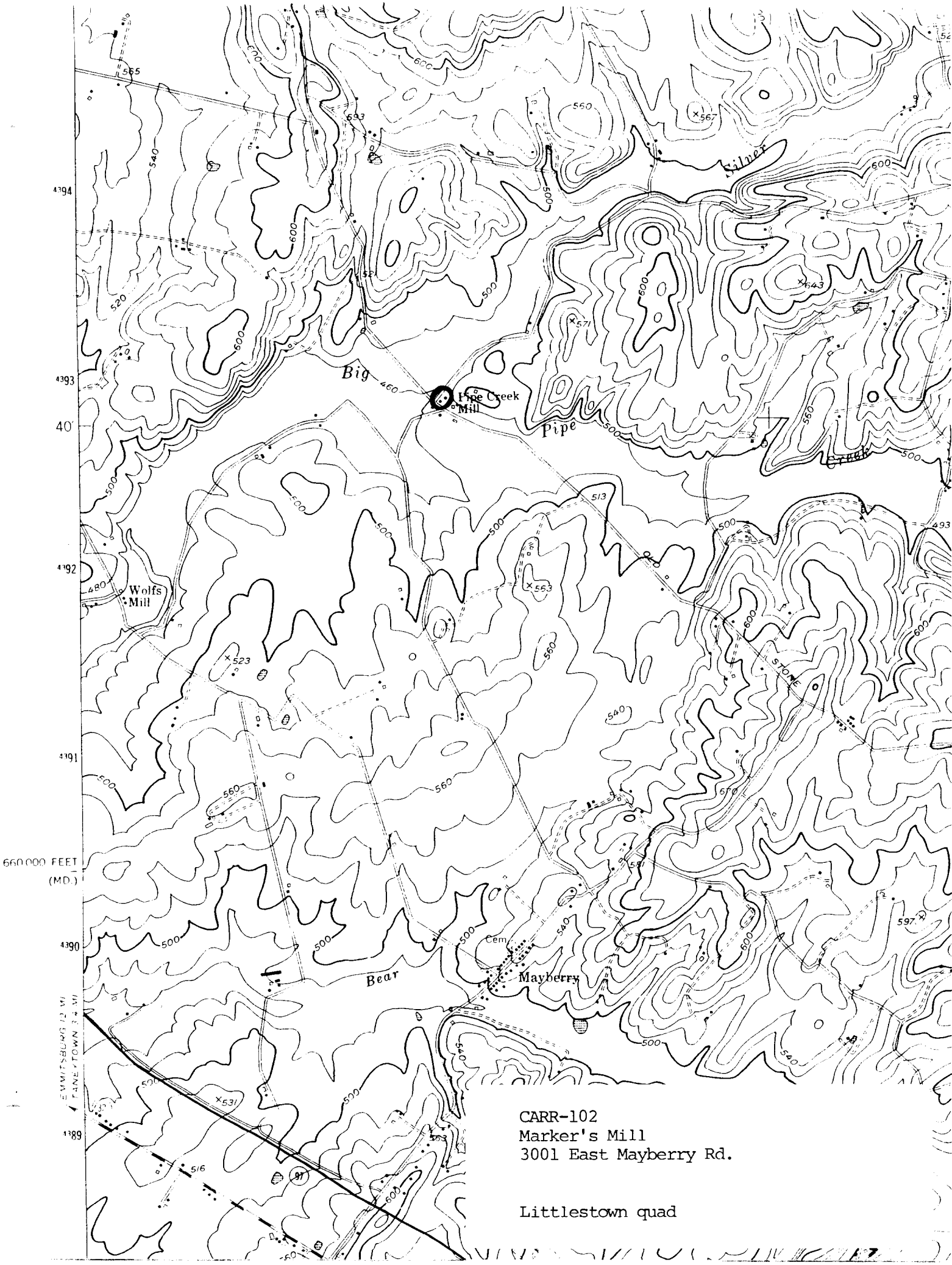

CARR-102
Marker's Mill
3001 East Mayberry Rd.

Littlestown quad

CARR-102

Pipe Creek Mill - Marker's Mill
3001 East Mayberry Road
Carroll County, Maryland
Photo: Kenneth M. Short
Date: February 1994
Neg. Loc.: Maryland Historical Trust
mill - east & north elevations
1/3

CARR-102

Pipe Creek Mill - Marker's Mill
3001 East Mayberry Road
Carroll County, Maryland
Photo: Kenneth M. Short
Date: February 1994
Neg. Loc.: Maryland Historical Trust
Mill - west & south elevations
2/3

CARR-102

Pipe Creek Mill - Marker's Mill
3001 E. Mayberry Rd.
Carroll County, Maryland
Photo: Kenneth M. Short
Date: March, 1994
Neg. Loc.: Maryland Historical Trust
house - north elevation
3/3