1 CARR-9

MARYLAND HISTORICAL TRUST WORKSHEET

NOMINATION FORM
for the
NATIONAL REGISTER OF HISTORIC PLACES, NATIONAL PARKS SERVICE

SEE INSTRUCTIONS

1. NAME

COMMON: Bowlingbrook Boys Home

AND/OR HISTORIC: Walden Estate

2. LOCATION

STREET AND NUMBER: Box 86 Mount Union Road

CITY OR TOWN: Middleburg

STATE: Maryland 21768

COUNTY: Carroll

3. CLASSIFICATION

CATEGORY (Check One)	OWNERSHIP		STATUS	ACCESSIBLE TO THE PUBLIC
☐ District ☒ Building ☐ Site ☐ Structure ☐ Object	☐ Public ☒ Private ☐ Both	Public Acquisition: ☐ In Process ☐ Being Considered	☒ Occupied ☐ Unoccupied ☐ Preservation work in progress	Yes: ☒ Restricted ☐ Unrestricted ☐ No

PRESENT USE (Check One or More as Appropriate)

☐ Agricultural	☐ Government	☐ Park	☐ Transportation	☐ Comments
☐ Commercial	☐ Industrial	☐ Private Residence	☐ Other (Specify)	
☒ Educational	☐ Military	☐ Religious		
☐ Entertainment	☐ Museum	☐ Scientific		

4. OWNER OF PROPERTY

OWNER'S NAME: Bowlingbrook Boy Home John Dinneen, Administrator

STREET AND NUMBER: Box 86

CITY OR TOWN: Middleburg

STATE: Md. 21768

5. LOCATION OF LEGAL DESCRIPTION

COURTHOUSE, REGISTRY OF DEEDS, ETC: New County Office Building Liber Folio

STREET AND NUMBER: 225 Center Street

CITY OR TOWN: Westminster

STATE: Maryland

Title Reference of Current Deed (Book & Pg. #):

6. REPRESENTATION IN EXISTING SURVEYS

TITLE OF SURVEY:

DATE OF SURVEY: ☐ Federal ☐ State ☐ County ☐ Local

DEPOSITORY FOR SURVEY RECORDS:

STREET AND NUMBER:

CITY OR TOWN:

STATE:

CARR-9

7. DESCRIPTION

CONDITION	(Check One) ☐ Excellent ☐ Good ☐ Fair ☐ Deteriorated ☐ Ruins ☐ Unexposed	
	(Check One) ☐ Altered ☐ Unaltered	(Check One) ☐ Moved ☐ Original Site

DESCRIBE THE PRESENT AND ORIGINAL (If known) PHYSICAL APPEARANCE

originally L-shape of brick from local clay
carved woodwork - mantle & wainscoat
remodeled 1927

SEE INSTRUCTIONS

CARR-9

8. SIGNIFICANCE

PERIOD *(Check One or More as Appropriate)*

- ☐ Pre-Columbian
- ☐ 15th Century
- ☐ 16th Century
- ☐ 17th Century
- ☐ 18th Century
- ☐ 19th Century
- ☐ 20th Century

SPECIFIC DATE(S) *(If Applicable and Known)*

AREAS OF SIGNIFICANCE *(Check One or More as Appropriate)*

Aboriginal
- ☐ Prehistoric
- ☐ Historic

- ☐ Agriculture
- ☐ Architecture
- ☐ Art
- ☐ Commerce
- ☐ Communications
- ☐ Conservation
- ☐ Education
- ☐ Engineering
- ☐ Industry
- ☐ Invention
- ☐ Landscape Architecture
- ☐ Literature
- ☐ Military
- ☐ Music
- ☐ Political
- ☐ Religion/Philosophy
- ☐ Science
- ☐ Sculpture
- ☐ Social/Humanitarian
- ☐ Theater
- ☐ Transportation
- ☐ Urban Planning
- ☐ Other *(Specify)*

STATEMENT OF SIGNIFICANCE

tract "Bedford" granted to Norman Bruce & Edward Diggs 1763
built by Col. Thos. Hook
indoor race track - produced 7 Preakness winners

SEE INSTRUCTIONS

CARR-9

9. MAJOR BIBLIOGRAPHICAL REFERENCES

10. GEOGRAPHICAL DATA

LATITUDE AND LONGITUDE COORDINATES DEFINING A RECTANGLE LOCATING THE PROPERTY							OR	LATITUDE AND LONGITUDE COORDINATES DEFINING THE CENTER POINT OF A PROPERTY OF LESS THAN TEN ACRES					
CORNER	LATITUDE			LONGITUDE				LATITUDE			LONGITUDE		
	Degrees	Minutes	Seconds	Degrees	Minutes	Seconds		Degrees	Minutes	Seconds	Degrees	Minutes	Seconds
NW	°	'	"	°	'	"		°	'	"	°	'	"
NE	°	'	"	°	'	"							
SE	°	'	"	°	'	"							
SW	°	'	"	°	'	"							

APPROXIMATE ACREAGE OF NOMINATED PROPERTY:

Acreage Justification:

SEE INSTRUCTIONS

11. FORM PREPARED BY

NAME AND TITLE:

ORGANIZATION | DATE

STREET AND NUMBER:

CITY OR TOWN: | STATE

12. State Liaison Officer Review: (Office Use Only)

Significance of this property is:

National ☐ State ☐ Local ☐

Signature

ory No. _____ Election District _____

CARR-9

ame of Property Bowling brook Bays Home

Location of Property Middleburg

Name of Owner

Address

Stories 2 Bays

Wings, Additions

driveway arched entrance with semi-circular sitting porch

Wall Construction

brick - stretcher bond painted white
stone foundation

Decorative Work, Walls

Windows, Trim, Shutters - none

Doors

Cornice, Barge, Eaves

cove molded cornice with wide extending eaves

Roof

hipped

Chimneys

none presently visible from front
one midway in rear wing

Date (of structure, if known)

CARR-9

Margaret A from D. Eugene Walch 1928 150/448

Margaret B S. DeW. H Samuel M Engleman 1931 156/243

Hannah William D Teone 1933 159/25

156/243 sw side of Willis St. 6400 sq ft. S. DeW. H, Margaret B Shenk 9/8/1931

Samuel M., Alberta M Englewood 12/2/1914 $350

125/517

Hilda B Thomas

Sallie Longwell's will 1/15/1919

LR 110/431

punch bowl ca. 1901

presented to R Wyndham Walden of Bowling Brook Farm hand chased scenes

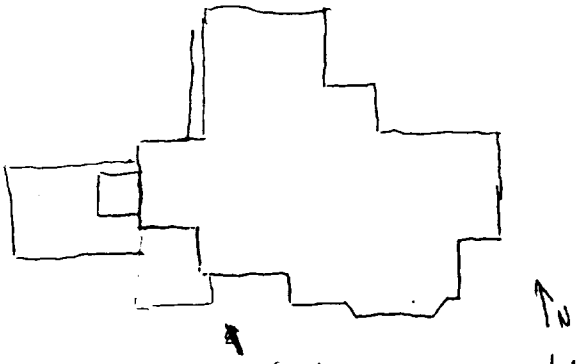

main facade - bay window - front 3 light segmentally arched both fls. side 2 light segmental Greek Key pattern joining lentils ooo pattern joining sills; main entrance - 6 paneled door fanlight 1 side lights (panels below) pilasters between and outer side, flat pediment, above arched window with segmental detail and grotesque at keystone; other side 2 segmental window 1st fl. rectangular 6/6 on 2nd fl flower keystones protending sun porch of large windows and 3 quarter columns on red brick foundation; behind sun porch 2nd story back 2 bays, 1 bay wide with side sun porch over the entrance arch of driveway; other side one bay 2 windows with frieze between cherub face flanked by cornucopias and foliage

east extension 4 windows pilastered corners, molded brick course at lentils of 2nd floor windows ≡ pattern wing marked by 6/6 windows, flat brick arches, Amer. common bond

NITED STATES
ENT OF THE INTERIOR
LOGICAL SURVEY

Union bridge Quad

CARR-9

UNITED STA
DEPARTMENT OF T
CORPS OF ENGI
5563 II NW
(TANEYTOWN

CARR-9











CARR-9

CARR-9