Easement

CE-1456

Port Deposit Town Bank
65 Main Street
Port Deposit, MD

Easement

CE-1456

MAP 100 ; GRID 21 ; PARCEL 182

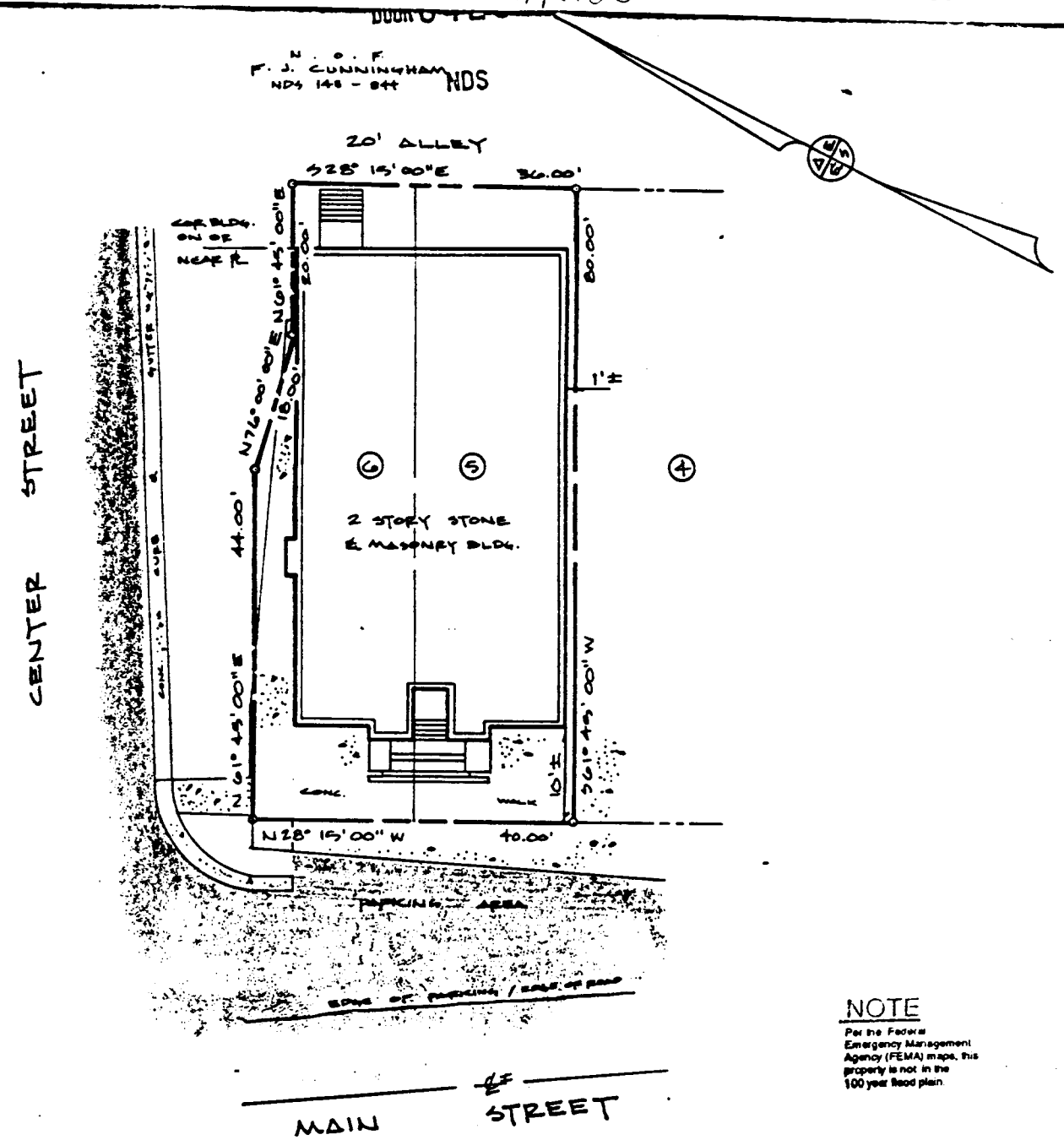

NOTE

Per the Federal Emergency Management Agency (FEMA) maps, this property is not in the 100 year flood plain.

IMPROVEMENTS LOCATION SURVEY

FOR LANDS OF

TOWN OF PORT DEPOSIT

KNOWN AS

65 MAIN STREET

LOCATED IN

TOWN OF PORT DEPOSIT

7th ELECTION DISTRICT — CECIL COUNTY — MARYLAND

American Engineering & Surveying, Inc.

380 OLD BAYVIEW ROAD
P.O. BOX 650
NORTH EAST, MD. 21901 (410) 398-5000

I HEREBY CERTIFY THAT THE IMPROVEMENTS HAVE BEEN LOCATED AS SHOWN — PROPERTY CORNERS WERE NOT SET — PROPERTY WAS PLOTTED FROM DEEDS AND PLATS.

Stanley P. Granger, Jr.

PROF. LAND SURVEYOR

DATE: 15 JULY 1991

SCALE: 1" = 20'

DWG. NO. MORT. 2264

MARYLAND
7.5 MINUTE SERIES (TOPOGRAPHIC)
SW, HAVRE DE GRACE 15' QUADRANGLE

DEPARTMENT OF THE INTERIOR
GEOLOGICAL SURVEY

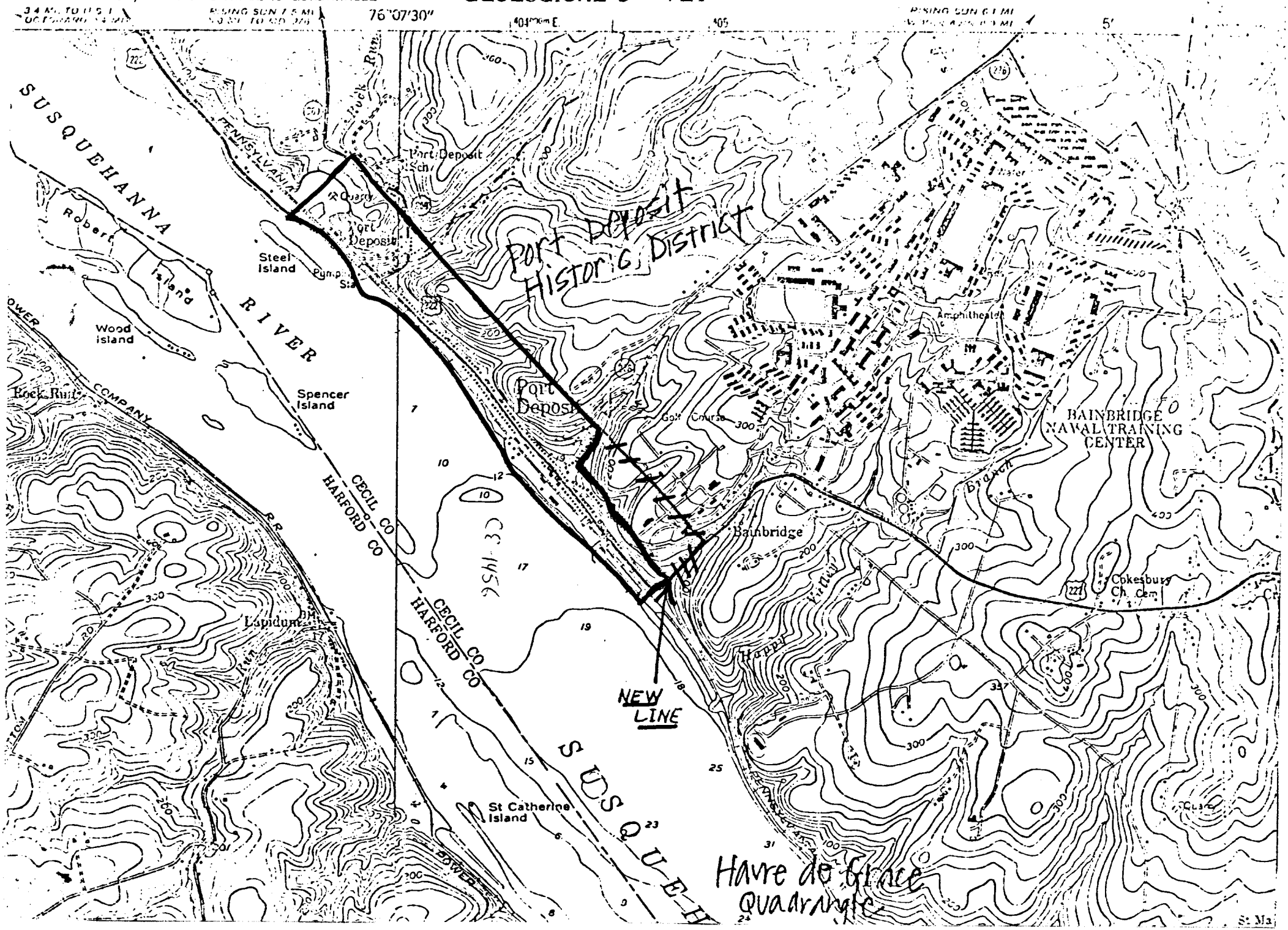



1



2