MARYLAND HISTORICAL TRUST

CE-1217

Magi No. 0812175304

INVENTORY FORM FOR STATE HISTORIC SITES SURVEY

File 750

1 NAME

HISTORIC

AND/OR COMMON

Dooling Log House Old Tavern

2 LOCATION

STREET & NUMBER

Old Canal Road

CITY, TOWN

Port Deposit X VICINITY OF

CONGRESSIONAL DISTRICT

1

STATE

Maryland

COUNTY

Cecil

3 CLASSIFICATION

CATEGORY	OWNERSHIP	STATUS	PRESENT USE	
__DISTRICT	__PUBLIC	__OCCUPIED	__AGRICULTURE	__MUSEUM
X BUILDING(S)	X PRIVATE	__UNOCCUPIED	__COMMERCIAL	__PARK
__STRUCTURE	__BOTH	X WORK IN PROGRESS	__EDUCATIONAL	__PRIVATE RESIDENCE
__SITE	**PUBLIC ACQUISITION**	**ACCESSIBLE**	__ENTERTAINMENT	__RELIGIOUS
__OBJECT	__IN PROCESS	X YES: RESTRICTED	__GOVERNMENT	__SCIENTIFIC
	__BEING CONSIDERED	__YES: UNRESTRICTED	__INDUSTRIAL	__TRANSPORTATION
		__NO	__MILITARY	__OTHER: Empty

4 OWNER OF PROPERTY

NAME

Michael Dooling Telephone #: 378-4262

STREET & NUMBER

Old Canal Road

CITY, TOWN

Port Deposit X VICINITY OF

STATE, zip code

Maryland 21904

5 LOCATION OF LEGAL DESCRIPTION

COURTHOUSE, REGISTRY OF DEEDS, ETC.

Clerk Of the Circuit Court

Liber #: NDS 18

Folio #: 604

STREET & NUMBER

Cecil County Courthouse

CITY, TOWN

Elkton

STATE

Maryland

6 REPRESENTATION IN EXISTING SURVEYS

TITLE

DATE

__FEDERAL __STATE __COUNTY __LOCAL

DEPOSITORY FOR SURVEY RECORDS

CITY, TOWN

STATE

7 DESCRIPTION

CE-1217

CONDITION		CHECK ONE	CHECK ONE
__EXCELLENT	__DETERIORATED	__UNALTERED	X_ORIGINAL SITE
X_GOOD	__RUINS	X_ALTERED	__MOVED DATE_____
__FAIR	__UNEXPOSED		

DESCRIBE THE PRESENT AND ORIGINAL (IF KNOWN) PHYSICAL APPEARANCE

CONTINUE ON SEPARATE SHEET IF NECESSARY

8 SIGNIFICANCE

CE-1217

PERIOD

REHISTORIC
__1400-1499
__1500-1599
__1600-1699
?/1700-1799
X1800-1899
__1900-

AREAS OF SIGNIFICANCE -- CHECK AND JUSTIFY BELOW

__ARCHEOLOGY-PREHISTORIC
__ARCHEOLOGY-HISTORIC
__AGRICULTURE
X ARCHITECTURE
__ART
X COMMERCE
X COMMUNICATIONS
__COMMUNITY PLANNING
__CONSERVATION
__ECONOMICS
__EDUCATION
__ENGINEERING
__EXPLORATION/SETTLEMENT
__INDUSTRY
__INVENTION
__LANDSCAPE ARCHITECTURE
__LAW
__LITERATURE
__MILITARY
__MUSIC
__PHILOSOPHY
__POLITICS/GOVERNMENT
__RELIGION
__SCIENCE
__SCULPTURE
__SOCIAL/HUMANITARIAN
__THEATER
__TRANSPORTATION
__OTHER (SPECIFY)

SPECIFIC DATES

BUILDER/ARCHITECT

STATEMENT OF SIGNIFICANCE

CONTINUE ON SEPARATE SHEET IF NECESSARY

CE-1217

9 MAJOR BIBLIOGRAPHICAL REFERENCES

CONTINUE ON SEPARATE SHEET IF NECESSARY

10 GEOGRAPHICAL DATA

ACREAGE OF NOMINATED PROPERTY _____

VERBAL BOUNDARY DESCRIPTION

LIST ALL STATES AND COUNTIES FOR PROPERTIES OVERLAPPING STATE OR COUNTY BOUNDARIES

STATE COUNTY

STATE COUNTY

11 FORM PREPARED BY

NAME / TITLE
Paul B. Touart Historic Sites Surveyor

ORGANIZATION
Cecil County Committee

DATE
6/27/78

STREET & NUMBER
Cecil County Courthouse

TELEPHONE
~~398-7568~~ 398-7568

CITY OR TOWN
Elkton

STATE
Maryland

The Maryland Historic Sites Inventory was officially created by an Act of the Maryland Legislature, to be found in the Annotated Code of Maryland, Article 41, Section 181 KA, 1974 Supplement.

The Survey and Inventory are being prepared for information and record purposes only and do not constitute any infringement of individual property rights.

RETURN TO: Maryland Historical Trust
The Shaw House, 21 State Circle
Annapolis, Maryland 21401
(301) 267-1438

PS-1108

INTERIOR-GEOLOGICAL SURVEY, WASHINGTON, D. C.-1971

1:24000

1 MILE

4000 5000 6000 7000 FEET

1 KILOMETER

ERVAL 20 FEET
N SEA LEVEL

ROAD CLASSIFICATION

Heavy-duty — 4 LANE DIVIDED
Light-duty
Medium-duty — 4 LANE, 2 LANE
Unimproved dirt

U. S. Route
State Route

MARYLAND

QUADRANGLE LOCATION

(HAVRE DE GRACE)
5763 II SE

CONOWINGO DAM, MD.—PA.

NW/4 HAVRE DE GRACE 15' QUADRANGLE

CE-1217



DOOLING HOUSE

CE-1217

NEAR PORT DEPOSIT

WEST WALL ~~[illegible]~~

PBT.

6/78



JUN 78 •

DOOLING HOUSE
NEAR PORT DEPOSIT
WEST WALL DETAIL

CE-1217

PBT

6/78

GILLESPIE - DOOLING CE- 1217
LOG HOUSE
NR PORT DEPOSIT
WEST ELEVATION - DETAIL
6/78 PBT
NEG./MD. HIST TRUST



JUN 78

DOOLING HOUSE
NEAR PORT DEPOSIT
INTERIOR PANELING

CE-1217

PBT

6/78

DOOLING HOUSE
NEAR PORT DEPOSIT
WEST WALL DETAIL

CE-1217

PBT

6/28

#40

Janet Dooling 378-3503

Built 1790
Restored by
Doolings
1978-81 & opened

CB1217
UNION HOTEL
#40 11/30/90

Photograph by
George Hipkins
Port Deposit, Md. 21904