Start Here

Scan One Time Only

And

Copy for Multiple Numbers

CE-802

AND

CE-803

CE-802, 803

ELK NECK MILL SITES 1 AND 2

North East

Private

18th century

An active mill was once located on the now quiet Piney Creek which empties into the Elk River. Occupation of the mill dates back to the 18th century under the ownership of the Hyland family. Nineteenth century mill activities continued under the Elk Neck Hart family. However, the 1858 Martenet Map indicates a F. Keatly had assumed title. The fieldstone foundations are all that remains today.

0808025404, 0808035404
CE#802,803

MARYLAND HISTORICAL TRUST

File #588,589

INVENTORY FORM FOR STATE HISTORIC SITES SURVEY

1 NAME

HISTORIC

AND/OR COMMON
Old Neck Road Mill Site #1 and #2 (Piney Creek)

2 LOCATION

STREET & NUMBER
Old Elk Neck Road

CITY, TOWN
North East

X VICINITY OF

CONGRESSIONAL DISTRICT
1

STATE
Maryland

COUNTY
Cecil

3 CLASSIFICATION

CATEGORY	OWNERSHIP	STATUS	PRESENT USE	
__DISTRICT	__PUBLIC	__OCCUPIED	__AGRICULTURE	__MUSEUM
__BUILDING(S)	X PRIVATE	X UNOCCUPIED	__COMMERCIAL	__PARK
__STRUCTURE	__BOTH	__WORK IN PROGRESS	__EDUCATIONAL	__PRIVATE RESIDENCE
X SITE	**PUBLIC ACQUISITION**	**ACCESSIBLE**	__ENTERTAINMENT	__RELIGIOUS
__OBJECT	__IN PROCESS	X YES: RESTRICTED	__GOVERNMENT	__SCIENTIFIC
	__BEING CONSIDERED	__YES: UNRESTRICTED	__INDUSTRIAL	__TRANSPORTATION
		__NO	__MILITARY	X OTHER none

4 OWNER OF PROPERTY

NAME
Howard Henry

Telephone #: 287-6121

STREET & NUMBER
Lower Piney Creek Farm RD 1 Box 30

CITY, TOWN
North East

X VICINITY OF

STATE, zip code
Maryland 21901

5 LOCATION OF LEGAL DESCRIPTION

COURTHOUSE, REGISTRY OF DEEDS, ETC.
Clerk of the Circuit Court

Liber #: RRC 88
Folio #: 496

STREET & NUMBER
Cecil County Courthouse

CITY, TOWN
Elkton

STATE
Maryland

6 REPRESENTATION IN EXISTING SURVEYS

TITLE

DATE

__FEDERAL __STATE __COUNTY __LOCAL

DEPOSITORY FOR SURVEY RECORDS

CITY, TOWN

STATE

CE-802, 803

7 DESCRIPTION

CONDITION		CHECK ONE	CHECK ONE
__EXCELLENT	__DETERIORATED	__UNALTERED	X_ORIGINAL SITE
__GOOD	X_RUINS	X_ALTERED	__MOVED DATE_____
__FAIR	__UNEXPOSED		

DESCRIBE THE PRESENT AND ORIGINAL (IF KNOWN) PHYSICAL APPEARANCE

Two uncoursed stone foundations are located to the north of Stradley Road and off Old Neck Road and near Piney Creek. The larger of the two foundations measures 28' x 24' with varying wall heights due to its deterioration. The walls are about 24" thick. The second foundation is closer to the creek and in better condition. The rectangular shape measures 13' x 8'7" and is approximately 12' deep. The interior wall surfaces are stuccoed.

CONTINUE ON SEPARATE SHEET IF NECESSARY

8 SIGNIFICANCE

CE-802, 803

PERIOD	AREAS OF SIGNIFICANCE -- CHECK AND JUSTIFY BELOW			
__PREHISTORIC	__ARCHEOLOGY-PREHISTORIC	__COMMUNITY PLANNING	__LANDSCAPE ARCHITECTURE	__RELIGION
__1400-1499	__ARCHEOLOGY-HISTORIC	__CONSERVATION	__LAW	__SCIENCE
__1500-1599	__AGRICULTURE	__ECONOMICS	__LITERATURE	__SCULPTURE
__1600-1699	__ARCHITECTURE	__EDUCATION	__MILITARY	__SOCIAL/HUMANITARIAN
__1700-1799 ?	__ART	__ENGINEERING	__MUSIC	__THEATER
X 1800-1899	X COMMERCE	__EXPLORATION/SETTLEMENT	__PHILOSOPHY	__TRANSPORTATION
__1900-	__COMMUNICATIONS	__INDUSTRY	__POLITICS/GOVERNMENT	__OTHER (SPECIFY)
		__INVENTION		

SPECIFIC DATES

BUILDER/ARCHITECT

STATEMENT OF SIGNIFICANCE

~~These two foundations are what remain of K Mill which was primarily active in the mid to late 19th century. The ruins are not very substantial but do offer some possible archeological exploration. The exact uses of each ruin is not definitely known.~~

An active mill was once located on the now quiet Piney Creek which empties into the Elk River. Occupation of the mill site dates back to the 18th Century under the ownership of the Hyland family. Nineteenth century mill activities continued under the Elk Neck Hart family, however by the 1858 Martenet Map an F. Keatly has assumed title. The fieldstone foundations are all that remain .

CONTINUE ON SEPARATE SHEET IF NECESSARY

CE-802, 803

9 MAJOR BIBLIOGRAPHICAL REFERENCES

CONTINUE ON SEPARATE SHEET IF NECESSARY

10 GEOGRAPHICAL DATA

ACREAGE OF NOMINATED PROPERTY _____

VERBAL BOUNDARY DESCRIPTION

LIST ALL STATES AND COUNTIES FOR PROPERTIES OVERLAPPING STATE OR COUNTY BOUNDARIES

STATE COUNTY

STATE COUNTY

11 FORM PREPARED BY

NAME / TITLE
Paul Touart County Historian

ORGANIZATION
Cecil County Committee

DATE
4/26/78

STREET & NUMBER
Cecil County Courthouse Parks and Historic Trust

TELEPHONE
398-7568

CITY OR TOWN
Elkton

STATE
Maryland

The Maryland Historic Sites Inventory was officially created by an Act of the Maryland Legislature, to be found in the Annotated Code of Maryland, Article 41, Section 181 KA, 1974 Supplement.

The Survey and Inventory are being prepared for information and record purposes only and do not constitute any infringement of individual property rights.

RETURN TO: Maryland Historical Trust
The Shaw House, 21 State Circle
Annapolis, Maryland 21401
(301) 267-1438

PS-1108

CE-802

PINEY CREEK MILL SITE ELK NECK, MD. SCALE $\frac{3}{32}$" - 1'

No. 1

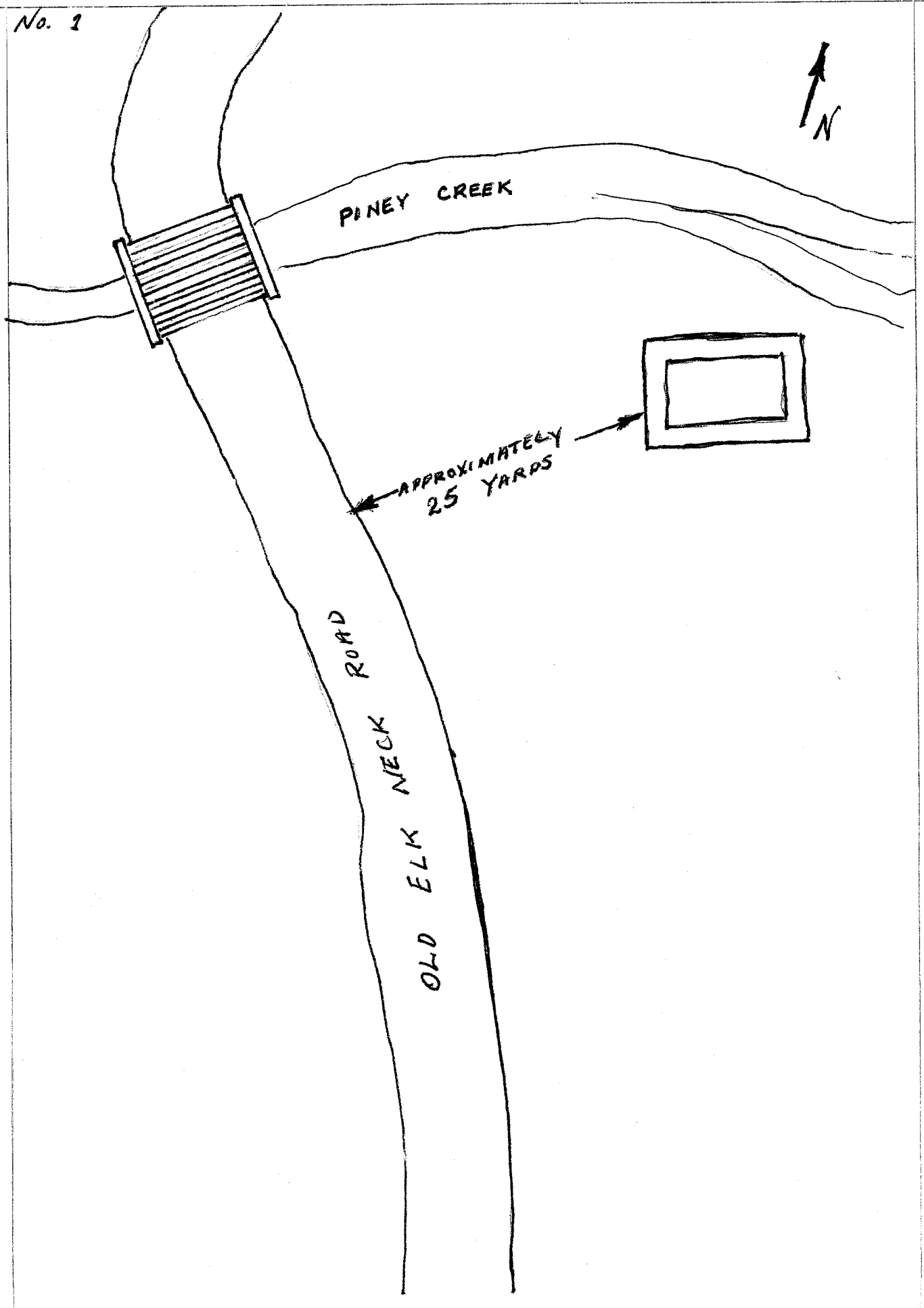

NATIONAL 42-381 50 SHEETS 5 SQUARE 42-382 100 SHEETS 5 SQUARE 42-389 200 SHEETS 5 SQUARE MADE IN U.S.A.

CE-803

PINEY CREEK MILL SITE ELKTON, MD. | SCALE $\frac{3}{32}$" - 1'

No. 2

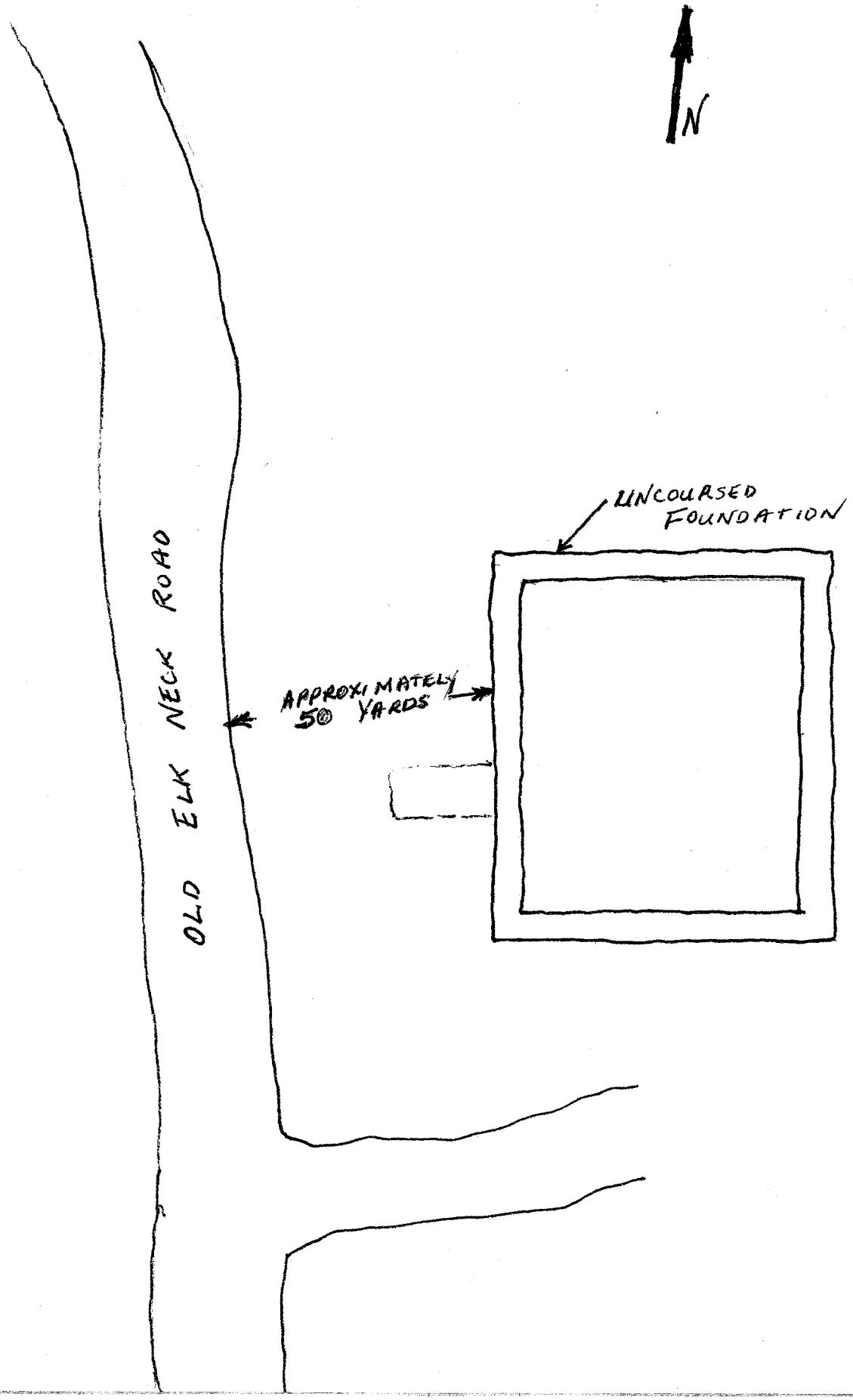

42-381 50 SHEETS 5 SQUARE
42-382 100 SHEETS 5 SQUARE
42-389 200 SHEETS 5 SQUARE
NATIONAL Made in U.S.A.

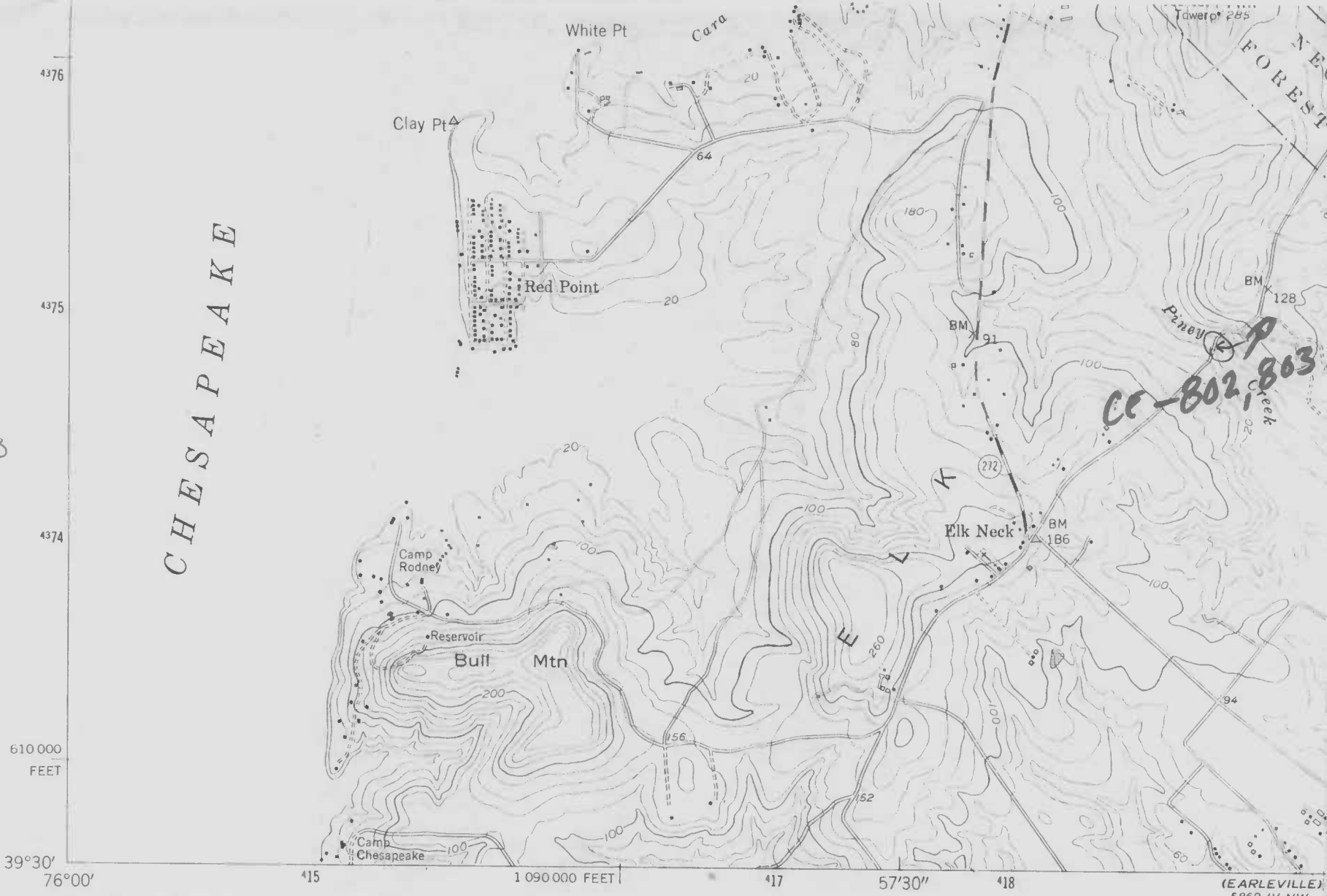

North East Quad.

CC-802,803

Mapped, edited, and published by the Geological Survey

Control by USGS and USC&GS

Culture and drainage in part compiled from aerial photographs taken 1952. Topography enlarged from 1:62 500 scale map of Elkton quadrangle, 15 minute series. Original map by plane-table surveys 1939–1940. Revised 1953
Hydrography from USC&GS chart 572 dated 1947

Polyconic projection. 1927 North American datum
10,000-foot grid based on Maryland coordinate system
1000-meter Universal Transverse Mercator grid ticks, zone 18, shown in blue

Revisions shown in purple compiled from aerial photographs taken 1970. This information not field checked

MN
GN
8½°
151 MILS
0°36′
11 MILS

UTM GRID AND 1970 MAGNETIC NORTH DECLINATION AT CENTER OF SHEET

SCALE 1

CONTOUR INTER
DATUM IS MEAN
DEPTH CURVES AND SOUNDINGS IN F
SHORELI SHOWN REPRESENTS THE APP
THE AVERAGE RANGE O

THIS MAP COMPLIES WITH NATION

PINEY CREEK MILL SITES NO. 1 CE-802

ELK NECK

SOUTH ELEVATION

POST 1/78

CE-803

PINEY CREEK MILL SITES No 2

ELK NECK

WEST INTERIOR ELEVATION

PBT 6/78

PINEY CREEK MILL SITE NO. 2 CE-803

ELK NECK

EAST ELEVATION

PBT 6/78

End Here

Scan One Time Only
And
Copy for Multiple Numbers

CE-802

AND

CE-803