Start Here

Scan One Time Only

And
Copy for Multiple Numbers

CE-364

AND

CE-364A

Inventory Number: CE-~~362~~ 364, CE-~~362-A~~ 364A
McMaster Farm
Cecil County, MD
C. Mazurek
June 1998
Section 7.1

Addendum

According to Joe Getty, who surveyed properties in the Fair Hill N.R.M.A. in 1984, the McMaster Farm was demolished in 1982. The Fair Hill Equestrian Center was constructed on the site, which is located to the northeast of the intersection of Maryland route 273 and Maryland route 213.

DNR 1998 MAP, #2

CE - 314

2

FAIR HILL TRAINING CENTER
CECIL COUNTY, MD
C. MAZUREK
12/97
DEPT. OF NATURAL RESOURCES
EAST VIEW OF HORSE PADDOCKS

CE-364

2

FAIR HILL TRAINING CENTER Complex, RACETRACK
CECIL COUNTY, MD;
C. MAZUREK
12/97
DEPT. OF NATURAL RESOURCES
FACING NORTH

CE-364

2

FAIR HILL TRAINING CENTER COMPLEX, RACETRACK
CECIL COUNTY, MD
C. MAZUREK
12/97
DEPT. OF NATURAL RESOURCES
FACING SOUTHWEST

CA-364

2

FAIR HILL TRAINING CENTER COMPLEX
CECIL COUNTY, MD
C. MAZUREK
12/97
DEPT. OF NATURAL RESOURCES
FACING EAST

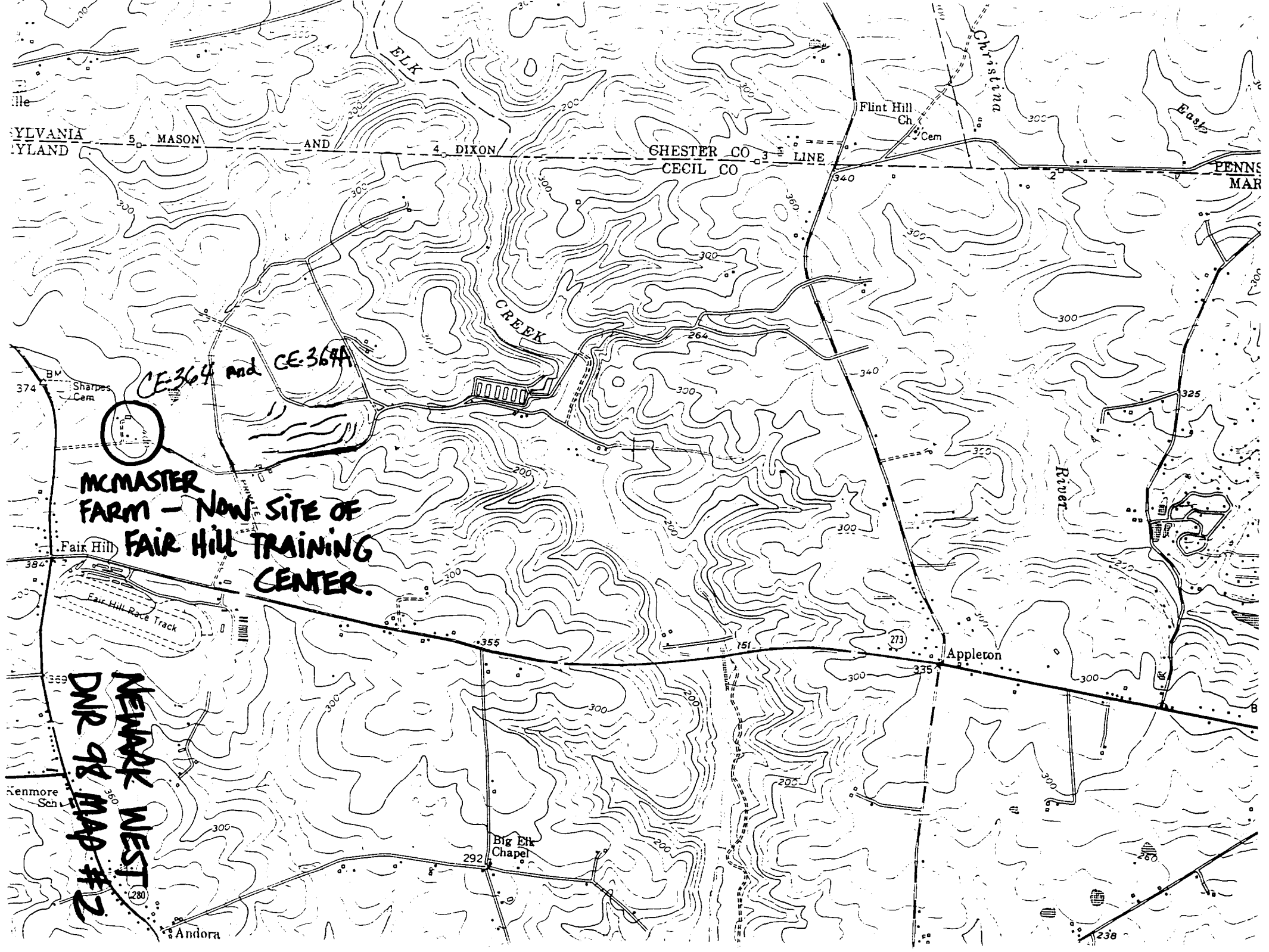

ELK
CREEK
Christina
East
River
Flint Hill Ch
Cem
SYLVANIA
YLAND
5 MASON AND 4 DIXON
CHESTER CO 3 LINE
CECIL CO
PENNS
MAR
CE-364 and CE-364A
MCMASTER FARM – NOW SITE OF FAIR HILL TRAINING CENTER.
Sharpes Cem
Fair Hill
Fair Hill Race Track
Appleton
Big Elk Chapel
Andora
Kenmore Sch
NEWARK WEST
DNR 98 MAP #2

DNR-Fairhill 25, barn
DNR-Fairhill 28, house

~~CE-362-A~~
~~CE-362~~
CE-364
CE-364A

MARYLAND HISTORICAL TRUST

INVENTORY FORM FOR STATE HISTORIC SITES SURVEY

1 NAME

HISTORIC
McMaster Farm: House (CE-~~362~~ 364) and barn (CE-~~362-A~~ 364A)

AND/OR COMMON

2 LOCATION

STREET & NUMBER
East of Md. 213, South of Mason/Dixon line, West of Big Elk Creek, North of Md. 273

CITY, TOWN
Fairhill X VICINITY OF

CONGRESSIONAL DISTRICT
4th

STATE
Maryland

COUNTY
Cecil

3 CLASSIFICATION

CATEGORY	OWNERSHIP	STATUS	PRESENT USE	
_DISTRICT	X PUBLIC	X OCCUPIED	X AGRICULTURE	_MUSEUM
X BUILDING(S)	_PRIVATE	_UNOCCUPIED	_COMMERCIAL	X PARK
_STRUCTURE	_BOTH	_WORK IN PROGRESS	_EDUCATIONAL	X PRIVATE RESIDENCE
_SITE	**PUBLIC ACQUISITION**	**ACCESSIBLE**	_ENTERTAINMENT	_RELIGIOUS
_OBJECT	_IN PROCESS	X YES: RESTRICTED	_GOVERNMENT	_SCIENTIFIC
	_BEING CONSIDERED	_YES: UNRESTRICTED	_INDUSTRIAL	_TRANSPORTATION
		_NO	_MILITARY	_OTHER

4 OWNER OF PROPERTY

NAME
State of Maryland, Dept. of Natural Resources Telephone #:

STREET & NUMBER
Tawes State Office Building

CITY, TOWN
Annapolis, ___ VICINITY OF

STATE, zip code
Md.

5 LOCATION OF LEGAL DESCRIPTION

COURTHOUSE, REGISTRY OF DEEDS, ETC.

Liber #:
Folio #:

STREET & NUMBER

CITY, TOWN

STATE

6 REPRESENTATION IN EXISTING SURVEYS

TITLE

DATE

_FEDERAL _STATE _COUNTY _LOCAL

DEPOSITORY FOR SURVEY RECORDS

CITY, TOWN

STATE

7 DESCRIPTION

CO-364
CO-364A

CONDITION		CHECK ONE	CHECK ONE
__EXCELLENT	__DETERIORATED	__UNALTERED	__ORIGINAL SITE
__GOOD	__RUINS	__ALTERED	__MOVED DATE_____
__FAIR	__UNEXPOSED		

DESCRIBE THE PRESENT AND ORIGINAL (IF KNOWN) PHYSICAL APPEARANCE

The house is a two story, three bay frame dwelling with el. The ridge of the gable roof is on the long axis, running north-south; the gable of the el is perpendicular to that. Principal elevation faces west, the wing attached at the south end of the east wall. There is a one story shed porch on the first story of the west elevation, and another filling in the notch of the "L" at the rear (east) elevation, north of the wing. Windows are generally 6/6. Walls are clapboard.

The barn is a late nineteenth century heavy timber board and batten structure on a rubblestone foundation. The major roof is a gable. The gable of the entrance extension is at right angles to the main roof.

CONTINUE ON SEPARATE SHEET IF NECESSARY

8 SIGNIFICANCE

PERIOD	AREAS OF SIGNIFICANCE -- CHECK AND JUSTIFY BELOW			
__PREHISTORIC	__ARCHEOLOGY-PREHISTORIC	__COMMUNITY PLANNING	__LANDSCAPE ARCHITECTURE	__RELIGION
__1400-1499	__ARCHEOLOGY-HISTORIC	__CONSERVATION	__LAW	__SCIENCE
__1500-1599	__AGRICULTURE	__ECONOMICS	__LITERATURE	__SCULPTURE
__1600-1699	__ARCHITECTURE	__EDUCATION	__MILITARY	__SOCIAL/HUMANITARIAN
__1700-1799	__ART	__ENGINEERING	__MUSIC	__THEATER
__1800-1899	__COMMERCE	__EXPLORATION/SETTLEMENT	__PHILOSOPHY	__TRANSPORTATION
__1900-	__COMMUNICATIONS	__INDUSTRY	__POLITICS/GOVERNMENT	__OTHER (SPECIFY)
		__INVENTION		

SPECIFIC DATES

BUILDER/ARCHITECT

STATEMENT OF SIGNIFICANCE

A typical farmstead of about the last quarter of the nineteenth century.

Recommendation:

Routine maintenance.

CONTINUE ON SEPARATE SHEET IF NECESSARY

CE-364
CE-364A

9 MAJOR BIBLIOGRAPHICAL REFERENCES

1877 Lake, Griffing and Stevenson Atlas of Cecil County

CONTINUE ON SEPARATE SHEET IF NECESSARY

10 GEOGRAPHICAL DATA

ACREAGE OF NOMINATED PROPERTY _____

N/A

VERBAL BOUNDARY DESCRIPTION

N/A

LIST ALL STATES AND COUNTIES FOR PROPERTIES OVERLAPPING STATE OR COUNTY BOUNDARIES

STATE	COUNTY
N/A	
STATE	COUNTY

11 FORM PREPARED BY

NAME / TITLE	
J.H.D. Hnedak	1978-79
ORGANIZATION	DATE
Maryland Historical Trust	
STREET & NUMBER	TELEPHONE
CITY OR TOWN	STATE
Annapolis,	Md.

The Maryland Historic Sites Inventory was officially created by an Act of the Maryland Legislature, to be found in the Annotated Code of Maryland, Article 41, Section 181 KA, 1974 Supplement.

The Survey and Inventory are being prepared for information and record purposes only and do not constitute any infringement of individual property rights.

RETURN TO: Maryland Historical Trust
The Shaw House, 21 State Circle
Annapolis, Maryland 21401
(301) 267-1438

CE-364
CE-364A

DRAFT

MEMO

TO: ROSS KIMMEL, State Historian

FROM: Joe Getty, Architectural Surveyor

DATE: April 8, 1984

SUBJECT: Buildings at Fair Hill NRMA

There was some confusion over the sites on my list located within the Fair Hill NRMA. I met with Tom Merryweather and Bill and I believe we resolved the problems on my list. The problematic sites are:

CE-362 McMaster Farm. The survey form contains an incorrect map location. The house and barn were located on the site where the equestrian center is currently being constructed. The buildings were demolished in 1982.

CE-771 McCleary House. This map location is wrong and Tom Merryweather believes that the photograph is of a house that is actually in Pennsylvania. There is only one brick structure north of Route 273 in the Fair Hill NRMA.

Cockerham Property. A two-story, three-bay by two-bay house with an L-shaped plan located at the site inaccurately marked as McMaster Farm. See survey form.

J. M. Peterson Farm. A two-story, three-bay by two-bay house with an L-shaped plan located at the site inaccurately marked as McCleary House. See survey form.

Cann Property. A two-story, five-bay by two-bay stone house with a collapsed west wall that is not located on previous surveys. See survey form.

CE-364
CE-364A

DNR-50 New Covered Bridge. Tom Merryweather states that this is not nor never was a covered bridge. The inaccurately labeled structure is actually a gatehouse.

✓cc: McMaster Farm file
McCleary House file

McMaster Farm House

CE-364

McMaster Farm House

CE-364

MARYLAND HISTORICAL TRUST

INVENTORY FORM FOR STATE HISTORIC SITES SURVEY

1 NAME

HISTORIC

HOUSE

AND/OR COMMON

2 LOCATION

STREET & NUMBER

CITY, TOWN

CONGRESSIONAL DISTRICT

___ VICINITY OF

STATE

COUNTY

3 CLASSIFICATION

CATEGORY	OWNERSHIP	STATUS	PRESENT USE	
__DISTRICT	__PUBLIC	__OCCUPIED	__AGRICULTURE	__MUSEUM
__BUILDING(S)	__PRIVATE	__UNOCCUPIED	__COMMERCIAL	__PARK
__STRUCTURE	__BOTH	__WORK IN PROGRESS	__EDUCATIONAL	__PRIVATE RESIDENCE
__SITE	**PUBLIC ACQUISITION**	**ACCESSIBLE**	__ENTERTAINMENT	__RELIGIOUS
__OBJECT	__IN PROCESS	__YES: RESTRICTED	__GOVERNMENT	__SCIENTIFIC
	__BEING CONSIDERED	__YES: UNRESTRICTED	__INDUSTRIAL	__TRANSPORTATION
		__NO	__MILITARY	__OTHER

4 OWNER OF PROPERTY

NAME

Telephone #:

STREET & NUMBER

CITY, TOWN

STATE, zip code

___ VICINITY OF

5 LOCATION OF LEGAL DESCRIPTION

Liber #:

Folio #:

COURTHOUSE, REGISTRY OF DEEDS, ETC.

STREET & NUMBER

CITY, TOWN

STATE

6 REPRESENTATION IN EXISTING SURVEYS

TITLE

DATE

__FEDERAL __STATE __COUNTY __LOCAL

DEPOSITORY FOR SURVEY RECORDS

CITY, TOWN

STATE

CE-364

7 DESCRIPTION

CONDITION		CHECK ONE	CHECK ONE
__EXCELLENT	__DETERIORATED	__UNALTERED	__ORIGINAL SITE
__GOOD	__RUINS	__ALTERED	__MOVED DATE_____
__FAIR	__UNEXPOSED		

DESCRIBE THE PRESENT AND ORIGINAL (IF KNOWN) PHYSICAL APPEARANCE

A very large frame house, two storeys high, five bays across the front (west) elevation under a gable roof with a central cross-gable (south). There is a long two storey wing running centrally from the east wall. Windows are generally 1/1, except for the 2/2 attic windows. There is a porch running the length of the west elevation, first storey, with a half-hipped roof with a small central cross gable. The porch roof is supported on four turned posts with a railing of turned balusters. There are elaborate corner brackets at the posts, and the exposed rafter ends of the porch roof are jig-saw cut.

CONTINUE ON SEPARATE SHEET IF NECESSARY

CE-364

8 SIGNIFICANCE

PERIOD	AREAS OF SIGNIFICANCE -- CHECK AND JUSTIFY BELOW			
__PREHISTORIC	__ARCHEOLOGY-PREHISTORIC	__COMMUNITY PLANNING	__LANDSCAPE ARCHITECTURE	__RELIGION
__1400-1499	__ARCHEOLOGY-HISTORIC	__CONSERVATION	__LAW	__SCIENCE
__1500-1599	__AGRICULTURE	__ECONOMICS	__LITERATURE	__SCULPTURE
__1600-1699	__ARCHITECTURE	__EDUCATION	__MILITARY	__SOCIAL/HUMANITARIAN
__1700-1799	__ART	__ENGINEERING	__MUSIC	__THEATER
__1800-1899	__COMMERCE	__EXPLORATION/SETTLEMENT	__PHILOSOPHY	__TRANSPORTATION
__1900-	__COMMUNICATIONS	__INDUSTRY	__POLITICS/GOVERNMENT	__OTHER (SPECIFY)
		__INVENTION		

SPECIFIC DATES c. 1890 BUILDER/ARCHITECT

STATEMENT OF SIGNIFICANCE

A turn of the century frame cross-gable farmhouse of a typical Maryland type, unusual for its size

Recommendations:

Routine maintenance.

CONTINUE ON SEPARATE SHEET IF NECESSARY

CE-364

9 MAJOR BIBLIOGRAPHICAL REFERENCES

CONTINUE ON SEPARATE SHEET IF NECESSARY

10 GEOGRAPHICAL DATA

ACREAGE OF NOMINATED PROPERTY _____

VERBAL BOUNDARY DESCRIPTION

LIST ALL STATES AND COUNTIES FOR PROPERTIES OVERLAPPING STATE OR COUNTY BOUNDARIES

STATE COUNTY

STATE COUNTY

11 FORM PREPARED BY

NAME / TITLE
John Hnedak

ORGANIZATION DATE
Maryland Historical Trust

STREET & NUMBER TELEPHONE

CITY OR TOWN STATE

The Maryland Historic Sites Inventory was officially created by an Act of the Maryland Legislature, to be found in the Annotated Code of Maryland, Article 41, Section 181 KA, 1974 Supplement.

The Survey and Inventory are being prepared for information and record purposes only and do not constitute any infringement of individual property rights.

RETURN TO: Maryland Historical Trust
The Shaw House, 21 State Circle
Annapolis, Maryland 21401
(301) 267-1438

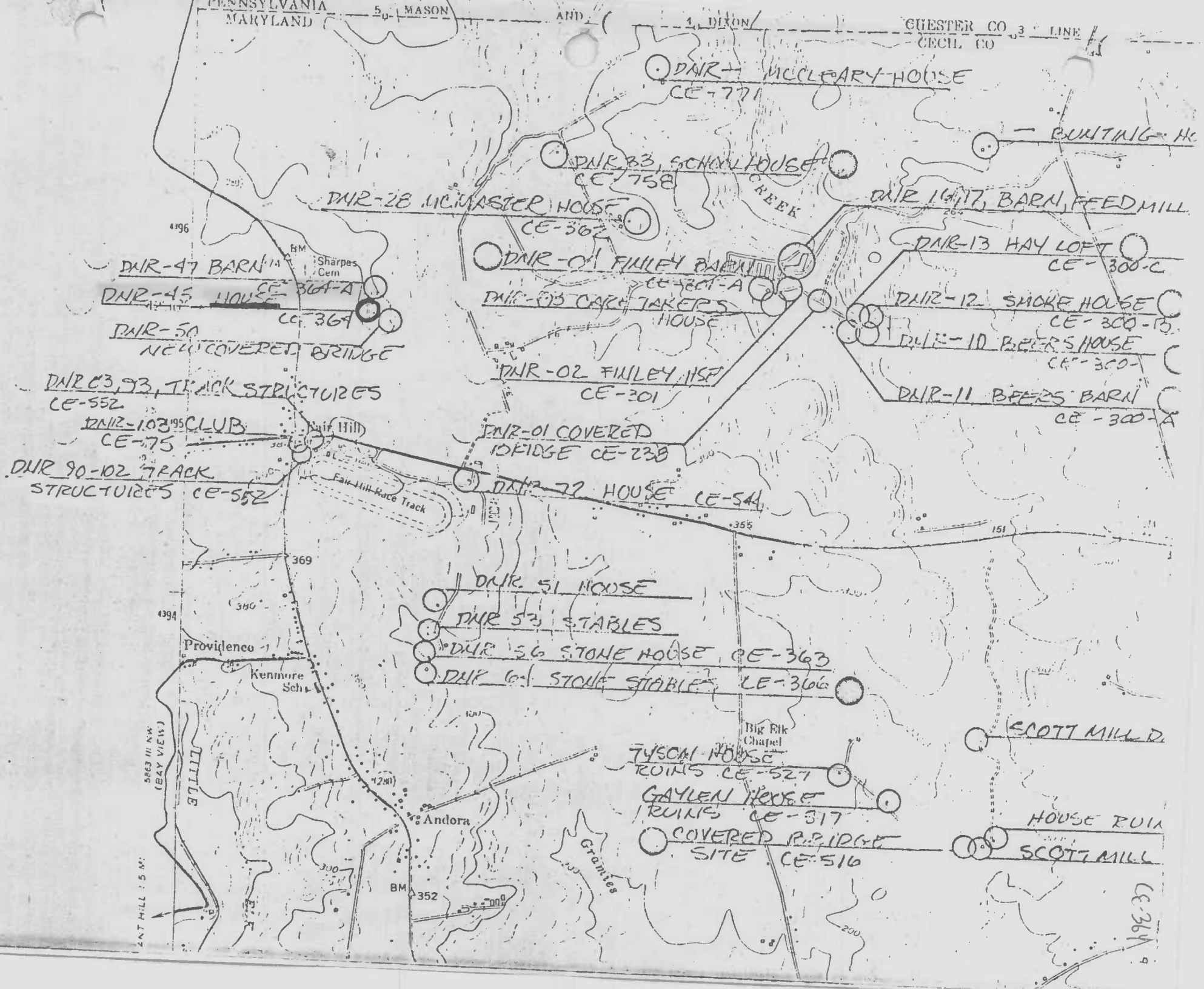
PENNSYLVANIA
MARYLAND
MASON
AND
DIXON
CHESTER CO
CECIL CO
LINE
DNR-- MCCLEARY HOUSE
CE-771
BUNTING HO
DNR 33, SCHOOL HOUSE
CE-758
CREEK
DNR-28 MCMASTER HOUSE
CE-362
DNR 16,17, BARN, FEED MILL
DNR-13 HAY LOFT
CE-300-C
DNR-47 BARN
Sharpes Cem
DNR-45 HOUSE
CE-364-A
CE-364
DNR-50
NEW COVERED BRIDGE
DNR-04 FINLEY BARN
CE-301-A
DNR-03 CARE TAKERS HOUSE
DNR-12 SMOKE HOUSE
CE-300-B
DNR-10 BEERS HOUSE
CE-300-
DNR-02 FINLEY HSE
CE-301
DNR-11 BEERS BARN
CE-300-A
DNR C3,93, TRACK STRUCTURES
CE-552
DNR-103 CLUB
CE-75
Fair Hill
DNR-01 COVERED BRIDGE CE-238
DNR 90-102 TRACK STRUCTURES CE-552
Fair Hill Race Track
DNR-72 HOUSE CE-544
DNR 51 HOUSE
DNR 53 STABLES
DNR 56 STONE HOUSE CE-363
DNR 64 STONE STABLES CE-366
Providence
Kenmore Sch
Big Elk Chapel
SCOTT MILL D
TYSON HOUSE RUINS CE-527
GAYLEN HOUSE RUINS CE-517
COVERED BRIDGE SITE CE-516
HOUSE RUIN
SCOTT MILL
Andora
Granites
LITTLE
BM
352
369
380
355
151
4396
4394
5863 III NW (BAY VIEW)
CE-364

CE

CE-364A

INDIVIDUAL PROPERTY/DISTRICT
MARYLAND HISTORICAL TRUST
INTERNAL NR-ELIGIBILITY REVIEW FORM

Property/District Name: Fair Hill Natural Resources Management Area Barn Survey Number: _____

Project: Demolition Agency: MDNR

Site visit by MHT Staff: x no ___ yes Name _____ Date _____

Eligibility recommended _____ Eligibility **not** recommended x

Criteria: ___A ___B x C ___D Considerations: ___A ___B ___C ___D ___E ___F ___G ___None

Justification for decision: (Use continuation sheet if necessary and attach map)

Based on available information the barn located at the Fair Hill Natural Resources Management Area in Cecil County, Maryland is not located within the boundaries of a state listed historic district and does not meet the criteria for individual listing on the Maryland Register. This frame, cross gable structure is constructed on a masonry foundation and is built into a bank with entrances on two levels. Large, thirty six light metal windows divide the side elevations into 6 bays. The structure was reportedly built in 1937 and lacks the architectural distinction to qualify for listing under Criterion C. The property is not known to have any associations with persons or events significant to our past, and thus does not qualify under Criteria A or B. The Department of Natural Resources plans to demolish the structure.

Documentation on the property/district is presented in: Review and Compliance Files
Prepared by: MDNR

Ray M. Goodrow 7/13/98
Reviewer, Office of Preservation Services Date

NR program concurrence: X yes ___ no ___ not applicable

P. Kintz 7/13/98
Reviewer, NR program Date

Survey No. CE-364A

MARYLAND COMPREHENSIVE HISTORIC PRESERVATION PLAN DATA - HISTORIC CONTEXT

I. Geographic Region:

x	Eastern Shore	(all Eastern Shore counties, and Cecil)
	Western Shore	(Anne Arundel, Calvert, Charles, Prince George's and St. Mary's)
	Piedmont	(Baltimore City, Baltimore, Carroll, Frederick, Harford, Howard, Montgomery)
	Western Maryland	(Allegany, Garrett and Washington)

II. Chronological/Developmental Periods:

	Paleo-Indian	10000-7500 B.C.
	Early Archaic	7500-6000 B.C.
	Middle Archaic	6000-4000 B.C.
	Late Archaic	4000-2000 B.C.
	Early Woodland	2000-500 B.C.
	Middle Woodland	500 B.C. - A.D. 900
	Late Woodland/Archaic	A.D. 900-1600
	Contact and Settlement	A.D. 1570-1750
	Rural Agrarian Intensification	A.D. 1680-1815
	Agricultural-Industrial Transition	A.D. 1815-1870
x	Industrial/Urban Dominance	A.D. 1870-1930
	Modern Period	A.D. 1930-Present
	Unknown Period (___ prehistoric	___ historic)

III. Prehistoric Period Themes:

	Subsistence
	Settlement
	Political
	Demographic
	Religion
	Technology
	Environmental Adaption

IV. Historic Period Themes:

x	Agriculture
	Architecture, Landscape Architecture, and Community Planning
	Economic (Commercial and Industrial)
	Government/Law
	Military
	Religion
	Social/Educational/Cultural
	Transportation

V. Resource Type:

Category: Building

Historic Environment Rural

Historic Function(s) and Use(s): Agriculture/Barn

Known Design Source: Unknown

MARYLAND HISTORICAL TRUST

INVENTORY FORM FOR STATE HISTORIC SITES SURVEY

1 NAME

HISTORIC
BARN

AND/OR COMMON

2 LOCATION

STREET & NUMBER

CITY, TOWN

CONGRESSIONAL DISTRICT

___ VICINITY OF

STATE

COUNTY

3 CLASSIFICATION

CATEGORY	OWNERSHIP	STATUS	PRESENT USE	
__DISTRICT	__PUBLIC	__OCCUPIED	__AGRICULTURE	__MUSEUM
__BUILDING(S)	__PRIVATE	__UNOCCUPIED	__COMMERCIAL	__PARK
__STRUCTURE	__BOTH	__WORK IN PROGRESS	__EDUCATIONAL	__PRIVATE RESIDENCE
__SITE	**PUBLIC ACQUISITION**	**ACCESSIBLE**	__ENTERTAINMENT	__RELIGIOUS
__OBJECT	__IN PROCESS	__YES: RESTRICTED	__GOVERNMENT	__SCIENTIFIC
	__BEING CONSIDERED	__YES: UNRESTRICTED	__INDUSTRIAL	__TRANSPORTATION
		__NO	__MILITARY	__OTHER

4 OWNER OF PROPERTY

NAME

Telephone #:

STREET & NUMBER

CITY, TOWN

STATE, zip code

___ VICINITY OF

5 LOCATION OF LEGAL DESCRIPTION

Liber #:
Folio #:

COURTHOUSE,
REGISTRY OF DEEDS, ETC.

STREET & NUMBER

CITY, TOWN

STATE

6 REPRESENTATION IN EXISTING SURVEYS

TITLE

DATE

__FEDERAL __STATE __COUNTY __LOCAL

DEPOSITORY FOR
SURVEY RECORDS

CITY, TOWN

STATE

CE-364A

7 DESCRIPTION

CONDITION		CHECK ONE	CHECK ONE
__EXCELLENT	__DETERIORATED	__UNALTERED	__ORIGINAL SITE
__GOOD	__RUINS	__ALTERED	__MOVED DATE_____
__FAIR	__UNEXPOSED		

DESCRIBE THE PRESENT AND ORIGINAL (IF KNOWN) PHYSICAL APPEARANCE

A large heavy timber frame barn on a stone foundation with central drive-bay, typical of the late 19th century.

CONTINUE ON SEPARATE SHEET IF NECESSARY

CE-364A

8 SIGNIFICANCE

PERIOD	AREAS OF SIGNIFICANCE -- CHECK AND JUSTIFY BELOW			
__PREHISTORIC	__ARCHEOLOGY-PREHISTORIC	__COMMUNITY PLANNING	__LANDSCAPE ARCHITECTURE	__RELIGION
__1400-1499	__ARCHEOLOGY-HISTORIC	__CONSERVATION	__LAW	__SCIENCE
__1500-1599	__AGRICULTURE	__ECONOMICS	__LITERATURE	__SCULPTURE
__1600-1699	__ARCHITECTURE	__EDUCATION	__MILITARY	__SOCIAL/HUMANITARIAN
__1700-1799	__ART	__ENGINEERING	__MUSIC	__THEATER
__1800-1899	__COMMERCE	__EXPLORATION/SETTLEMENT	__PHILOSOPHY	__TRANSPORTATION
__1900-	__COMMUNICATIONS	__INDUSTRY	__POLITICS/GOVERNMENT	__OTHER (SPECIFY)
		__INVENTION		

SPECIFIC DATES c 1890 BUILDER/ARCHITECT

STATEMENT OF SIGNIFICANCE

Associated with house, DNR-45-Fairhill, CE-

Recommendations:

Routine maintenance.

CONTINUE ON SEPARATE SHEET IF NECESSARY

CE-36-A

9 MAJOR BIBLIOGRAPHICAL REFERENCES

CONTINUE ON SEPARATE SHEET IF NECESSARY

10 GEOGRAPHICAL DATA

ACREAGE OF NOMINATED PROPERTY _____

VERBAL BOUNDARY DESCRIPTION

LIST ALL STATES AND COUNTIES FOR PROPERTIES OVERLAPPING STATE OR COUNTY BOUNDARIES

STATE COUNTY

STATE COUNTY

11 FORM PREPARED BY

NAME / TITLE

John Hnedak

ORGANIZATION DATE

Maryland Historical Trust

STREET & NUMBER TELEPHONE

CITY OR TOWN STATE

The Maryland Historic Sites Inventory was officially created by an Act of the Maryland Legislature, to be found in the Annotated Code of Maryland, Article 41, Section 181 KA, 1974 Supplement.

The Survey and Inventory are being prepared for information and record purposes only and do not constitute any infringement of individual property rights.

RETURN TO: Maryland Historical Trust
The Shaw House, 21 State Circle
Annapolis, Maryland 21401
(301) 267-1438

Fair Hill — Barn

2-B

CE-364A

Fair Hill - Barn

2-C

CE-364A

Fair Hill - Barn

2-D

CE-364A

Fair Hill – Barn

2-A CE-364A

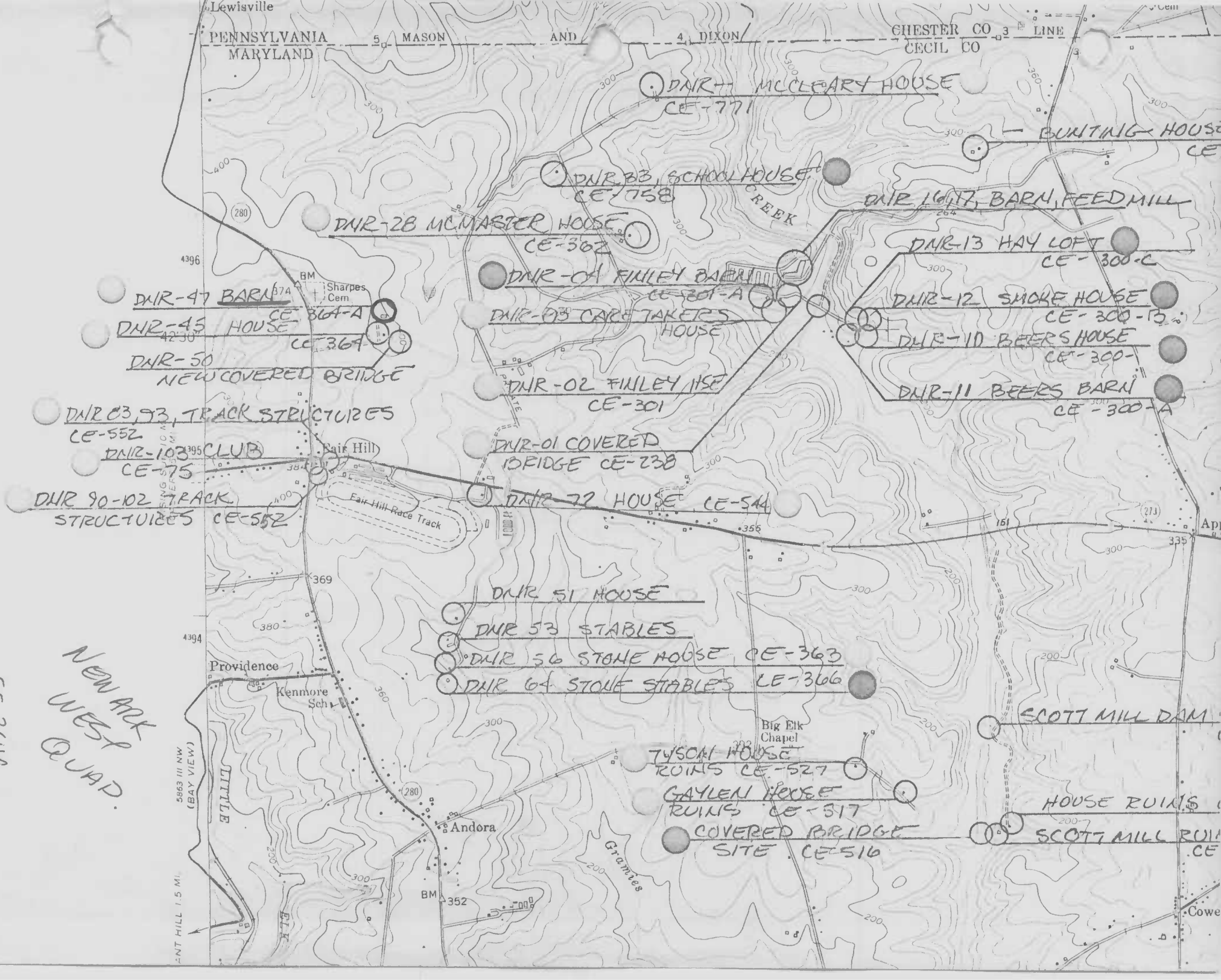

Lewisville
PENNSYLVANIA
MARYLAND
MASON AND DIXON
CHESTER CO
CECIL CO
LINE
DNR-- MCCLEARY HOUSE
CE-771
BUNTING HOUSE
DNR 33, SCHOOL HOUSE
CE-758
CREEK
DNR 16,17, BARN, FEED MILL
DNR-28 MCMASTER HOUSE
CE-362
DNR-13 HAY LOFT
CE-300-C
DNR-04 FINLEY BARN
CE-301-A
DNR-47 BARN
CE-364-A
Sharpes Cem
DNR-12 SMOKE HOUSE
CE-300-B
DNR-45 HOUSE
CE-364
DNR-03 CARE TAKERS HOUSE
DNR-10 BEERS HOUSE
CE-300-
DNR-50
NEW COVERED BRIDGE
DNR-02 FINLEY HSE
CE-301
DNR-11 BEERS BARN
CE-300-A
DNR 83, 93, TRACK STRUCTURES
CE-552
DNR-103 CLUB
CE-75
Fair Hill
DNR-01 COVERED
BRIDGE CE-238
DNR 90-102 TRACK
STRUCTURES CE-552
Fair Hill Race Track
DNR-72 HOUSE CE-544
DNR 51 HOUSE
DNR 53 STABLES
DNR 56 STONE HOUSE CE-363
DNR 64 STONE STABLES CE-366
Providence
Kenmore Sch
Big Elk Chapel
SCOTT MILL DAM
TYSON HOUSE
RUINS CE-527
GAYLEN HOUSE
RUINS CE-517
HOUSE RUINS
COVERED BRIDGE
SITE CE-516
SCOTT MILL RUI
Andora
Gramies
LITTLE
5863 III NW (BAY VIEW)
Cowe
NEW ARK
WEST
QUAD.
CE-364A

End Here

Scan One Time Only

And

Copy for Multiple Numbers

CE-364

AND

CE-364A