BA-2598
Simpson House
101 Montrose Avenue, Catonsville
Sanborn Map, 1930 (revised 1958)

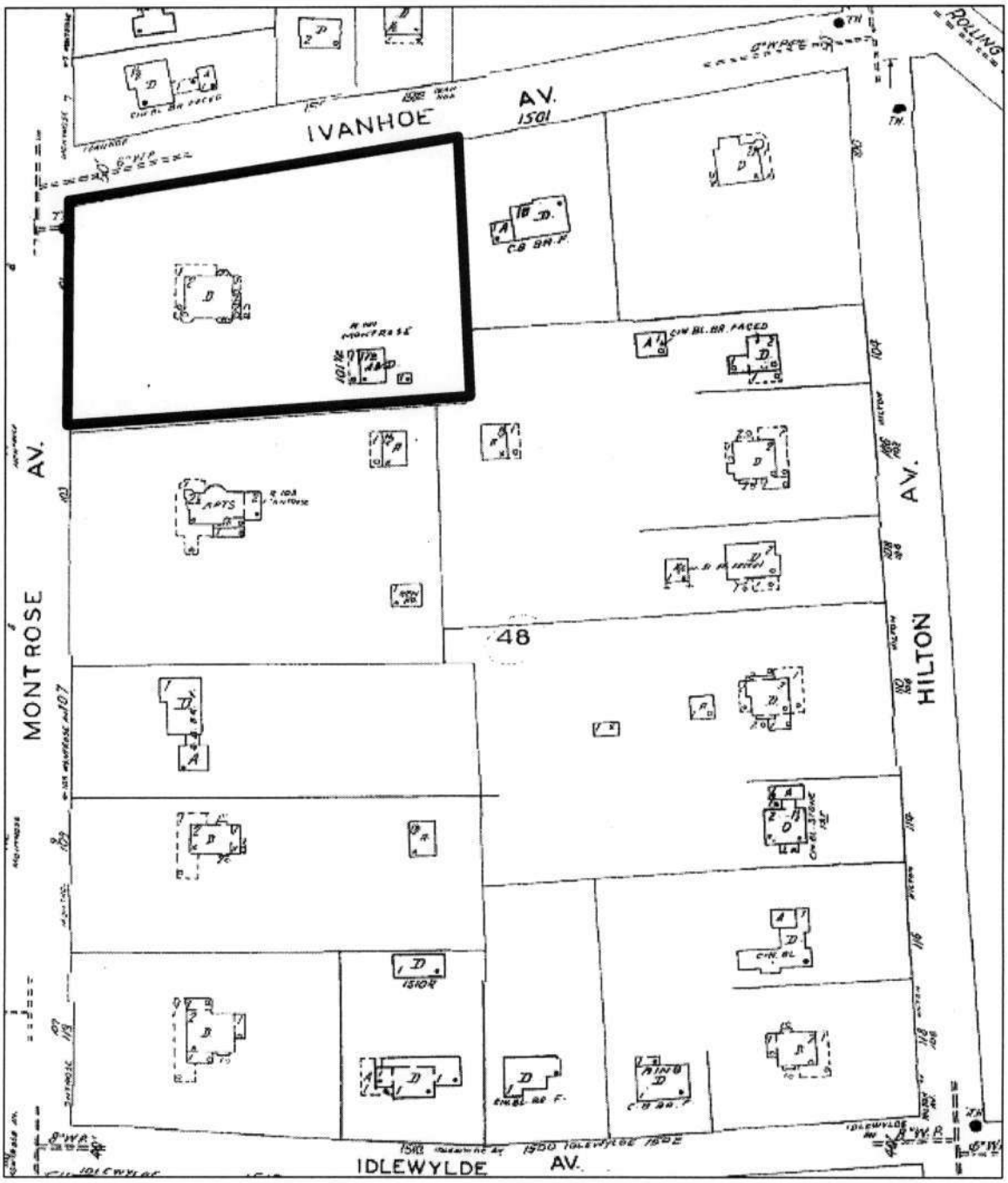

BA-2598
Simpson House
101 Montrose Avenue, Catonsville
Baltimore West quadrangle

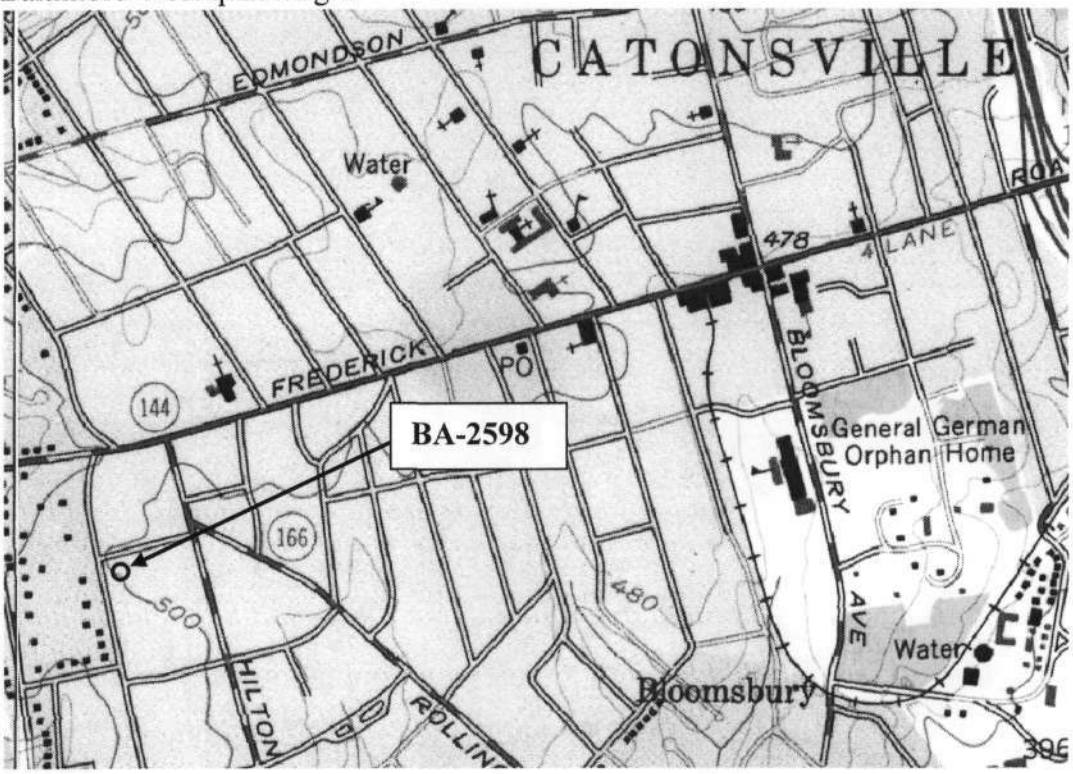

Mapquest aerial photo, c. 2007
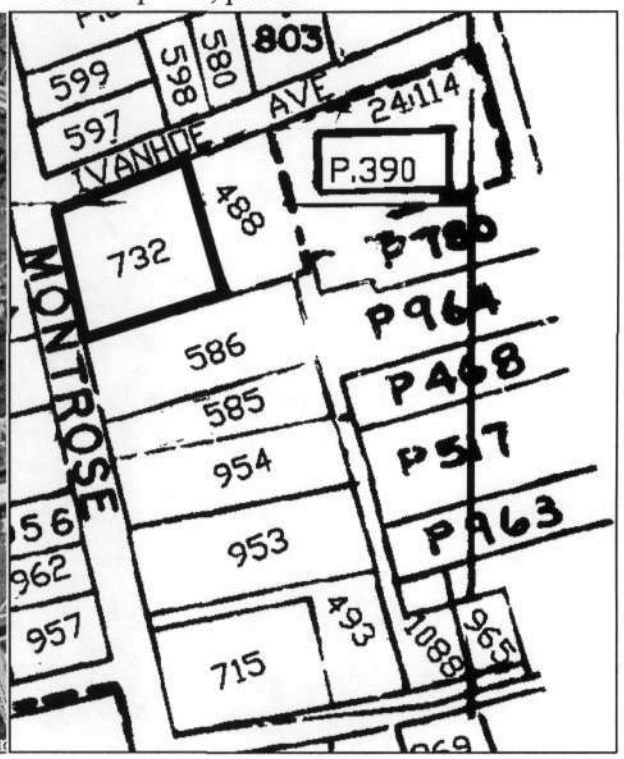
Tax Map 100, p. 732