BA-1381
55 Bond Avenue, Reisterstown
Reisterstown Quadrangle

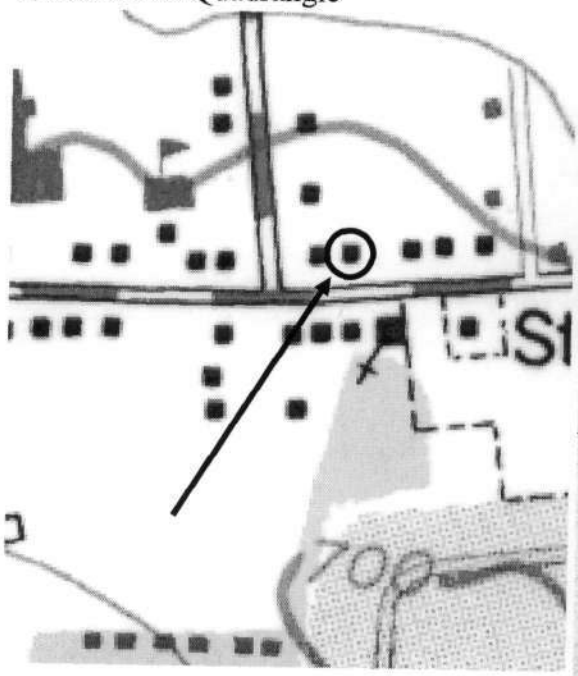

Detail Map, 1977

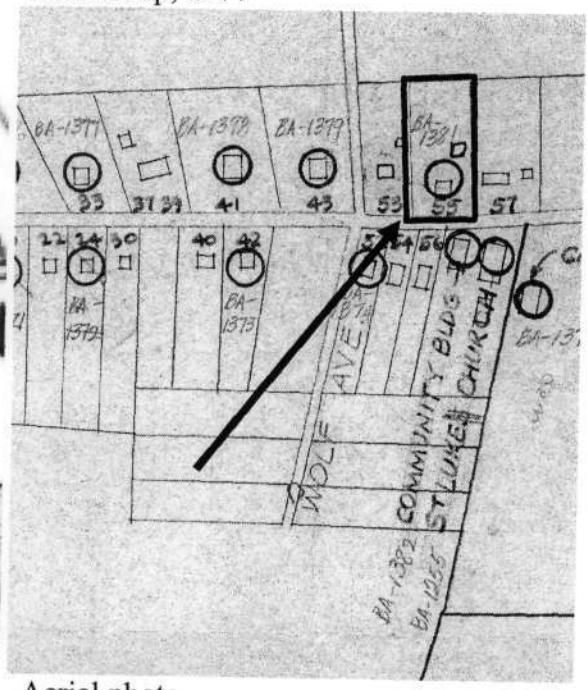

Sanborn Map, 1950

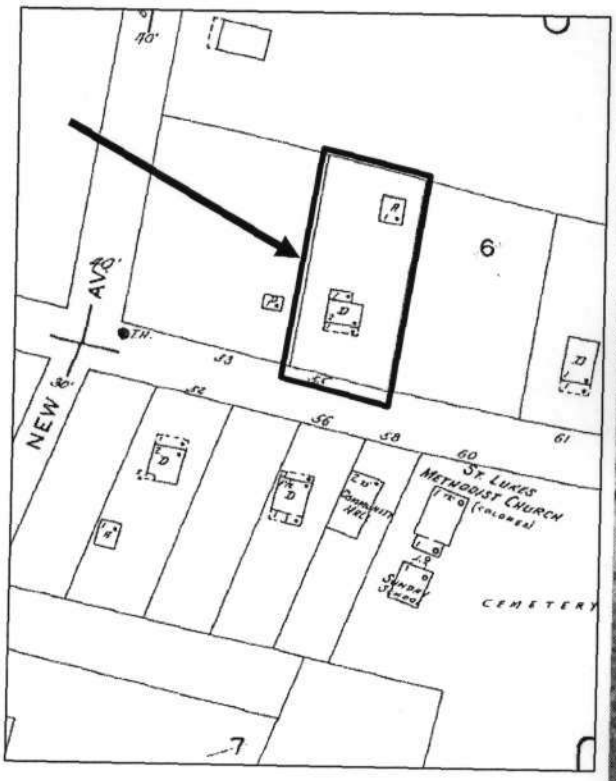

Aerial photo

BA-1381
55 Bond Avenue, Reisterstown
Jennifer K. Cosham, 20 April 2006

Southwest elevation

Southeast elevation