BA-1376
31 Bond Avenue, Reisterstown

Reisterstown Quadrangle

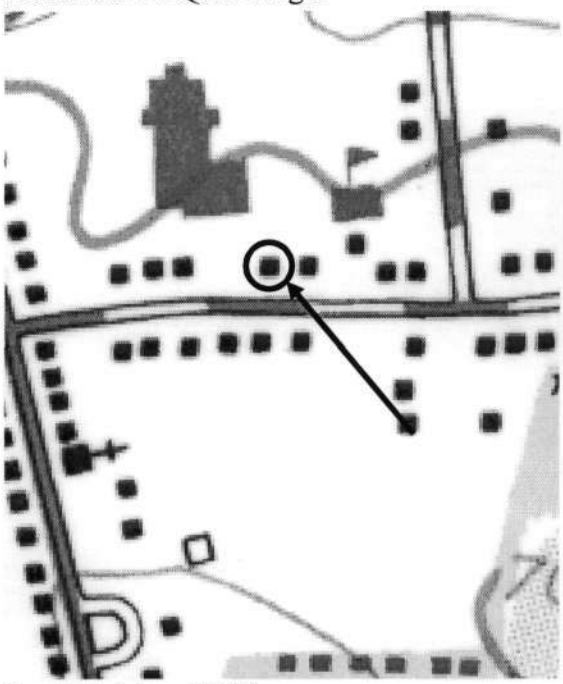

Detail Map, 1977

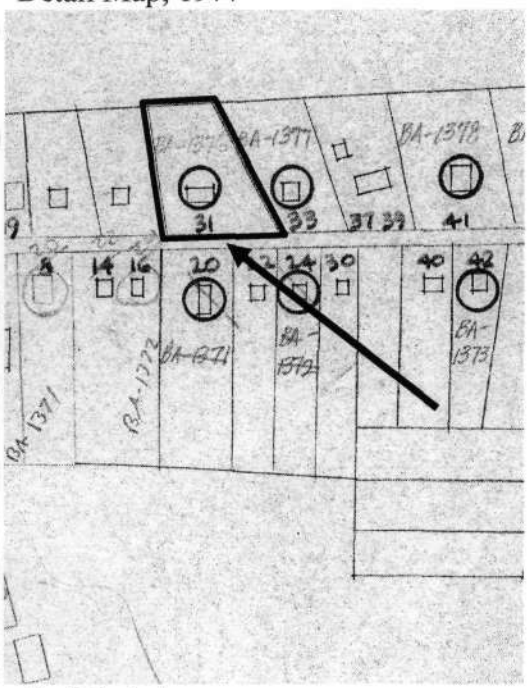


Sanborn Map, 1950

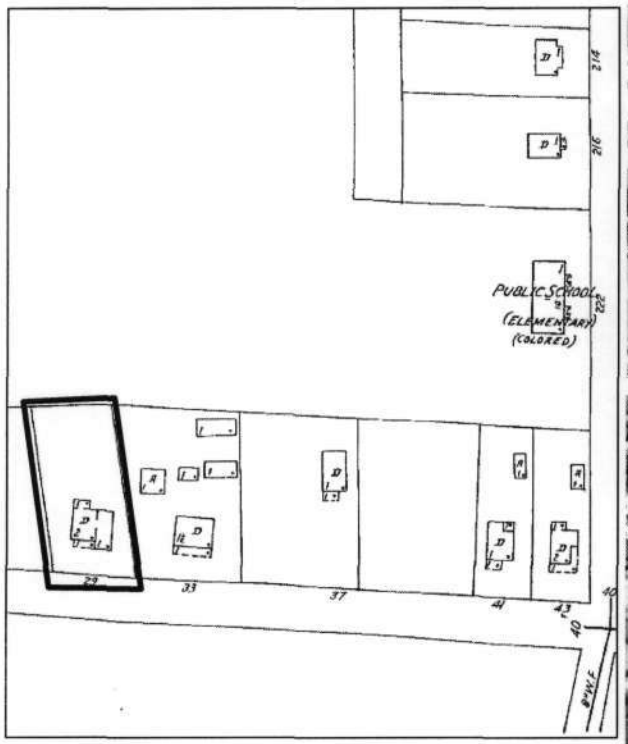


Aerial photo

BA-1376
31 Bond Avenue, Reisterstown
Jennifer K. Cosham, 20 April 2006

Southwest elevation

Southeast elevation