BA-1350
461 Main Street (MD 140), Reisterstown

Reisterstown Quadrangle

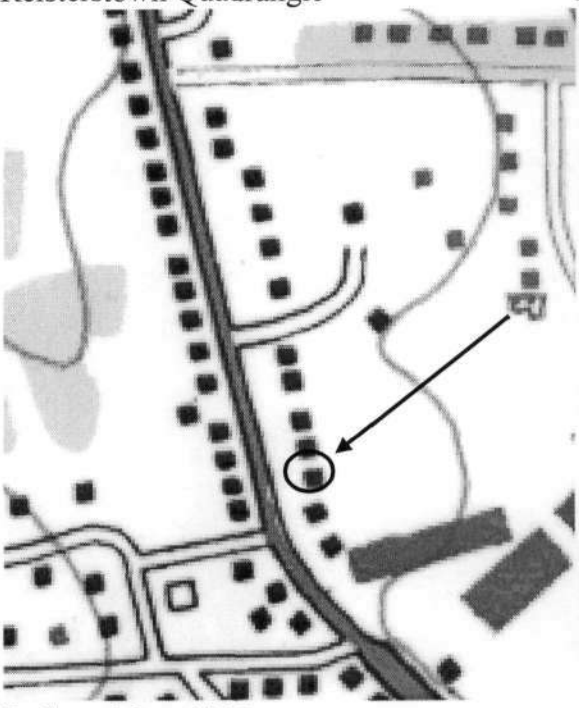

Detail Map, 1977

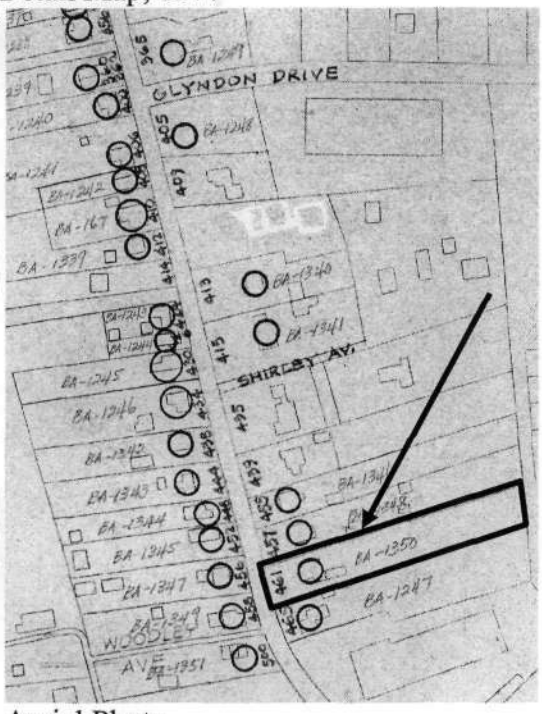

Sanborn Map, 1950

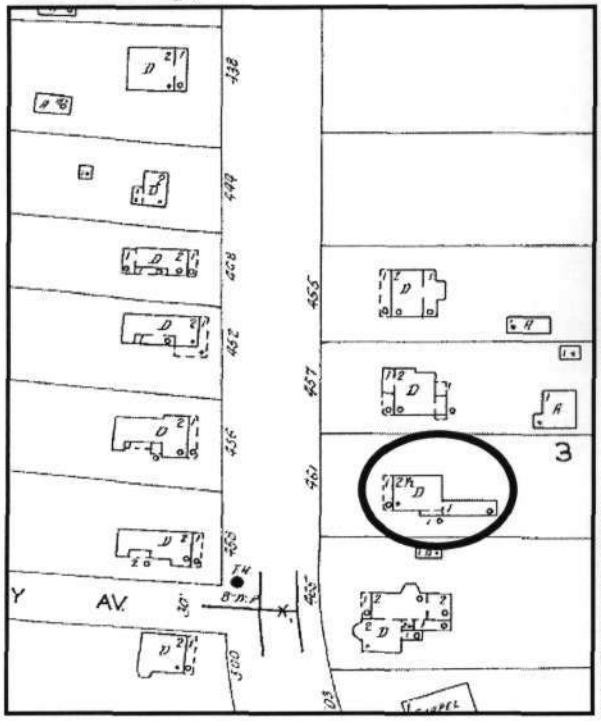

Aerial Photo

BA-1350
461 Main Street (MD 140), Reisterstown
Jennifer K. Cosham, 19 April 2006

West façade

Southwest elevation