BA-1341
415 Main Street (MD 140), Reisterstown

Reisterstown Quadrangle

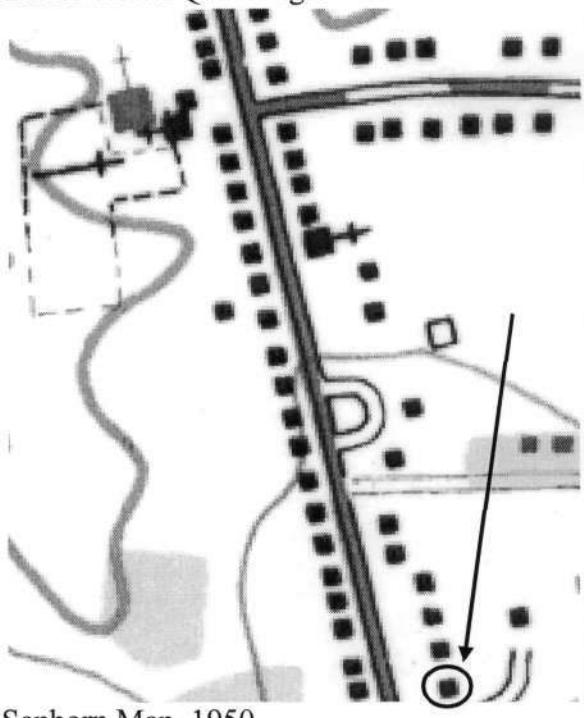

Detail Map, 1977

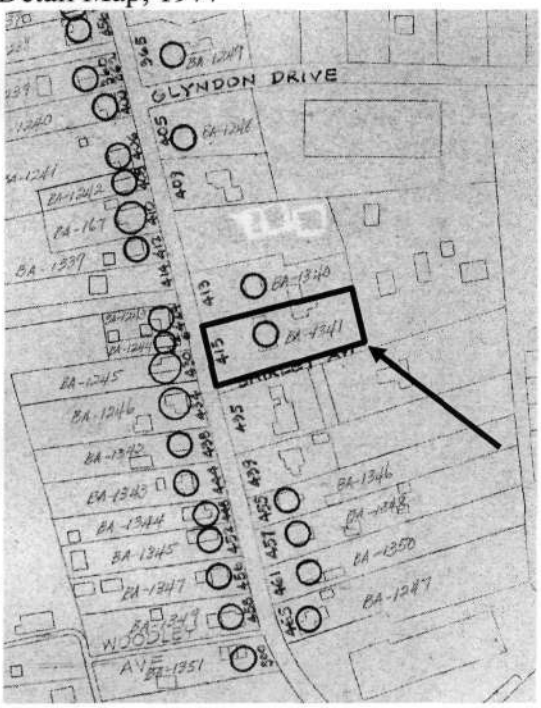

Sanborn Map, 1950

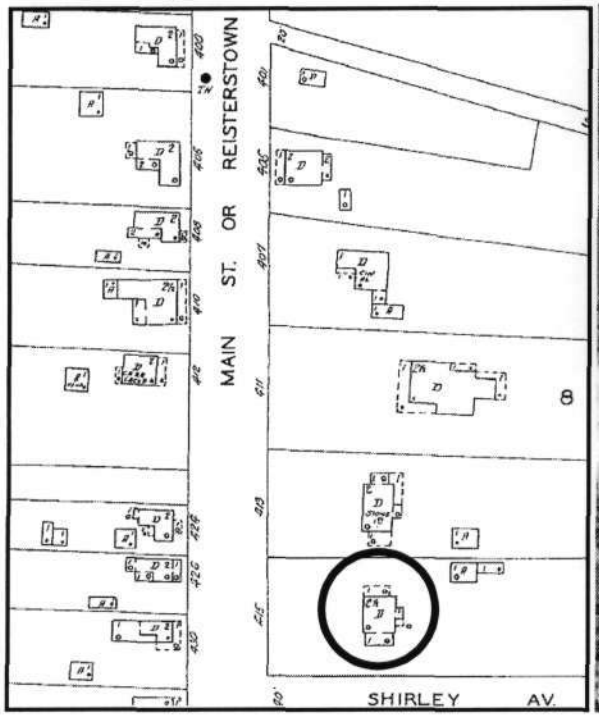

Aerial Photo

BA-1341
415 Main Street (MD 140), Reisterstown
Jennifer K. Cosham, 19 April 2006



West façade



Southwest elevation

BA-1341
415 Main Street (MD 140), Reisterstown
Jennifer K. Cosham, 19 April 2006

Southeast elevation