BA-1332
House, site
224 (222) Main Street (MD 140), Reisterstown

Reisterstown Quadrangle

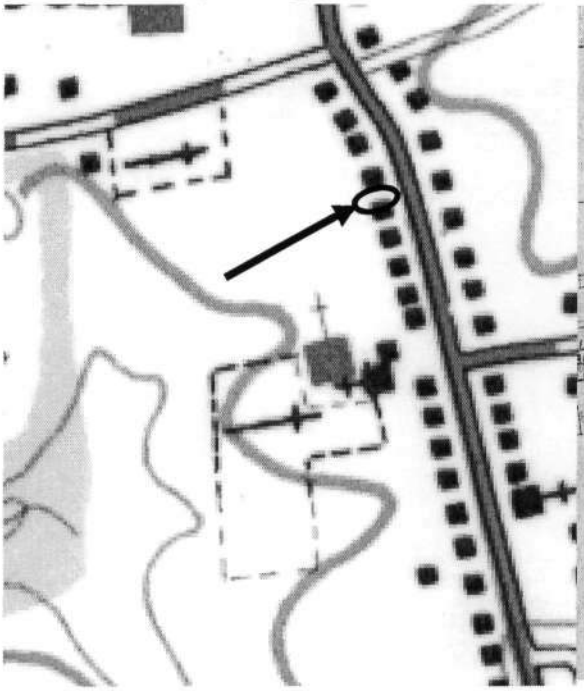

Detail Map, 1977

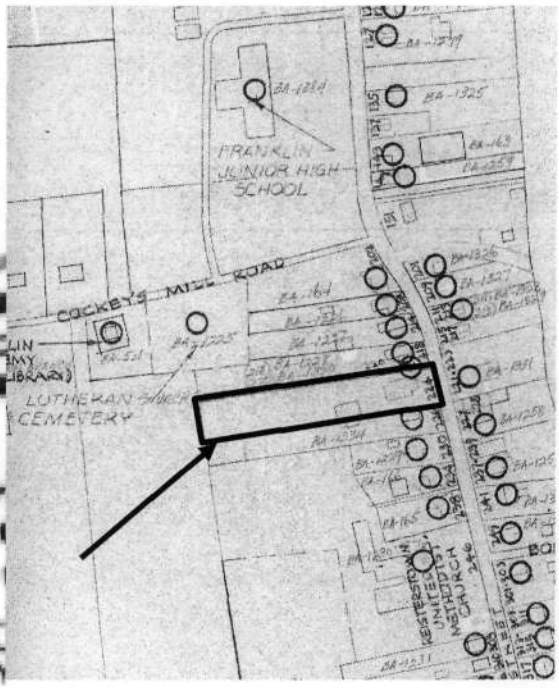


Sanborn Map, 1950

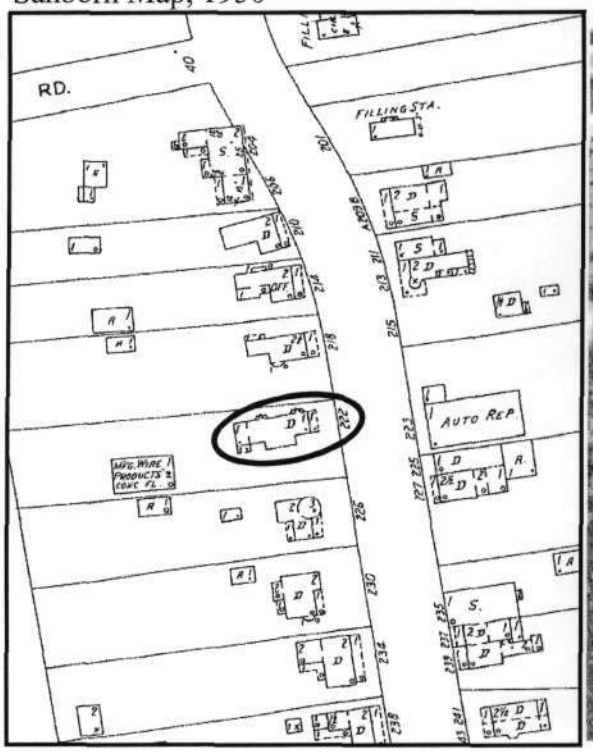


Aerial Photo